



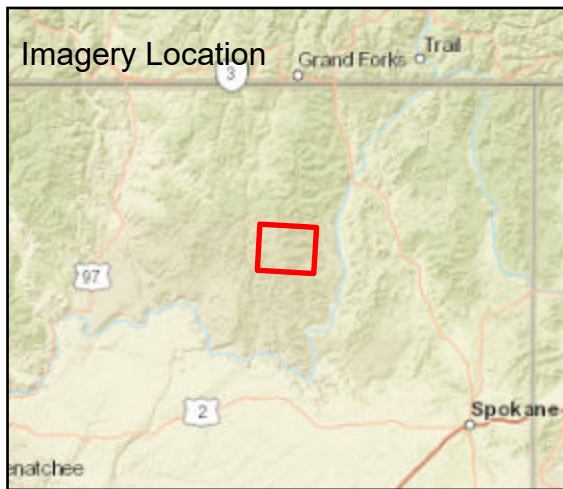





Fire: SummitTrail
 Briefing Date: 20210815
 Imagery Date: 20210814
 Imagery Time: 2140
 IR Analyst: Cooper Maitoza
 Interpreted Acreage: 29206


-  Heat Perimeter
-  Intense Heat
-  Scattered Heat
-  Isolated Heat Sources



NAD 1983 UTM ZONE 10N

SCALE: 1:80,000

0 0.75 1.5 3 Miles



Copyright: © 2013 National Geographic Society, i-cubed, Esri, HERE, Garmin, NGA, USGS, NPS

