



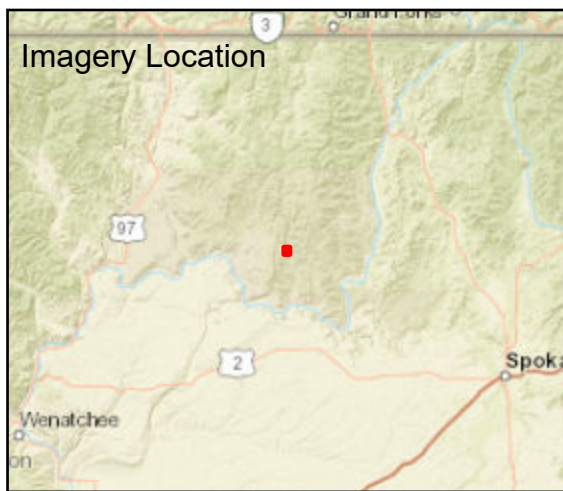





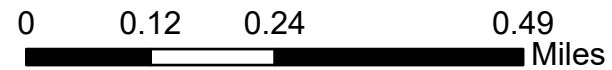
Fire: UpperLimeCreek  
 Briefing Date: 20210815  
 Imagery Date: 202108014  
 Imagery Time: 2110  
 IR Analyst: Cooper Maitoza  
 Interpreted Acreage: 376

-  Heat Perimeter
-  Intense Heat
-  Scattered Heat
-  Isolated Heat Sources



**GCS WGS 1984**

**SCALE: 1:12,000**



Maxar, Esri, HERE, Garmin, NGA, USGS, NPS

