



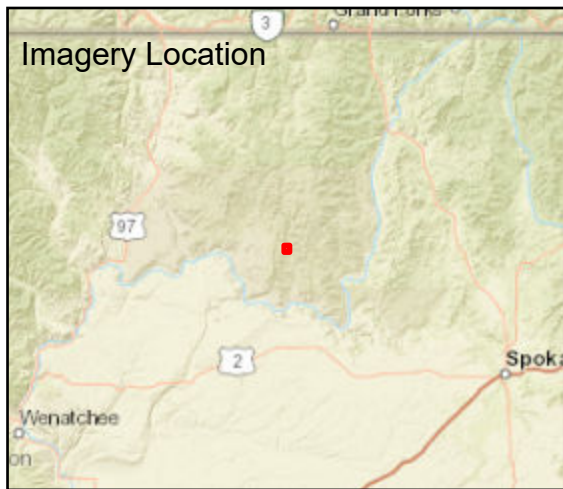





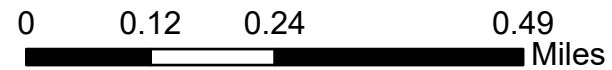
Fire: UpperLimeCreek
 Briefing Date: 20210815
 Imagery Date: 202108014
 Imagery Time: 2110
 IR Analyst: Cooper Maitoza
 Interpreted Acreage: 376

-  Heat Perimeter
-  Intense Heat
-  Scattered Heat
-  Isolated Heat Sources



GCS WGS 1984

SCALE: 1:12,000



Copyright: © 2013 National Geographic Society, i-cubed, Esri, HERE, Garmin, NGA, USGS, NPS

