








Fire: Summit Trail
Briefing Date: 20210819
Imagery Date: 20210818
Imagery Time: 2130
IR Analyst: Lucas Thompson
Interpreted Acreage: 45876

-  Heat Perimeter
-  Intense Heat
-  Scattered Heat
-  Isolated Heat Sources



NAD 1983 UTM ZONE 10N

SCALE: 1:95,000

0 0.75 1.5 3 Miles

Earthstar Geographics, Esri, HERE, Garmin, NGA, USGS, NPS

