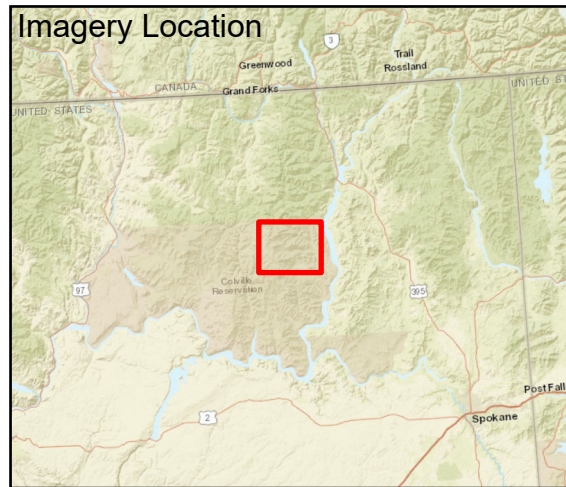






Fire: Summit_Trail
 Briefing Date: 20210822
 Imagery Date: 20210821
 Imagery Time: 2030
 IR Analyst: Jessica Ball
 Interpreted Acreage: 45503

- Heat Perimeter
- Intense Heat
- Scattered Heat
- Isolated Heat Source
- Possible Heat Source
- Cloud Cover
- Area Covered by IR Flight



NAD 1983 UTM ZONE 10N

SCALE: 1:90,000



Earthstar Geographics, Esri, HERE, Garmin, NGA, USGS, NPS

