







Fire: Summit Trail
 Briefing Date: 20210824
 Imagery Date: 20210823
 Imagery Time: 2138
 IR Analyst: Jessica Ball
 Interpreted Acreage: 45569

-  Heat Perimeter
-  Intense Heat
-  Scattered Heat
-  Isolated Heat Sources



NAD 1983 UTM ZONE 10N

SCALE: 1:92,000

0 0.75 1.5 3 Miles

Earthstar Geographics, Esri, HERE, Garmin, NGA, USGS, NPS

