



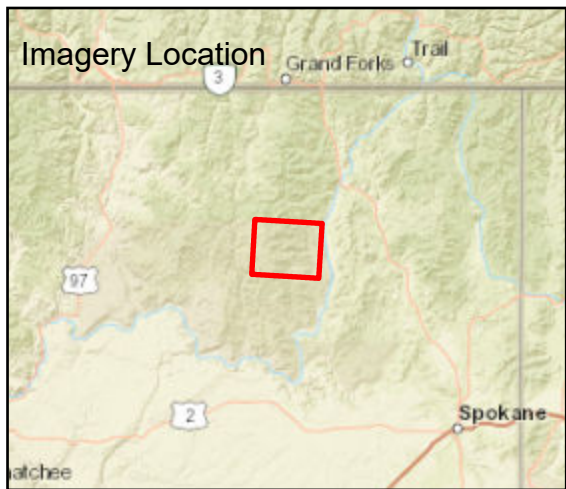





Fire: Summit Trail  
 Briefing Date: 20210831  
 Imagery Date: 20210830  
 Imagery Time: 2200  
 IR Analyst: Lucas Thompson  
 Interpreted Acreage: 46348


-  Heat Perimeter
-  Intense Heat
-  Scattered Heat
-  Isolated Heat Sources



NAD 1983 UTM ZONE 10N

SCALE: 1:95,000

0 0.75 1.5 3 Miles



Copyright: © 2013 National Geographic Society, i-cubed, Esri, HERE, Garmin, NGA, USGS, NPS

