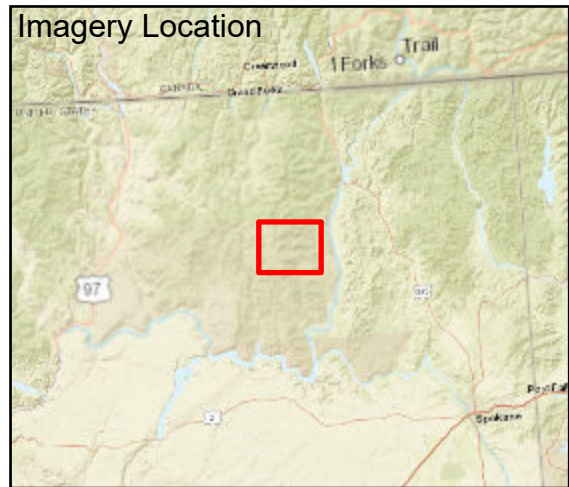






Fire: SummitTrail  
 Briefing Date: 20210903  
 Imagery Date: 20210902  
 Imagery Time: 2207  
 IR Analyst: Cooper Maitoza  
 Interpreted Acreage: 46618

- Heat Perimeter
- Intense Heat
- Scattered Heat
- Isolated Heat Source
- Possible Heat Source
- Cloud Cover
- Area Covered by IR Flight



**NAD 1983 UTM ZONE 10N**

**SCALE: 1:90,000**



Earthstar Geographics, Esri, HERE, Garmin, NGA, USGS, NPS

