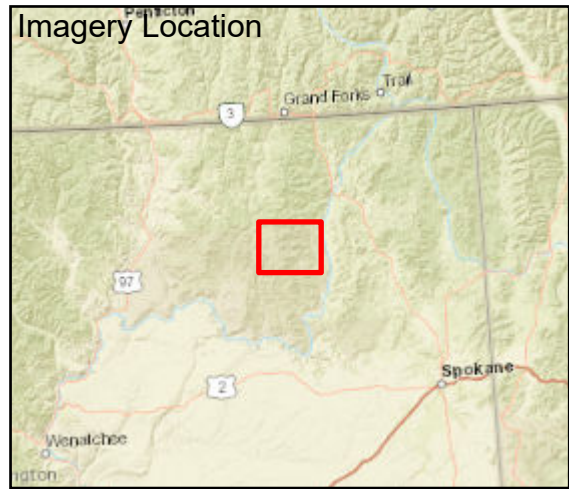






Fire: Summit Trail
Briefing Date: 20210912
Imagery Date: 20210911
Imagery Time: 1945
IR Analyst: Willy Mekeel
Interpreted Acreage: 49551

- Heat Perimeter
- Intense Heat
- Scattered Heat
- Isolated Heat Source
- Possible Heat Source
- Cloud Cover
- Area Covered by IR Flight



NAD 1983 UTM ZONE 10N

SCALE: 1:109,203



Maxar, Esri, HERE, Garmin, NGA, USGS, NPS

