

# INCIDENT ACTION PLAN

## SUMMIT TRAIL

WA-COA-200087  
PA N5TC (1522)

Wednesday



### DAY SHIFT



7/21/2021 0600


to

7/22/2021 0600

INFORMATION 385-999-1380



## ORGANIZATION ASSIGNMENT LIST (ICS 203)

<b>1. Incident Name:</b> Summit Trail		<b>2. Operational Period: Date From:</b> 7/21/2021 Time From: 0600		<b>Date To:</b> 7/22/2021 Time To: 0600	
<b>3. Incident Commander(s) and Command Staff:</b>			<b>7. Operation Section:</b>		
IC/UC's	Daren Dalrymple	Day Operations	Heather McRae		
Deputy	Eric Petterson	Planning Ops	Dan George / Mark Johnson (t)		
Information Officer	Kaleena Lynde / Darren McMillin	Night Ops			
Liaison Officer	Tim Fike	Day Safety			
Safety Officer	Frank Pingiczer / Jason Danen (t)	Night Safety			
<b>4. Agency/Organization Representatives:</b>		<b>Branch</b>			
Agency/Organization	Name	Division/Group	B	Mike Loeffler	
Agency Rep	Joseph Holford	Division/Group			
Agency Admin	Debra Wulff	Division/Group	F	Ted King	
Agency Admin WA State DNR	Ken McNamee	Division/Group			
Agency Rep WA State DNR	Pat Ryan	Division/Group	J	Eric Rice	
EOC Dept. of Public Safety	Jim Nanamkin	Division/Group			
Lt. EMS Fire / Rescue	J. Schumacher	Division/Group	S	Gabe Foster / Ryan Regelin (t)	
Colville Tribal Police	Steve Brown	Division/Group			
		Division/Group	X	James Drummond	
		Division/Group			
		Division/Group	Night	Shilo Springstead	
		Division/Group			
		Division/Group			
		Division/Group			
<b>5. Planning Section:</b>		<b>Branch</b>			
Chief	Jeff Buscher				
Deputy	Matt Johnson / John Owen (v)	Division/Group			
Resource Unit	Mike Velazquez / Dana Clark (t)	Division/Group			
Situation Unit	Mike Dunkel (t)	Division/Group			
Documentation Unit		Division/Group			
		Division/Group			
Graphical Info Systems	Steve Walterscheid / Jeff Sprovkin (t)	Division/Group			
Fire Behavior Analyst		<b>Branch</b>			
Incident Meteorologist		Division/Group			
Status / Check In	Scott Cullen	Division/Group			
Training Tech Spec	Brad Smith	Division/Group			
Info Tech. Support Specialist	Shane Neal / Zack Sohl / Ricardo Facio (t)	Division/Group			
Demobilization Unit	Duane Miller	Division/Group			
<b>6. Logistics Section</b>		<b>Air Operations Branch:</b>			
Chief	Aaron Lowe	Air Operations Branch Director	Staci Dickson / Ray Wilson (t)		
Deputy Logs	Jack Costello / Mike Heckendorn	Air Support Group Supervisor	Joel Torres		
Supply Unit	Tracey Valentine	Air Tactical Group Supervisor			
Facilities Unit	Bill Patten / Chris Doyle / Robin Davis	Helibase Manager			
Security Manager		<b>8. Finance/Administration Section:</b>			
Ground Support Unit	Greg Jewers (t)	Chief	Beth Lopez		
Communications Unit	Rick Stone / Chuck Schuler (t)	Time Unit	Penny Portlock		
Incident Communications Manager	Jasen Matlock / Scott Mullen (t)	Equipment Time	Juanita Cortez		
Medical Unit	Patrick Young	Personnel Time	James Newman		
Base Camp Manager		Comp/Claims Unit	Tina Kennedy		
Food Unit Leader	Sean Caywood / Becky Baker	Cost Unit	Sam Rapphahn		
<b>Prepared By: Name:</b> Jeff Buscher		<b>Position/Title:</b> PSC	<b>Signature:</b> 		
<b>ICS 203</b>		<b>Date/Time:</b> 7/20/2021 2000	<small>NIMS IAP</small>		

## Fire Weather Forecast

FORECAST NO: 5  
PREDICTION FOR: Wednesday  
Shift Date: July 22, 2021 0600-1800  
TIME AND DATE  
FORECAST ISSUED: 7/20/2021 at 2000

INCIDENT: Summit Trail Fire  
UNIT: Colville Reservation  
SIGNED: Bob Tobin  
Incident Meteorologist (IMET)

---

**...A RED FLAG WARNING IS IN EFFECT FOR WINDS AND LOW RELATIVE HUMIDITY THROUGH 2200 TONIGHT...**

**Weather Discussion:** The weather will be slightly cooler, but very dry, and breezy on Wednesday ahead of an approaching cold front. This combination is a good pattern for very active burning conditions, as such, a RED FLAG WARNING is in effect through Wednesday night. Behind the front the temperatures will cool, but the relative humidity will remain very dry with poor overnight recoveries on mid-slopes and ridges. High pressure will once again strengthen late on Thursday for a warming trend Friday through the weekend. Then we start to game all over again as another weather disturbance is expected the first part of next week.

### **WEATHER FORECAST:**

#### **Today:**

**SKY/WEATHER:** Mostly sunny, and breezy.

**High Temperature...**77-81.

**Min RH.....**15-20%

**20-FOOT WINDS:** Southwest 12-16 mph with gusts 25-30 mph..

**CWR (>=0.10")....** 0%    **LAL....**1    **Haines Index...4 (Low)**    **Mixing Height...7800 ft AGL**

#### **Tonight:**

**Weather:** Mostly clear.

**Low Temperature...**50-55.

**Max RH.....**35-45%

**20-FOOT WINDS: :** Southwest 10-12 mph with gusts to 20 mph. Becoming west-northwest 8-10 mph after midnight.

**CWR (>=0.10")....**0%    **LAL...1.**

#### **Thursday:**

**SKY/WEATHER:** Mostly sunny.

**High Temperature...**75-80.

**Min RH.....**14-19%

**20-FOOT WINDS:** Southwest-west winds 10-12 mph.

**CWR (>=0.10")....**0%    **LAL....**1    **Haines Index...5 (Moderate)**    **Mixing Height...7200 ft AGL**

#### **Extended Outlook**

**Friday...**Sunny. Low: 50-55...High: 80-85. Min RH: 10-15% Winds: southwest 10-12 mph with gusts to 15 mph.

**Saturday...**Sunny. Low: 50-55...High: 82-86. Min RH: 12-18 Winds: Southwest 10-15 mph.

# FIRE BEHAVIOR FORECAST

<b>FORECAST NUMBER:</b> 4	<b>TYPE OF FIRE:</b> Wildland
<b>FIRE NAME:</b> Summit Trail	<b>OPERATIONAL PERIOD:</b> July 21, 22, 2021 0600-0600
<b>DATE ISSUED:</b> July 20, 2021	<b>TIME ISSUED:</b> 2100 Hours
<b>UNIT:</b> WA-COA	Don Stand, NW IMT 12 Fire Behavior Analyst

## INPUTS

**WEATHER SUMMARY:** See attached Fire Weather Forecast. **RED FLAG FOR WINDS AND LOW HUMIDITY**

## OUTPUTS

### FIRE BEHAVIOR

#### GENERAL:

- Expect very active Fire Day. Forecasted winds with low fuel moisture will significantly increase fire behavior potential. Expect head fire spread with single and group torching runs where slope/wind alignment occurs. Backing and flanking fire will continue on all flanks. On steeper slopes some fire spread will be from roll outs and fire may reposition itself where upslope runs possible. Mature lodgepole stands with heavy surface loading are susceptible to single and group torching. Areas with sub alpine fir present will also easily torch and spot.
- Probability of Ignition will approach 90% unshaded. Maximum spotting distance from exposed ridges will be near 0.8 miles with afternoon wind gusts.
- Nighttime winds are forecasted to be west to northwest after midnight. So eastern flanks of the fire will be the most affected.
- Fuel moistures continue to be low. Nighttime humidity recovery will be poor. This will affect live and dead fuel availability to burn. ERC's remain at the 97+ percentile at Gold Mountain RAWs. There are areas on the higher elevations and cooler aspects where the live fuels still retain greenness. Fuels are mixed conifer with grass and brush understory, timber litter, regeneration stands with shrub layer, logging slash, blow down and older pre-commercial thinning slash.

#### SPECIFIC:

**DIV F/J:** Expect fire to back and flank with occasional torching and short-range spotting. Short upslope runs likely. Much of the fire edge is on the north side of a ridge so it is partially protected from southerly winds although winds will eddy and be squirrely at times. Roll outs on the steeper slopes will continue.

**DIV S:** This DIVS is in the Beaver Dam drainage. Fire spread will continue easterly down slope. Expect backing and flanking fire spread. In areas with heavier surface loading, torching and spotting will occur.

**DIV X:** Expect backing and flanking fire spread on the south side of the DIVS where fuels are available.

**DIV B:** Expect fire along the west flank to continue to bump fire lines. Expect torching and spotting. Sub alpine and mistletoe infected Douglas fir torch easily. Winds at times may push smoke drift across fire lines and cause spots. Upslope runs likely in afternoon.

**AIR OPERATIONS:** Watch for turbulence in the complex terrain. Smoke may impact visibility.

## SAFETY

Weather trend is warmer and dryer with poor nighttime humidity recovery.

Watch for increased fire activity with wind slope alignment.


Areas of dirty burns with heat treated brush have potential for rebum.



15. WIND INCREASES AND/OR CHANGES DIRECTION

# ASSIGNMENT LIST (ICS 204 WF)

CONTROLLED UNCLASSIFIED  
INFORMATION//BASIC

<b>1. Incident Name:</b>		<b>2. Operational Period:</b>				<b>3. Branch</b>		<b>Division</b>	
Summit Trail		Date From: 07/21/21	Date To: 07/22/21			B			
		Time From: 0600	Time To: 0600					Bravo	
<b>4. Operations Personnel:</b>						Page 1 of 2			
Operations Section Chief: Heather McRae			Night Ops:						
Branch Director:			Safety:			Frank Pingiczer / Jason Danen (t)			
Division/Group Supervisor: Mike Loeffler			Air Branch Director:			Staci Dickson / Ray Wilson (t)			
<b>5. Resources Assigned:</b>									
Resource Identifier	Request #	Leader	Personnel	LWD	Hours	Reporting Location			
CRW2 COLVILLE 2				7/27	0600-1800	DP50 / 0700			
CRW2 WILLAMETTE VALLEY 1	C-1	JESUS MONTANO	20	7/31	0600-1800	DP50 / 0700			
CRW2 NORTH PACIFIC FORESTRY 3	C-3	JOSE PEREZ	20	7/30	0600-1800	DP50 / 0700			
ENG6 AEGIS LOGISTICS 24	E-17	RANDY WIGGINS	3	7/27	0600-1800	DP50 / 0700			
DO22 VAN DYKE LOGGING INC	E-5000	JIM VAN DYKE	1	8/1	0600-1800	DP50 / 0700			
DO23 VAN DYKE LOGGING INC	E-5001	BILLY HANEY	1	8/1	0600-1800	DP50 / 0700			
DO24 BAKER FIRE LLC	E-112	JUSTIN YOUNG	2	8/2	0600-1800	DP50 / 0700			
SKG4 DARRELL GREEN 3 W/LOWB	E-29	STEVE MICHAITCH	2	7/30	0600-1800	DP50 / 0700			
WT2S EMSR TRKNG	E-13	ELI NOEL	1	7/27	0600-1800	DP50 / 0700			
WT2S 1A CONST 3	E-27	TERRAL BURR	1	7/30	0600-1800	DP50 / 0700			
WT2S BOMBEROS 2	E-51	KURT FIGG-HOBLYN	1	8/1	0600-1800	DP50 / 0700			
WT2S BOMBEROS 1	E-52	BOB MAZZARILLO	1	8/1	0600-1800	DP50 / 0700			
WT2S BREEZE BY FIRE EQUIP	E-53	CALEB JOCK	1	8/1	0600-1800	DP50 / 0700			
WT2S BOULDER CREEK	E-54	ROBERT INGRAM	1	8/1	0600-1800	DP50 / 0700			
<b>6. Work Assignments:</b>									
Continue to build direct and indirect line from H1 to DIV F break									
Patrol and mop up to the extent necessary to maintain control objectives									
<b>7. Special Instructions:</b>									
Record weather observations and deliver to Situation Unit Leader									
<b>8. Communications</b>									
Name	Ch	Function	Rx Freq	Rx Tone	Tx Freq	Tx Tone	Notes		
Fire B Grizzly	1	COMMAND	169.7125	136.5	164.1625	114.8			
NIFC T7	8	TACTICAL	168.2500	100.0	168.2500	100.0			
A/G CMD	13	AIR TO GROUND	170.2500		170.2500		Air/Ground Primary (Command)		
A/G TAC	14	AIR TO GROUND	167.9500		167.9500		Air/Ground Secondary (Tactical)		
LERN	15	MEDICAL	155.3700		155.3700	100.0	Medical Emergencies		
AIRGUARD	16	AIRGUARD	168.6250		168.6250	110.9	EMERGENCY USE ONLY		
<b>9. Prepared by: Name:</b>		Mike Velazquez / Dana Clark (t)			RESL		Signature: 		
ICS 204		Date/Time: 7/20/2021		2000		Personnel Count: 55			











# ASSIGNMENT LIST (ICS 204 WF)

CONTROLLED UNCLASSIFIED  
INFORMATION//BASIC

<b>1. Incident Name:</b> <p style="text-align: center; font-size: 1.2em;">Summit Trail</p>		<b>2. Operational Period:</b> Date From: 07/21/21    Date To: 07/22/21 Time From: 0600    Time To: 0600				<b>3. Branch</b> <p style="text-align: center; font-size: 1.5em;">S</p>		<b>Division</b> <p style="text-align: center; font-size: 1.5em;">Sierra</p>	
<b>4. Operations Personnel:</b>						Page 1 of 1			
Operations Section Chief: <b>Heather McRae</b>				Night Ops:					
Branch Director:				Safety:		<b>Frank Pingiczer / Jason Danen (t)</b>			
Division/Group Supervisor: <b>Gabe Foster / Ryan Regelin (t)</b>				Air Branch Director:		<b>Staci Dickson / Ray Wilson (t)</b>			
<b>5. Resources Assigned:</b>									
Resource Identifier	Request #	Leader	Personnel	LWD	Hours	Reporting Location			
CRW2IA SRV 14	C-9	HIDELFONSO VIERA	20	8/1	0600-1800	DP58 / 0700			
CRW2 GFP ENTERPRISES C4	C-2	KEITH PARKER	20	7/31	0600-1800	DP58 / 0700			
CRW2 WILLAMETTE VALLEY 2	C-4	LAZARO MONTANO	20	7/30	0600-1800	DP58 / 0700			
ENG6 INNES	E-6	JOSH QUOCHYTEWA	3	8/1	0600-1800	DP58 / 0700			
DO22 STUFFLEBEAM W/LOWB	E-77	JOE LILLIE	2	8/1	0600-1800	DP58 / 0700			
DO22 COUGAR RIDGE W/LOWB	E-79	DAVE OAKES	2	8/1	0600-1800	DP58 / 0700			
EXC2 KETTLE RIVER	E-102	BRAYDON BOMAN	2	8/2	0600-1800	DP58 / 0700			
WT2S DOBBINS FARMS	E-49	KEVIN JOHNSON	1	8/1	0600-1800	DP58 / 0700			
WT2S WATER DOGS	E-50	RANI FERGUSON	1	8/1	0600-1800	DP58 / 0700			
WT2S CRAIG OIL	E-56	BRETT CRAIG	1	7/31	0600-1800	DP58 / 0700			
FAL1 MATLOCK	O-80	DAN ARNOTT	1	7/31	0600-1800	DP58 / 0700			
FAL1 SWEDBERG 1	O-81	RICK ELWESS	1	7/31	0600-1800	DP58 / 0700			
FAL1 SWEDBERG 2	O-82	DANNY TRAVINO	1	7/31	0600-1800	DP58 / 0700			
TFLD DUFFORD	O-15	MIKE DUFFORD	1	7/31	0600-1800	DP58 / 0700			
FEMT DE LONG	O-41	SHELLY DE LONG	1	8/2	0600-1800	DP58 / 0700			
<b>6. Work Assignments:</b>									
Construct and prep indirect fireline on the ridgeline east of DP 58 into the Beaver Dam Creek drainage									
Patrol and mop up to ensure operational objectives are met									
<b>7. Special Instructions:</b>									
Record weather observations and deliver to Situation Unit Leader									
<b>8. Communications</b>									
Name	Ch	Function	Rx Freq	Rx Tone	Tx Freq	Tx Tone	Notes		
Fire B Grizzly	1	COMMAND	169.7125	136.5	164.1625	114.8			
NIFC T3	5	TACTICAL	168.6000	100.0	168.6000	100.0			
A/G CMD	13	AIR TO GROUND	170.2500		170.2500		Air/Ground Primary (Command)		
A/G TAC	14	AIR TO GROUND	167.9500		167.9500		Air/Ground Secondary (Tactical)		
LERN	15	MEDICAL	155.3700		155.3700	100.0	Medical Emergencies		
AIRGUARD	16	AIRGUARD	168.6250		168.6250	110.9	EMERGENCY USE ONLY		
<b>9. Prepared by: Name:</b>		Mike Velazquez / Dana Clark (t)			RESL		Signature: 		
ICS 204		Date/Time: 7/20/2021 2000			Personnel Count: 77				

# ASSIGNMENT LIST (ICS 204 WF)

CONTROLLED UNCLASSIFIED  
INFORMATION//BASIC

<b>1. Incident Name:</b>		<b>2. Operational Period:</b>				<b>3. Branch</b>		<b>Division</b>	
Summit Trail		Date From: 07/21/21	Date To: 07/22/21			X			
		Time From: 0600	Time To: 0600			Page 1 of 2		X-ray	
<b>4. Operations Personnel:</b>									
Operations Section Chief: Heather McRae				Night Ops:					
Branch Director:				Safety:		Frank Pingiczer / Jason Danen (t)			
Division/Group Supervisor: James Drummond				Air Branch Director:		Staci Dickson / Ray Wilson (t)			
<b>5. Resources Assigned:</b>									
Resource Identifier	Request #	Leader	Personnel	LWD	Hours	Reporting Location			
CRW2IA SRV 4	C-8	LUIS TAPIA	20	8/1	0600-1800	DP54 / 0700			
ENG6 LL MEADOW WILDFIRE INC 71	E-3	WESLEY JAMES	3	7/20	0600-1800	DP54 / 0700			
ENG6 FONSECA FORESTRY LLC 02	E-4		3		0600-1800	DP54 / 0700			
ENG6 LATE SUMMER WILDFIRE LLC 08	E-5	SHAUN MC CAULEY	3	7/28	0600-1800	DP54 / 0700			
DOZ3 WILL LOGGING 7	E-108	EDDIE PERRY	1	8/2	0600-1800	DP54 / 0700			
DOZ3 132			1	7/27	0600-1800	DP54 / 0700			
EXC2 TOLLEFSON W/LOWB	E-61	BRETT MORRIS	2	7/31	0600-1800	DP54 / 0700			
EXC2 SMITH W/LOWB	E-60	JEFF SMITH	2	7/23	0600-1800	DP54 / 0700			
WT2S CANYON CR ENT 1	E-14	ROY KING	1	7/27	0600-1800	DP54 / 0700			
WT2S KING HYDROSEEDING 64	E-25	WESLEY BODENHAMER	1	7/31	0600-1800	DP54 / 0700			
WT2S SMOKEY THE CUB	E-26	CUB CARPENTER	1	7/30	0600-1800	DP54 / 0700			
WT2S 1A CONST 22	E-28	DAVE AUTEAU	1	7/30	0600-1800	DP54 / 0700			
FALM SWEDBERG	O-9	JERALD WULFF	2	7/30	0600-1800	DP54 / 0700			
FAL1 SWEDBERG 3	O-83	BRIAN HUTTO	1	8/1	0600-1800	DP54 / 0700			
TFLD NIBLETT	E-82.4	CHAD NIBLETT	1	8/1	0600-1800	DP54 / 0700			
FEMT WILSON	O-45	JOELLE WILSON	1	7/31	0600-1800	DP54 / 0700			
FEMT EMTF 63 AMR	O-40	JASON LEWIS	1	7/19	0600-1800	DP54 / 0700			
<b>6. Work Assignments:</b>									
Snag fireline to ensure containment line will not be compromised from DP 54 to DP 3									
Construct direct fireline on slopover from DIV break to DP 54									
<b>7. Special Instructions:</b>									
Record weather observations and deliver to Situation Unit Leader									
<b>8. Communications</b>									
Name	Ch	Function	Rx Freq	Rx Tone	Tx Freq	Tx Tone	Notes		
Fire B Grizzly	1	COMMAND	169.7125	136.5	164.1625	114.8			
NIFC T5	6	TACTICAL	166.7250	100.0	166.7250	100.0			
A/G CMD	13	AIR TO GROUND	170.2500		170.2500		Air/Ground Primary (Command)		
A/G TAC	14	AIR TO GROUND	167.9500		167.9500		Air/Ground Secondary (Tactical)		
LERN	15	MEDICAL	155.3700		155.3700	100.0	Medical Emergencies		
AIRGUARD	16	AIRGUARD	168.6250		168.6250	110.9	EMERGENCY USE ONLY		
<b>9. Prepared by: Name:</b>		Mike Velazquez / Dana Clark (t)		RESL		Signature: 			
ICS 204		Date/Time: 7/20/2021		2000		Personnel Count: 45			





# INCIDENT RISK ANALYSIS (ICS 215A) Day

DIV	HAZARDOUS ACTIONS / CONDITIONS	MITIGATIONS / WARNINGS / REMEDIES
ALL	DRY FUEL CONDITIONS FIRE BEHAVIOR, FIRE WEATHER.	<ul style="list-style-type: none"> <li>• <b>RED FLAG WARNING FOR WIND AND LOW R'H'S</b></li> <li>• <b>As RH approaches 20% expect increased fire behavior</b></li> <li>• <b>ERC'S ABOVE 97<sup>TH</sup> PERCENTILE</b></li> <li>• Establish and maintain LCES.</li> <li>• Anticipate intense burning and rapid rates of spread.</li> <li>• Watch for spot fires.</li> <li>• Allow for adequate time to escape routes and safety zone.</li> </ul>
ALL	DANGER TREES	<ul style="list-style-type: none"> <li>• Follow "Hazard Tree Safety" guidelines, IRPG pages 22.</li> <li>• Post lookouts or use a spotter in mop-up areas with personnel.</li> <li>• <b>Sub Alpine Spruce in the area with shallow root system are prone to falling.</b></li> <li>• <b>High concentration of beetle kill trees creates hazardous areas.</b></li> </ul>
ALL	AIRCRAFT OPERATIONS	<ul style="list-style-type: none"> <li>• Follow "Aviation-Watch Out" Situations on page 46 of IRPG</li> <li>• Do not plan on air resources for tactical support or medical transportation</li> <li>• Refer to page 58 IRPG for directing bucket drops</li> <li>• Ensure positive communications with all air resources</li> </ul>
ALL	TRAFFIC & DRIVING	<ul style="list-style-type: none"> <li>• <b>Watch for logging trucks on Bridge Creek road , Highway 2</b></li> <li>• Practice "Defensive Driving" technique.</li> <li>• Use warning lights when working on roads or traveling in smoke.</li> <li>• Observe posted speed limits. Always use headlights.</li> <li>• Dusty roads allow for adequate spacing between vehicles. Many roads are narrow and mid slope, use caution.</li> </ul>
ALL	HEAT RELATED ILLNESS (HRI) / DEHYDRATION&FATIGUE	<ul style="list-style-type: none"> <li>• Drink 2:1 water to sports drinks</li> <li>• Maintain 2:1 work rest ratio</li> <li>• Drink before during and after shift even though you are not thirsty</li> <li>• Recognize symptoms of HEAT RELEATED ILLNESS(IRPG PG 107)</li> </ul>
ALL	INDIRECT LINE CONSTRUCTION	<ul style="list-style-type: none"> <li>• Establish and maintain LCES</li> <li>• Utilize favorable locations when constructing line I.E lighter fuels ,natural barriers and ridgelines</li> <li>• Follow "Look up, Look down, Look Around" procedures (IRPG pg 3-4)</li> </ul>
ALL	COMMUNICATIONS	<ul style="list-style-type: none"> <li>• Share your situational awareness with others.</li> <li>• Answer questions when asked by others. Ensure you know the plan.</li> <li>• <b>Ensure all personnel are familiar with the incident and IA communication plans.</b></li> </ul>
ALL	ENVIRONMENTAL HAZARDS	<ul style="list-style-type: none"> <li>• Keep alert for wildlife, rattlesnakes, and insects. Watch footing and hand placement around rocks.</li> </ul>
ALL	HEAVY EQUIPMENT OPERATIONS	<ul style="list-style-type: none"> <li>• Ensure communications are established with operators.</li> <li>• Use hand signals if other communications are unavailable.</li> <li>• Maintain a 50'-100' exclusion area around equipment.</li> <li>• Use a spotter when backing.</li> </ul>
X/B	MOP-UP	<ul style="list-style-type: none"> <li>• Conduct thorough briefing for all personnel (inside rear cover IRPG).</li> <li>• Use all required PPE, including eye protection.</li> <li>• Maintain proper spacing and overhead clearance.</li> <li>• Be alert for stump holes, root cavities. And fire weakened trees</li> </ul>
ALL	NIGHT OPERATIONS	<ul style="list-style-type: none"> <li>• Have a purpose for where you drive and what you do don't rush into assignments.</li> <li>• Use caution where you park or stage especially in steep timbered areas.</li> <li>• Increase SA by trying to see the work areas during daylight hours.</li> </ul>

INCIDENT NAME <b>Summit Trail</b> ICS 215a	DATE PREPARED: July, 20 2021 TIME PREPARED: <b>1800 HOURS</b>	OPERATIONAL PERIOD <b>Day/Night Shift</b> <b>07/21/21 - 07/22/21</b> <b>0600-0600</b> Prepared by: Pingiczer / Danen (t)
--	--	---

Lookouts  
Communications  
Escape Routes  
Safety Zones

# SUMMIT TRAIL FIRE

Operation Period: 07/21-22/2021 Day /Night Shift

## SAFETY MESSAGE

### YOUR SAFETY IS DEPENDENT UPON YOUR ABILITY TO:

- **FORECAST** the future and how it will affect your safety.
- **PREDICT** fire behavior, and how the weather and terrain will influence it.
- **ANTICIPATE** problems and needs, finding solutions in advance.
- **RECOGNIZE** hazards and minimize risk exposure.

**Please try and operate in a proactive mode, not a reactionary mode!**

### *MAJOR HAZARDS AND RISKS*

FIRE WEATHER FATIGUE SPOT FIRES	ROLLING MATERIAL DEHYDRATION BUCKET DROPS	HEAVY EQUIPMENT HAZARD TREES STEEP TERRAIN
---------------------------------------	---	--

*Be sure all elements of your safety plan are in place prior to engagement*

### Stay Hydrated

Drink fluids before, during, and after the shifts.

For every 2 bottles of water, drink 1 bottle of Gatorade.

At 2% dehydration, performance will fall off by 10-20% and is the #1 trigger of fatigue

### Spot Fires

- Size up prior to engagement
- Watch for multiple spots
- Establishing an anchor point can sometimes be difficult
- Utilize aircraft if available
- Ensure LCES is in place
- Maintain situational awareness at all times

California team 10 Safety Officers Frank Pingiczer, Jason Danen(T)

## **Fire and COVID-19 Briefing Checklist**

### **Fully vaccinated people:**

**Do not need to wear a mask or physically distance in federal buildings or on Federal lands, except where called for by Federal, State, local, tribal, or territorial laws, rules, and regulations**

**Masks are required on all federally managed incidents for individuals that are not fully vaccinated. Mask wearing requirements on incidents or in federal facilities should be consistent with CDC guidance.**



### **Self-Awareness / Screening**

- Immediately separate yourself from others.
- Notify supervisor if you or others experience:
  - o Cough, more than expected
  - o Shortness of breath or difficulty breathing
  - o New loss of taste or smell
  - o Fever    o Chills
  - o Sore throat    o Muscle pain
- Review and follow crew and division plans to isolate, triage, and transport symptomatic personnel.

**SUPERVISOR CALL MEDL @ 530-400-0880 IF IN CAMP,  
OTHERWISE CALL VIA RADIO FOR FUTHER INSTRUCTIONS**



### MEDICAL PLAN (ICS 206)

<b>1. Incident Name:</b> Summit Trail		<b>2. Operational Period:</b> Date From: 7/21/21 Date To: 7/22/21 Time From: 0600 Time To: 0600					
<b>3. EMS / Ambulance Services:</b>							
Name	Location	Contact Number/Freq	Paramedics				
Medical Unit	Summit Trail ICP	530-400-0880	Yes				
Colville Tribal Fire and Rescue	Inchelium, WA	509-634-3100	<input type="checkbox"/> No				
<b>4. Air Rescue / Air Ambulance Services:</b>							
Name	Phone / Frequency	Type of Aircraft & Capability					
Life Flight	509-634-3100 / Command	ALS Day and Night					
Air Lift Northwest	509-634-3100 / Command	ALS Day and Night					
<b>5. Hospitals:</b>							
Hospital Name	Address	Contact Number(s)	Travel Time		Trauma Center	Burn Center	Helipad
	Lat & Long Helipad	Frequency	Air	Ground			
Mt. Carmel Hospital	982 E. Columbia Ave Colville, Wa. 99114	509-685-5120	30 Min.	1 Hr. 30 Min.	EDAT	<input type="checkbox"/>	<input checked="" type="checkbox"/>
	48 33.00 N / 117 53.98 W						
Sacred Heart Hospital	101 W. 8th St. Spokane, Wa. 99204	509-474-3600	45 Min.	2 Hr. 30 Min.	Level 2	<input type="checkbox"/>	<input checked="" type="checkbox"/>
	47 39.1 N / 117 24.85 W						
Harborview Hospital	325 9th Ave Seattle, Wa 98104	206-744-3000	1 Hr. 30 Min.	5 Hr. 30 Min.	Level 1	<input checked="" type="checkbox"/>	<input checked="" type="checkbox"/>
	47 36.5 N / 122 19.67 W						
Inchelium Community Health Center	39 Shortcut Rd. Inchelium, WA	509-722-7006	10 Min.	45 Min.		<input type="checkbox"/>	<input checked="" type="checkbox"/>
	48 18.16 N / 118 12.00 W						
<b>6. Special Medical Emergency Procedures</b>				<i>Update and discuss with assigned resources daily</i>			
<b>Fireline EMT / Medic's Division / Branch Location</b>							
<b>Air Hoist site location site: Lat / Long / Elevation:</b>							
<b>Helispot: Lat / Long / Elevation:</b>							
<input type="checkbox"/> Check box if aviation assets are utilized for rescue. If assets are used, coordinate with Air Operations.							
<b>7. Remote Aid Stations</b>							
<b>Point of Contact:</b>							
<b>Equipment Available on site:</b>							
<b>Ambulance ETA:</b>		<b>Air</b>		<b>Ground</b>			
<b>8. Prepared by (Medical Unit Leader):</b>		Dennis Young 530-400-0880		Signature: 			
<b>9. Approved by (Safety Officer):</b>		Frank Pingiczer		Signature: 			
<b>ICS 206</b>				Date/Time: 07/20/2021		2000	

# ICS 205 - INCIDENT RADIO COMMUNICATIONS PLAN

CONTROLLED UNCLASSIFIED  
INFORMATION//BASIC

<b>1. Incident Name:</b> <h2 style="text-align: center;">Summit Trail</h2>	<b>2. Date/Time Prepared</b> Date: 07/20/2021 Time: 1930	<b>3. Operational Period:</b> Date From: 07/21/21 Time From: 0600 Date To: 07/22/21 Time To: 0600
---	--	---

4. Communications									
Ch#	Function	Name	Assigned To	Rx Freq	Rx Tone	Tx Freq	Tx Tone	Notes	
1	COMMAND	Fire B Grizzly	COMMAND	169.7125	136.5	164.1625	114.8		
2	COMMAND	Fire B JG	COMMAND	169.7125	136.5	164.1625	179.9		
3	TACTICAL	NIFC T1	DIV F / NIGHT	168.0500	100.0	168.0500	100.0	Shared (Div F and Div NIGHT)	
4	TACTICAL	NIFC T2	TRANSPORTATION	168.2000	100.0	168.2000	100.0		
5	TACTICAL	NIFC T3	DIV S	168.6000	100.0	168.6000	100.0		
6	TACTICAL	NIFC T5	DIV X	166.7250	100.0	166.7250	100.0		
7	TACTICAL	NIFC T6	DIV J	166.7750	100.0	166.7750	100.0		
8	TACTICAL	NIFC T7	DIV B	168.2500	100.0	168.2500	100.0		
9									
10									
11	AIR TO GROUND	ATG 03	IA PRI A/G	166.6125		166.6125			
12	AIR TO GROUND	ATG 51	IA SEC A/G	168.3125		168.3125			
13	AIR TO GROUND	A/G CMD	A/G Primary (Command)	170.2500		170.2500		Air/Ground Primary (Command)	
14	AIR TO GROUND	A/G TAC	A/G Secondary (Tactical)	167.9500		167.9500		Air/Ground Secondary (Tactical)	
15	MEDICAL	LERN	MEDICAL	155.3700		155.3700	100.0	Medical Emergencies	
16	AIRGUARD	AIRGUARD	EMERGENCY	168.6250		168.6250	110.9	EMERGENCY USE ONLY	
17									
18									
19									
20	AIRGUARD	AIRGUARD	EMERGENCY	168.6250	CSQ	168.6250	110.9	EMERGENCY USE ONLY	


**5. Special Instructions**

Current Clone = "SUMM 720"

Incident Communications: "Summit Communications"

Prepared by (Communications Unit Leader): Name: Rick Stone, COML

ICS 205 - CONTROLLED UNCLASSIFIED INFORMATION//BASIC


  
 Date/Time: 7/20/21 1900

NIMS IAP Date/Time: 7/20/2021

## ***Summit Trail Fire-Incident Training Program***

A TNSP is available on this incident to assist with your training assignment needs and documentation.

To receive documented incident credit for your assignment, scan the QR Code or click on the link below to access and complete the Trainee Registration Form. Once registered you will receive additional instructions via text.

Registering your training assignment as early as possible on the incident is to your benefit!

For training related questions, call: Brad Smith (TNSP) at 209-770-4809 or email [bradley\\_smith@firenet.gov](mailto:bradley_smith@firenet.gov)

[Summit Trail Fire - Trainee Registration Form](#)





# California Interagency Incident Management Team 10 Instructions for Submitting Electronic Documents to Finance Section

When submitting electronic documents to the Finance Section it is very important to follow the below file naming convention when sending via email to help ensure that your document gets to the correct person for proper processing.

When submitting by email, send to: **2021.summittrail.finance@firenet.gov**

## File Naming Convention

### **CTR: RO# - CTR - Date (or date range) - Company Name/Crew Name/First Initial Last Name**

E-1 CTR 04222020 Big Green Company  
E-1 CTR 0422-04252020 Big Green Company  
C-1 CTR 04222020 Flagstaff IHC  
O-1 CTR 04222020 S Bear

### **Shift Ticket: RO# - Date (or date range) - Company Name**

E-1 ST 04222020 Big Green Company  
E-1 ST 0422-04252020 Big Green Company

### **General Message: RO# - GM - Company Name/Crew Name/First Initial Last Name - Description**

E-1 GM Big Green Company Deduction for downtime  
E-2 O-1 GM S Bear Spot change of assignment

### **Supply Order: RO# - SO - Company Name/Crew Name/First Initial Last Name - Description**

E-1 SO Flagstaff IHC Immediate Need Supply Order  
O-1 SO S Bear Supply Order for next op period

### **Check In Sheet: RO# - CIS - Company Name/Crew Name/First Initial Last Name**

E-1 CIS Big Green Company  
C-1 CIS Flagstaff IHC  
O-1 CIS S Bear

# CIIMT 10

# FIRELINE ORDER

<b>Date &amp; Time order was Placed:</b>	<b>Order #</b> (DIVS+#)	<b>Location &amp; Time for Delivery</b> (DIV, LZ, DP, Lat Long)	<b>Mode Of Delivery</b> <small>(Driver/Helo/DIVS to pick up)</small>
Point of Contact :		Lat:	
		Long:	
		Elevation:	
		Length of Longline Required:	

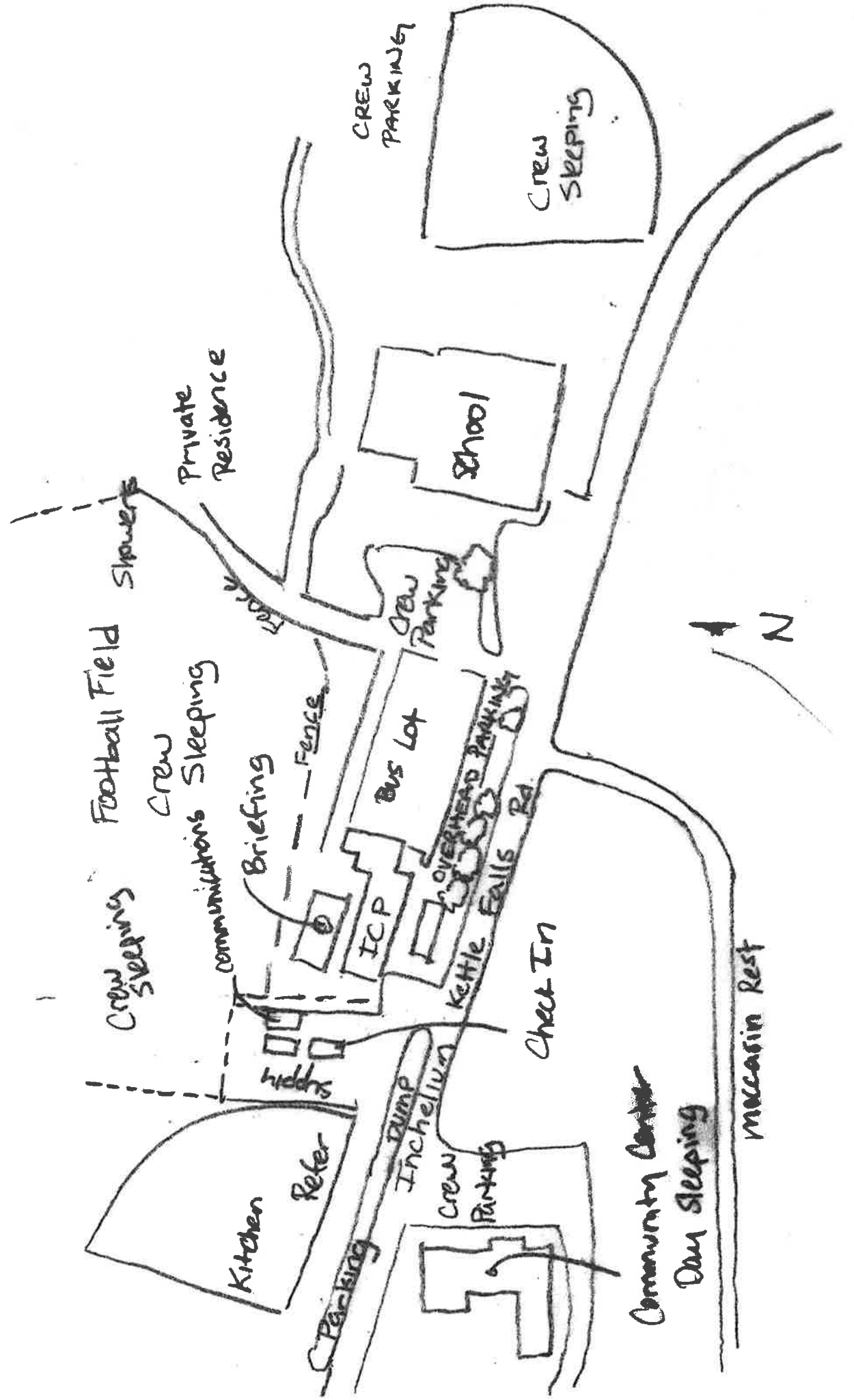
Order received in Communications by (Name):	Time:
Order shipped to line by (Name): (Send this sheet to the line with the order)	Time:

#	Item
1	1,000 Foot Hose Lay includes the following: Amount _____ 10, 100'x1½" Rolls Hose; 10, 100'x1" Rolls Hose; 10, 1½" Gated Wyes; 10, 1½" to 1" reducers, 10, 1" nozzles
2	Mop Up Kit- 20, 50' x ¾" Hose; 10, 1½"to 1" reducers, 10 1"to ¾" reducers, 10 ¾" shutoffs; 10 ¾" wyes; 10 ¾" nozzles

#	Item	Amount	#	Item	Amount
3	Hose (50') garden, ¾"		33	Drip Torch (ea)	
4	Hose (100'), 1"		34	Fusees (Boxes or Cases?)	
5	Hose (100'), 1½"		35	FIREQUICK Hotshot Flares (12/BX)	
6	Nozzle, Garden, ¾"		36	FIREQUICK Stubby Flares (12/BX)	
7	Nozzle, KK Type, 1"		37	FIREQUICK Chubby (75/BX)	
8	Nozzle, KK Type, 1½"		38	FIREQUICK Big Shot Flares (50/BX)	
9	Wye, Gated, ¾"		39	Cartridge #6 purple (box)	
10	Wye, Gated, 1"		40	Batteries "AAA" PKGs (24/PKG)/BX	
11	Wye, Gated, 1½"		41	Batteries "AA" PKGs (24/PKG)/BX	
12	Inline-Tee, (1½" x 1")		42	Ribbon, Flagging (Specify Color)	
13	Reducer, 1"x ¾"		43	Water, Cubies	
14	Reducer, 1½"x 1"		44	Water, Bottled, Cases	
15	Foam 5 gal		45	Gatorade, Cases	
16	Backpack Pump		46	MRE's (12/BX)	
17	Pumpkin 1500/3000/6000 gal		47	Heavy Mill Plastic	
18	Folda-Tank 1000/1500 gal		48	Staple Gun and ½" Staples	
19	Mark 3 Pump		49	Wrap, Structure 54"x 300'	
20	Mark 3 Pump Kit		50		
21	Mop-Up Kit, 3-Wand		51		
22	Pump Kit, Lightweight		52		
23	Pump Kit, Volume		53		
24	Sprinkler Kit		54		
25			55		
26			56	COVID Kit	
27	Chainsaw Kit		57	Bath in a Bag	
28	Bar Oil (Qts)		58	Hygiene Kit	
29	Oil 2 Cycle (Pints)		59	Trash Bags (pcs)	
30	Gas Unleaded (Gallons)		60	Paper Towels	
31	Diesel (Gallons)		61	Disenfectant	
32	Empty 5 gal fuel can with funnel		62	Box Nitrile Gloves (size)	



# Summit Trail Fire Base Camp Map







# MEDICAL PLAN (ICS 206 WF)

## Medical Incident Report

**FOR A NON-EMERGENCY INCIDENT, WORK THROUGH CHAIN OF COMMAND TO REPORT AND TRANSPORT INJURED PERSONNEL AS NECESSARY.**

**FOR A MEDICAL EMERGENCY: IDENTIFY ON SCENE INCIDENT COMMANDER BY NAME AND POSITION AND ANNOUNCE "MEDICAL EMERGENCY" TO INITIATE RESPONSE FROM IMT COMMUNICATIONS/DISPATCH.**

**Use the following items to communicate situation to communications/dispatch.**

**1. CONTACT COMMUNICATIONS / DISPATCH** (Verify correct frequency prior to starting report)

*Ex: "Communications, Div. Alpha. Stand-by for Emergency Traffic."*

**2. INCIDENT STATUS:** Provide incident summary (including number of patients) and command structure.

*Ex: "Communications, I have a Red priority patient, unconscious, struck by a falling tree. Requesting air ambulance to Forest Road 1 at (Lat./Long.) This will be the Trout Meadow Medical, IC is TFLD Jones. EMT Smith is providing medical care."*

Severity of Emergency / Transport Priority	<input type="checkbox"/> <b>RED / PRIORITY 1 Life or limb threatening injury or illness. Evacuation need is IMMEDIATE</b> <i>Ex: Unconscious, difficulty breathing, bleeding severely, 2° – 3° burns more than 4 palm sizes, heat stroke, disoriented.</i> <input type="checkbox"/> <b>YELLOW / PRIORITY 2 Serious Injury or illness. Evacuation may be DELAYED if necessary.</b> <i>Ex: Significant trauma, unable to walk, 2° – 3° burns not more than 1-3 palm sizes.</i> <input type="checkbox"/> <b>GREEN / PRIORITY 3 Minor Injury or illness. Non-Emergency transport</b> <i>Ex: Sprains, strains, minor heat-related illness.</i>	
Nature of Injury or Illness & Mechanism of Injury		Brief Summary of Injury or Illness <i>(Ex: Unconscious, Struck by Falling Tree)</i>
Transport Request		Air Ambulance / Short Haul/Hoist Ground Ambulance / Other
Patient Location		Descriptive Location & Lat. / Long. (WGS84)
Incident Name		Geographic Name + "Medical" <i>(Ex: Trout Meadow Medical)</i>
On-Scene Incident Commander		Name of on-scene IC of Incident within an incident <i>(Ex: TFLD Jones)</i>
Patient Care		Name of Care Provider <i>(Ex: EMT Smith)</i>

**3. INITIAL PATIENT ASSESSMENT:** Complete this section for each patient as applicable (start with the most severe patient)

Patient Assessment: See IRPG PAGE 106

Treatment:

**4. TRANSPORT PLAN:**

Evacuation Location (if different): (Descriptive Location (drop point, intersection, etc.) or Lat. / Long.) Patient's ETA to Evacuation Location:

Helispot / Extraction Site Size and Hazards:

**5. ADDITIONAL RESOURCES / EQUIPMENT NEEDS:**

*Example: Paramedic/EMT, Crews, Immobilization Devices, AED, Oxygen, Trauma Bag, IV/Fluid(s), Splints, Rope rescue, Wheeled litter, HAZMAT, Extrication*

**6. COMMUNICATIONS: Identify State Air/Ground EMS Frequencies and Hospital Contacts as applicable**

Function	Channel Name/Number	Receive (RX)	Tone/NAC *	Transmit (TX)	Tone/NAC *
COMMAND					
AIR-TO-GRND					
TACTICAL					

**7. CONTINGENCY: Considerations:** If primary options fail, what actions can be implemented in conjunction with primary evacuation method? Be thinking ahead.

**8. ADDITIONAL INFORMATION:** Updates/Changes, etc.

**REMEMBER:** Confirm ETA's of resources ordered. Act according to your level of training. Be Alert. Keep Calm. Think Clearly. Act Decisively.