

INCIDENT ACTION PLAN

SUMMIT TRAIL

WA-COA-200087

PA N5TC (1522)

Thursday



DAY SHIFT



7/22/2021 0600

to

7/23/2021 0600

INFORMATION 385-999-1380

INCIDENT OBJECTIVES (ICS 202)

1. Incident Name: Summit Trail	2. Operational Period:	Date From: 7/22/2021	Date To: 7/23/2021
		Time From: 0600	Time To: 0600

3. Objective(s):

Management Objectives

- Provide for the safety of incident responders and the public through the application of sound risk management and the implementation of tactics that have a high probability of success with the least amount of exposure.
- Identify and provide appropriate protection to threatened improvements including dwellings, businesses, utility and recreation infrastructure.
- Implement strategies and tactics that minimize burned area to limit negative impacts to commercial timber lands.
- Provide prompt communication of incident information to tribal leadership, communities and stakeholders.
- Utilize assigned resource advisors to aid in development of incident activities to minimize adverse effects to cultural and natural resources

Control Objectives

- Keep the fire:
 - North of Bridge Creek Highway
 - East of BIA Road 73
 - South of Sitdown Creek
 - West of Twin Lakes

General Situational Awareness:

- Steep and rugged terrain, critically dry and receptive fuel beds, active area for fire history and drought stressed trees.
- Enhanced hygiene (especially handwashing), PPE & monitoring practices help limit the infection rate of first responders.

5. Site Safety Plan Required? Yes No

Approved Site Safety Plan(s) Located at:

6. Incident Action Plan

<input checked="" type="checkbox"/> ICS 203	<input checked="" type="checkbox"/> ICS 215A	<input type="checkbox"/> Covid Tracking	<input checked="" type="checkbox"/> Daily Water Log
<input checked="" type="checkbox"/> ICS 204	<input checked="" type="checkbox"/> ICS 220	<input checked="" type="checkbox"/> Training Message	<input type="checkbox"/>
<input checked="" type="checkbox"/> ICS 205	<input checked="" type="checkbox"/> Facility Maps	<input type="checkbox"/> Travel Map	<input checked="" type="checkbox"/> COVID-19 Message
<input checked="" type="checkbox"/> ICS 206	<input checked="" type="checkbox"/> Weather Forecast	<input type="checkbox"/> Demob Plan	<input checked="" type="checkbox"/> ICS 214
<input type="checkbox"/> ICS 208	<input checked="" type="checkbox"/> Fire Behavior	<input checked="" type="checkbox"/> Finance Message	<input checked="" type="checkbox"/> WF206 8 Line

7. Prepared By: Jeff Buscher	Position/Title: PSC	Signature:
8. Approved by Incident Commander:	Daren Dalrymple	Signature:

ORGANIZATION ASSIGNMENT LIST (ICS 203)

1. Incident Name: Summit Trail		2. Operational Period: Date From: 7/22/2021		Date To: 7/23/2021	
		Time From: 0600		Time To: 0600	
3. Incident Commander(s) and Command Staff:			7. Operation Section:		
IC/UC's Daren Dalrymple		Day Operations		Heather McRae	
Deputy Eric Petterson		Planning Ops		Dan George / Mark Johnson (t)	
Information Officer Kaleena Lynde / Darren McMillin		Night Ops			
Liaison Officer Tim Fike		Day Safety			
Safety Officer Frank Pingiczer / Jason Danen (t)		Night Safety			
4. Agency/Organization Representatives:			Branch		
Agency/Organization	Name	Division/Group	B	Mike Loeffler	
Agency Rep	Joseph Holford	Division/Group			
Agency Admin	Debra Wulff	Division/Group	F	Ted King / Brad Oen (t)	
Agency Admin WA State DNR	Ken McNamee	Division/Group			
Agency Rep WA State DNR	Pat Ryan	Division/Group	J	Eric Rice / Lani Brown (t)	
EOC Dept. of Public Safety	Jim Nanamkin	Division/Group			
Lt. EMS Fire / Rescue	J. Schumacher	Division/Group	S	Gabe Foster / Ryan Regelin (t)	
Colville Tribal Police	Steve Brown	Division/Group			
		Division/Group	X	James Drummond	
		Division/Group			
		Division/Group	Night	Shilo Springstead	
		Division/Group			
		Division/Group			
5. Planning Section:			Division/Group		
Chief	Jeff Buscher	Branch			
Deputy	Matt Johnson / John Owen (v)	Division/Group			
Resource Unit	Mike Velazquez / Dana Clark (t)	Division/Group			
Situation Unit	Mike Dunkel (t)	Division/Group			
Documentation Unit		Division/Group			
		Division/Group			
Graphical Info Systems	Steve Walterscheid / Jeff Sprovkin (t)	Division/Group			
Fire Behavior Analyst		Branch			
Incident Meteorologist		Division/Group			
Status / Check In	Scott Cullen	Division/Group			
Training Tech Spec	Brad Smith	Division/Group			
Info Tech. Support Specialist	Shane Neal / Zack Sohl / Ricardo Facio (t)	Division/Group			
Demobilization Unit	Duane Miller	Division/Group			
6. Logistics Section			Air Operations Branch:		
Chief	Aaron Lowe	Air Operations Branch Director		Staci Dickson / Ray Wilson (t)	
Deputy Logs	Jack Costello / Mike Heckendorn	Air Support Group Supervisor		Joel Torres	
Supply Unit	Tracey Valentine	Air Tactical Group Supervisor			
Facilities Unit	Bill Patten / Chris Doyle / Robin Davis	Helibase Manager			
Security Manager		8. Finance/Administration Section:			
Ground Support Unit	Greg Jewers (t)	Chief	Beth Lopez		
Communications Unit	Rick Stone / Chuck Schuler (t)	Time Unit	Penny Portlock		
Incident Communications Manager	Jasen Matlock / Scott Mullen (t)	Equipment Time	Juanita Cortez		
Medical Unit	Patrick Young	Personnel Time	James Newman		
Base Camp Manager	Cliff Brisbois	Comp/Claims Unit	Tina Kennedy		
Food Unit Leader	Sean Caywood / Becky Baker	Cost Unit	Sam Rapphahn		
Prepared By: Name: Jeff Buscher		Position/Title: PSC		Signature: 	
ICS 203		Date/Time: 7/21/2021 2000			

Fire Weather Forecast

FORECAST NO: 6
PREDICTION FOR: Thursday
Shift Date: July 22, 2021 0600-1800
TIME AND DATE
FORECAST ISSUED: 7/21/2021 at 2000

INCIDENT: Summit Trail Fire
UNIT: Colville Reservation
SIGNED: Bob Tobin
Incident Meteorologist (IMET)

Weather Discussion: It will be cool, dry and unstable behind the exiting cold front. Relative humidity will remain below normal and temperatures will cool to near or just below seasonal normal. Winds will once again come around to the southwest and are not expected to be quite as gusty as Tuesday and Wednesday. High pressure will once again strengthen late on Thursday for a warming trend Friday through the weekend. Then we start to game all over again as another weather disturbance is expected the first part of next week.

WEATHER FORECAST:

Today:
SKY/WEATHER: Sunny.
High Temperature...68-74.
Min RH.....15-20%
20-FOOT WINDS: Southwest-west 8-12 mph with gusts around 20.
CWR (>=0.10").... 0% **LAL....**1 **Haines Index...5 (Moderate)** **Mixing Height...8200 ft AGL**

Tonight:
Weather: Clear.
Low Temperature...52-58.
Max RH.....30-40%
20-FOOT WINDS: : West-northwest 5-7 mph.
CWR (>=0.10")....0% **LAL...1.**

Friday:
SKY/WEATHER: Mostly sunny and warmer.
High Temperature...72-78.
Min RH.....17-22%
20-FOOT WINDS: Southwest winds 10-12 mph.
CWR (>=0.10")....0% **LAL....1** **Haines Index...4 (Low)** **Mixing Height...7600 ft AGL**

Extended Outlook

Saturday...Sunny and warmer. Low: 55-60/32-37%...High: 78-82. Min RH: 20-24% Winds: South-southwest 10-12 mph.
Sunday...Sunny. Low: 55-65/35-45%...High: 80-85. Min RH: 20-25% Winds: southwest 10-12 mph with gusts to 15 mph.

FIRE BEHAVIOR FORECAST

FORECAST NUMBER: 5	TYPE OF FIRE: Wildland
FIRE NAME: Summit Trail	OPERATIONAL PERIOD: July 22, 23, 2021 0600-0600
DATE ISSUED: July 21, 2021	TIME ISSUED: 2100 Hours
UNIT: WA-COA	Don Stand, NW IMT 12 Fire Behavior Analyst

INPUTS

WEATHER SUMMARY: See attached Fire Weather Forecast.

OUTPUTS

FIRE BEHAVIOR

GENERAL:

- Haines 5 today will contribute to an active fire day. Multiple sources of heat in the head waters of Beaver Dam and Lynx Creeks along with the unstable air mass has the potential for a larger column to develop in the afternoon through evening. Longer range spotting possible in the event this occurs Expect single and group torching with upslope runs and spotting in the afternoon. Backing and flanking with roll outs will continue on the steeper slopes.
- Probability of Ignition will approach 70% unshaded. Maximum spotting distance will be near 0.3 miles and more if significant column develops.
- Nighttime winds are forecasted to be west to northwest after midnight and align with normal diurnal downslope winds. So eastern flanks of the fire will be the most affected.
- Fuel moistures continue to be low. Nighttime humidity recovery will be poor. This will affect live and dead fuel availability to burn. ERC's remain near the 97 percentile at Gold Mountain RAWs. There are areas on the higher elevations and cooler aspects where the live fuels still retain greenness. Fuels are mixed conifer with grass and brush understory, timber litter, regeneration stands with shrub layer, logging slash, blow down and older pre-commercial thinning slash.

SPECIFIC:

DIV F/J: Fire should be very active in the Lynx Creek drainage today with the Haines 5. Expect single and group torching with multiple upslope runs. On fire flanks, fire to back and flank with occasional torching and short-range spotting. Roll outs on the steeper slopes will continue.

DIV S: This DIVS is in the Beaver Dam drainage. Fire spread will continue easterly down slope. Expect backing and flanking fire spread. In areas with heavier surface loading, torching and spotting will occur.

DIV X: Expect backing and flanking fire spread on the south side of the DIVS where fuels are available. Short upslope runs possible where available fuels are upslope of fire edge.

DIV B: Expect fire along the west flank to continue to bump fire lines. Expect torching and spotting. Sub alpine and mistletoe infected Douglas fir torch easily. Winds at times may push smoke drift across fire lines and cause spots. Upslope runs likely in afternoon.

AIR OPERATIONS: Watch for turbulence in the complex terrain. Smoke may impact visibility.

SAFETY

Areas of dirty burns with heat treated brush have potential for reburn. Haines 5, interaction of multiple sources of heat has potential to produce a large column with potential for long range spotting.


Watch for increased fire activity with wind slope alignment.



16.GETTING FREQUENT SPOT FIRES
ACROSS LINE

ASSIGNMENT LIST (ICS 204 WF)

CONTROLLED UNCLASSIFIED
INFORMATION//BASIC

1. Incident Name:		2. Operational Period:				3. Branch		Division	
Summit Trail		Date From: 07/22/21		Date To: 07/23/21		B		Bravo	
		Time From: 0600		Time To: 0600					
4. Operations Personnel:						Page 1 of 2			
Operations Section Chief: Heather McRae				Night Ops:					
Branch Director:				Safety:		Frank Pingiczer / Jason Danen (t)			
Division/Group Supervisor: Mike Loeffler				Air Branch Director:		Staci Dickson / Ray Wilson (t)			
5. Resources Assigned:									
Resource Identifier	Request #	Leader	Personnel	LWD	Hours	Reporting Location			
CRW2 COLVILLE 2				7/27	0600-1800	DP50 / 0700			
CRW2 WILLAMETTE VALLEY 1	C-1	JESUS MONTANO	20	7/31	0600-1800	DP50 / 0700			
CRW2 NORTH PACIFIC FORESTRY 3	C-3	JOSE PEREZ	20	7/30	0600-1800	DP50 / 0700			
ENG6 AEGIS LOGISTICS 24	E-17	RANDY WIGGINS	3	7/27	0600-1800	DP50 / 0700			
DOZ2 VAN DYKE LOGGING INC	E-5000	JIM VAN DYKE	1	8/1	0600-1800	DP50 / 0700			
DOZ3 VAN DYKE LOGGING INC	E-5001	BILLY HANEY	1	8/1	0600-1800	DP50 / 0700			
DOZ4 BAKER FIRE LLC	E-112	JUSTIN YOUNG	2	8/2	0600-1800	DP50 / 0700			
SKG4 DARRELL GREEN 3 W/LOWB	E-29	STEVE MICHAITCH	2	7/30	0600-1800	DP50 / 0700			
EXC2 WILL LOGGING 3	E-103	SHANE HIGBEE	1	8/2	0600-1800	DP50 / 0700			
WT2S EMSR TRKNG	E-13	ELI NOEL	1	7/27	0600-1800	DP50 / 0700			
WT2S 1A CONST 3	E-27	TERRAL BURR	1	7/30	0600-1800	DP50 / 0700			
WT2S BOMBEROS 2	E-51	KURT FIGG-HOBLYN	1	8/1	0600-1800	DP50 / 0700			
WT2S BOMBEROS 1	E-52	BOB MAZZARILLO	1	8/1	0600-1800	DP50 / 0700			
WT2S BREEZE BY FIRE EQUIP	E-53	CALEB JOCK	1	8/1	0600-1800	DP50 / 0700			
WT2S BOULDER CREEK	E-54	ROBERT INGRAM	1	8/1	0600-1800	DP50 / 0700			
6. Work Assignments:									
Continue to build direct and indirect line from H1 to DIV F break									
Patrol and mop up to the extent necessary to maintain control objectives									
7. Special Instructions:									
Record weather observations and deliver to Situation Unit Leader									
8. Communications									
Name	Ch	Function	Rx Freq	Rx Tone	Tx Freq	Tx Tone	Notes		
Fire B Grizzly	1	COMMAND	169.7125	136.5	164.1625	114.8			
NIFC T7	8	TACTICAL	168.2500	100.0	168.2500	100.0			
A/G CMD	13	AIR TO GROUND	170.2500		170.2500		Air/Ground Primary (Command)		
A/G TAC	14	AIR TO GROUND	167.9500		167.9500		Air/Ground Secondary (Tactical)		
LERN	15	MEDICAL	155.3700		155.3700	100.0	Medical Emergencies		
AIRGUARD	16	AIRGUARD	168.6250		168.6250	110.9	EMERGENCY USE ONLY		
9. Prepared by: Name:		Mike Velazquez / Dana Clark (t)			RESL		Signature: 		
ICS 204		Date/Time: 7/21/2021			2000		Personnel Count: 56		

ASSIGNMENT LIST (ICS 204 WF)

CONTROLLED UNCLASSIFIED
INFORMATION//BASIC

1. Incident Name: <p style="text-align: center;">Summit Trail</p>	2. Operational Period: Date From: 07/22/21 Date To: 07/23/21 Time From: 0600 Time To: 0600	3. Branch Division <p style="text-align: center;">B</p>
4. Operations Personnel:		Page 2 of 2 Bravo

Operations Section Chief: Heather McRae	Night Ops:
Branch Director:	Safety: Frank Pingiczer / Jason Danen (t)
Division/Group Supervisor: Mike Loeffler	Air Branch Director: Staci Dickson / Ray Wilson (t)

5. Resources Assigned:						
Resource Identifier	Request #	Leader	Personnel	LWD	Hours	Reporting Location
FALM BROTHERS FIRE	O-10	JUSTIN OFFREDI	2	7/31	0600-1800	DP50 / 0700
TFLD DESAUTEL	O-1	CLINT DESAUTEL	1	7/27	0600-1800	DP50 / 0700
TFLD MECHAM	O-3.25	KEVIN MECHAM	1	7/30	0600-1800	DP50 / 0700
HEQB ELWELL	O-11	VJ ELWELL	1	7/27	0600-1800	DP50 / 0700
HEQB SEYMOUR		SCOTTY SEYMOUR	1	8/3	0600-1800	DP50 / 0700

6. Work Assignments:
Continue to build direct and indirect line from H1 to DIV F break
Patrol and mop up to the extent necessary to maintain control objectives


7. Special Instructions:
Record weather observations and deliver to Situation Unit Leader

8. Communications							
Name	Ch	Function	Rx Freq	Rx Tone	Tx Freq	Tx Tone	Notes
Fire B Grizzly	1	COMMAND	169.7125	136.5	164.1625	114.8	
NIFC T7	8	TACTICAL	168.2500	100.0	168.2500	100.0	
A/G CMD	13	AIR TO GROUND	170.2500		170.2500		Air/Ground Primary (Command)
A/G TAC	14	AIR TO GROUND	167.9500		167.9500		Air/Ground Secondary (Tactical)
LERN	15	MEDICAL	155.3700		155.3700	100.0	Medical Emergencies
AIRGUARD	16	AIRGUARD	168.6250		168.6250	110.9	EMERGENCY USE ONLY

9. Prepared by: Name:	Mike Velazquez / Dana Clark (t)	RESL	Signature:
ICS 204	Date/Time: 7/21/2021	2000	Personnel Count: 6


ASSIGNMENT LIST (ICS 204 WF)

CONTROLLED UNCLASSIFIED
INFORMATION//BASIC

1. Incident Name: <p style="text-align: center; font-weight: bold;">Summit Trail</p>		2. Operational Period: Date From: 07/22/21 Date To: 07/23/21 Time From: 0600 Time To: 0600				3. Branch <p style="text-align: center; font-weight: bold;">S</p>		Division <p style="text-align: center; font-weight: bold;">Sierra</p>	
4. Operations Personnel:						Page 1 of 1			
Operations Section Chief: Heather McRae				Night Ops:					
Branch Director:				Safety: Frank Pingiczer / Jason Danen (t)					
Division/Group Supervisor: Gabe Foster / Ryan Regelin (t)				Air Branch Director: Staci Dickson / Ray Wilson (t)					
5. Resources Assigned:									
Resource Identifier	Request #	Leader	Personnel	LWD	Hours	Reporting Location			
CRW2IA SRV 14	C-9	HIDELFONSO VIERA	20	8/1	0600-1800	DP58 / 0700			
CRW2 GFP ENTERPRISES C4	C-2	KEITH PARKER	20	7/31	0600-1800	DP58 / 0700			
CRW2 WILLAMETTE VALLEY 2	C-4	LAZARO MONTANO	20	7/30	0600-1800	DP58 / 0700			
ENG6 INNES	E-6	JOSH QUOCHYTEWA	3	8/1	0600-1800	DP58 / 0700			
DOZ2 STUFFLEBEAM W/LOWB	E-77	JOE LILLIE	2	8/1	0600-1800	DP58 / 0700			
DOZ2 COUGAR RIDGE W/LOWB	E-79	DAVE OAKES	2	8/1	0600-1800	DP58 / 0700			
EXC2 KETTLE RIVER	E-102	BRAYDON BOMAN	2	8/2	0600-1800	DP58 / 0700			
WT2S DOBBINS FARMS	E-49	KEVIN JOHNSON	1	8/1	0600-1800	DP58 / 0700			
WT2S WATER DOGS	E-50	RANI FERGUSON	1	8/1	0600-1800	DP58 / 0700			
WT2S CRAIG OIL	E-56	BRETT CRAIG	1	8/1	0600-1800	DP58 / 0700			
FAL1 MATLOCK	O-80	DAN ARNOTT	1	7/31	0600-1800	DP58 / 0700			
FAL1 SWEDBERG 1	O-81	RICK ELWESS	1	7/31	0600-1800	DP58 / 0700			
FAL1 SWEDBERG 2	O-82	DANNY TRAVINO	1	7/31	0600-1800	DP58 / 0700			
TFLD DUFFORD	O-15	MIKE DUFFORD	1	7/31	0600-1800	DP58 / 0700			
FEMT DE LONG	O-41	SHELLY DE LONG	1	8/2	0600-1800	DP58 / 0700			
6. Work Assignments:									
Construct and prep indirect fireline on the ridgeline east of DP 58 into the Beaver Dam Creek drainage									
Patrol and mop up to ensure operational objectives are met									
7. Special Instructions:									
Record weather observations and deliver to Situation Unit Leader									
8. Communications									
Name	Ch	Function	Rx Freq	Rx Tone	Tx Freq	Tx Tone	Notes		
Fire B Grizzly	1	COMMAND	169.7125	136.5	164.1625	114.8			
NIFC T3	5	TACTICAL	168.6000	100.0	168.6000	100.0			
A/G CMD	13	AIR TO GROUND	170.2500		170.2500		Air/Ground Primary (Command)		
A/G TAC	14	AIR TO GROUND	167.9500		167.9500		Air/Ground Secondary (Tactical)		
LERN	15	MEDICAL	155.3700		155.3700	100.0	Medical Emergencies		
AIRGUARD	16	AIRGUARD	168.6250		168.6250	110.9	EMERGENCY USE ONLY		
9. Prepared by: Name:		Mike Velazquez / Dana Clark (t)			RESL		Signature: 		
ICS 204		Date/Time: 7/21/2021			2000		Personnel Count: 77		


ASSIGNMENT LIST (ICS 204 WF)

CONTROLLED UNCLASSIFIED
INFORMATION//BASIC

1. Incident Name:		2. Operational Period:				3. Branch		Division	
Summit Trail		Date From: 07/22/21		Date To: 07/23/21		X			
		Time From: 0600		Time To: 0600					
4. Operations Personnel:						Page 1 of 2		X-ray	
Operations Section Chief: Heather McRae				Night Ops:					
Branch Director:				Safety:		Frank Plngiczer / Jason Danen (t)			
Division/Group Supervisor: James Drummond				Air Branch Director:		Staci Dickson / Ray Wilson (t)			
5. Resources Assigned:									
Resource Identifier	Request #	Leader	Personnel	LWD	Hours	Reporting Location			
CRW2IA SRV 4	C-8	LUIS TAPIA	20	8/1	0600-1800	DP54 / 0700			
CRW2IA GFP ENTERPRISES 6D	C-12	CASEY PRIOR	20	8/3	0600-1800	DP54 / 0700			
ENG6 LL MEADOW WILDFIRE INC 71	E-3	WESLEY JAMES	3	7/27	0600-1800	DP54 / 0700			
ENG6 FONSECA FORESTRY LLC 02	E-4	ARMANDO FONSECA	3	7/27	0600-1800	DP54 / 0700			
ENG6 LATE SUMMER WILDFIRE LLC 08	E-5	SHAUN MC CAULEY	3	7/28	0600-1800	DP54 / 0700			
ENG6 AEGIS LOGISTICS 25	E-16	JOHN QUERIN	3	7/27	0600-1800	DP54 / 0700			
DOZ3 WILL LOGGING 7	E-108	EDDIE PERRY	1	8/2	0600-1800	DP54 / 0700			
DOZ3 130			1	7/27	0600-1800	DP54 / 0700			
EXC2 TOLLEFSON W/LOWB	E-61	BRETT MORRIS	2	7/31	0600-1800	DP54 / 0700			
EXC2 SMITH W/LOWB	E-60	JEFF SMITH	2	7/23	0600-1800	DP54 / 0700			
WT2S CANYON CR ENT 1	E-14	ROY KING	1	7/27	0600-1800	DP54 / 0700			
WT2S KING HYDROSEEDING 64	E-25	WESLEY BODENHAMER	1	7/31	0600-1800	DP54 / 0700			
WT2S SMOKEY THE CUB	E-26	CUB CARPENTER	1	7/30	0600-1800	DP54 / 0700			
WT2S 1A CONST 22	E-28	DAVE AUTEAU	1	7/30	0600-1800	DP54 / 0700			
				7/30					
6. Work Assignments:									
Plumb and mop up completed line to ensure that operational objectives are met									
Construct direct fireline on slopover from DP 3 to the SW into the wet drainage									
7. Special Instructions:									
Record weather observations and deliver to Situation Unit Leader									
8. Communications									
Name	Ch	Function	Rx Freq	Rx Tone	Tx Freq	Tx Tone	Notes		
Fire B Grizzly	1	COMMAND	169.7125	136.5	164.1625	114.8			
NIFC T5	6	TACTICAL	166.7250	100.0	166.7250	100.0			
A/G CMD	13	AIR TO GROUND	170.2500		170.2500		Air/Ground Primary (Command)		
A/G TAC	14	AIR TO GROUND	167.9500		167.9500		Air/Ground Secondary (Tactical)		
LERN	15	MEDICAL	155.3700		155.3700	100.0	Medical Emergencies		
AIRGUARD	16	AIRGUARD	168.6250		168.6250	110.9	EMERGENCY USE ONLY		
9. Prepared by: Name:		Mike Velazquez / Dana Clark (t)			RESL		Signature: 		
ICS 204		Date/Time: 7/21/2021			2000		Personnel Count: 62		

ASSIGNMENT LIST (ICS 204 WF)

CONTROLLED UNCLASSIFIED INFORMATION//BASIC

1. Incident Name:		2. Operational Period:				3. Branch		Division	
Summit Trail		Date From: 07/22/21	Date To: 07/23/21			X			
		Time From: 0600	Time To: 0600			Page 2 of 2		X-ray	
4. Operations Personnel:									
Operations Section Chief: Heather McRae				Night Ops:					
Branch Director:				Safety:		Frank Pingiczer / Jason Danen (t)			
Division/Group Supervisor: James Drummond				Air Branch Director:		Staci Dickson / Ray Wilson (t)			
5. Resources Assigned:									
Resource Identifier	Request #	Leader	Personnel	LWD	Hours	Reporting Location			
FALM SWEDBERG	O-9	JERALD WULFF	2	7/30	0600-1800	DP54 / 0700			
FAL1 SWEDBERG 3	O-83	BRIAN HUTTO	1	8/1	0600-1800	DP54 / 0700			
TFLD NIBLETT	E-82.4	CHAD NIBLETT	1	8/1	0600-1800	DP54 / 0700			
FEMT WILSON	O-45	JOELLE WILSON	1	7/31	0600-1800	DP54 / 0700			
FEMT EMTF 63 AMR	O-40	JASON LEWIS	1	7/19	0600-1800	DP54 / 0700			
6. Work Assignments:									
Plumb and mop up completed line to ensure that operational objectives are met									
Construct direct fireline on slopover from DP 3 to the SW into the wet drainage									
7. Special Instructions:									
Record weather observations and deliver to Situation Unit Leader									
8. Communications									
Name	Ch	Function	Rx Freq	Rx Tone	Tx Freq	Tx Tone	Notes		
Fire B Grizzly	1	COMMAND	169.7125	136.5	164.1625	114.8			
NIFC T5	6	TACTICAL	166.7250	100.0	166.7250	100.0			
A/G CMD	13	AIR TO GROUND	170.2500		170.2500		Air/Ground Primary (Command)		
A/G TAC	14	AIR TO GROUND	167.9500		167.9500		Air/Ground Secondary (Tactical)		
LERN	15	MEDICAL	155.3700		155.3700	100.0	Medical Emergencies		
AIRGUARD	16	AIRGUARD	168.6250		168.6250	110.9	EMERGENCY USE ONLY		
9. Prepared by: Name:									
Mike Velazquez / Dana Clark (t)				RESL		Signature: 			
ICS 204		Date/Time: 7/21/2021 2000				Personnel Count: 6			

ASSIGNMENT LIST (ICS 204 WF)

CONTROLLED UNCLASSIFIED
INFORMATION//BASIC

1. Incident Name:			2. Operational Period:			3. Branch		Division	
Summit Trail			Date From:	07/22/21	Date To:	07/23/21		Night	
			Time From:	0600	Time To:	0600			
4. Operations Personnel:						Page 1 of 1			
Operations Section Chief: Heather McRae						Night Ops:			
Branch Director:						Safety:		Frank Pingiczer / Jason Danen (t)	
Division/Group Supervisor: Shilo Springstead						Air Branch Director:		Staci Dickson / Ray Wilson (t)	
5. Resources Assigned:									
Resource Identifier	Request #	Leader	Personnel	LWD	Hours	Reporting Location			
ENG4 ID-BOD 1415	E-81	CARL BERNARDI	3	8/1	1800-0600	DP1 / 1900			
ENG4 ID-BOD 1421	E-82	TJ NUESSE / HULSE (T)	4	8/1	1800-0600	DP1 / 1900			
ENG4 ID-BOD 1422	E-83	BREKK BASS	3	8/1	1800-0600	DP1 / 1900			
WT2S GRAYBACK FORESTRY	E-57	WILL LOUDEN	1	8/1	1800-0600	DP1 / 1900			
6. Work Assignments:									
Patrol fire's edge and water roads for dust abatement									
7. Special Instructions:									
Record weather observations and deliver to Situation Unit Leader									
8. Communications									
Name	Ch	Function	Rx Freq	Rx Tone	Tx Freq	Tx Tone	Notes		
Fire B Grizzly	1	COMMAND	169.7125	136.5	164.1625	114.8			
NIFC T1	3	TACTICAL	168.0500	100.0	168.0500	100.0			
A/G CMD	13	AIR TO GROUND	170.2500		170.2500		Air/Ground Primary (Command)		
A/G TAC	14	AIR TO GROUND	167.9500		167.9500		Air/Ground Secondary (Tactical)		
LERN	15	MEDICAL	155.3700		155.3700	100.0	Medical Emergencies		
AIRGUARD	16	AIRGUARD	168.6250		168.6250	110.9	EMERGENCY USE ONLY		
9. Prepared by: Name:									
Mike Velazquez / Dana Clark (t)			RESL			Signature:			
ICS 204	Date/Time: 7/21/2021		2000		Personnel Count: 11				

AIR OPERATIONS SUMMARY ICS-220													
Incident Name / Number		Sunrise		Cutoff		Sunset		Time Prepared					
Summit Trail / WA-COA-280887		5:18				20:42		1800					
Date Prepared		Operational Period - Date		Operational Period - Time		Prepared By							
Wednesday, July 21, 2021		Thursday July 22, 2021		0700-2100		Staci Dickson							
<p>General Remarks, Safety Notes, Hazards, Air Operations Special Equipment, etc. TRACK ALL DIPSITE LOCATIONS / NUMBER OF DIPS / GALLONS TAKEN. Assess mission complexity and the benefit/risk of the mission. All GPS DATA TO BE COLLECTED IN DEGREES.MINUTES.DECIMAL.MINUTES.FORMAT. Report all UAS/UFO sightings to Air Attack/ Air Operations</p>													
<p>Helibase Information</p> <p>Name Round Lake Latitude 48° 17.75 Longitude 118° 19.19</p> <p>Name Latitude Longitude</p> <p>(use page 2 if needed)</p>													
<p>TFR Information</p> <p>Request # 1/ 3585 Polygon: NM Altitude: 10,000 MSL Centerpoint: Lat Long NOTAMS: Frequency 126.0000 http://hfc.faa.gov/tfr2/list.html</p>													
<p>Rescue Ship Information</p> <p>Day Hoist Name Phone Make/Model Location</p> <p>Request Procedure for These Aircraft: Incident Communications See Medical Plan For Additional Info</p>													
<p>When was the first person rescued at sea by helicopter?</p>													
Frequencies	TX	Tone	RX	Tone	AM / FM	Position	Name	Phone	Trainee				
Command	164.1625	114.8	169.7125	136.5	FM	AOBD	Staci Dickson	530-277-5153	Ray Wilson				
AIR / GROUND - Command (Primary)	170.2500		170.2500		FM	ASGS	Joel Torres	530-598-9323					
AIR / GROUND - Tactical (Secondary)	167.9500		167.9500		FM	HEBM	Rita Clipperton	530-575-9906					
AIR / AIR Primary TFR	126.0000		126.0000		AM								
AIR / AIR ROTARY WING Secondary	132.5500		132.5500		AM		Round Lake Helibase	310-617-7933					
DECK	163.1000		163.1000		AM								
Lern	155.3700	100.0	155.3700	100.0	FM	ATGS	Jerry Messenger	541-306-0907					
AIRGUARD - Emergency Only	168.6250	110.9 (1)	168.6250		FM								
HELICOPTERS (Use page 2 if Needed)													
FAA #	Type	Make/Model	Helibase	Avail	Start	Remarks							
N23HX	3	Astar B3	Round Lake			I.A./ Lend Recon only today							
N950FS	3	Astar B3	Round Lake			A-80 Navaho Helitack	ALL COST SUMMARIES NEED TO BE EMAILED TO: sam_rappahm@firenet.gov, sdicksonair@gmail.com, raymond.wilson@usda.gov, joel.torres@usda.gov						
N205LM	2	205A1++	Round Lake			A-82	Cody Dip and Lilly Dip E/SE of Cody are approved for dipping. Approved helispot H1 N48 17.06/W118 33.49						
823/Boxcar 18	1	CH47 F	Wilbur			A-47 WA Air National Guard	Helibase at DP 50. 10,000 gallon pumpkin						
FIXED WING (Use Page 2 if Needed)													
FAA #	Type	Make/Model	Base	Avail	Start	Remarks	FAA #	Type	Make/Model	Base	Avail	Start	Remarks
N42ZZ		AC 500S	Deer Park			A-62 Assigned to Incident	EQUIPMENT ASSIGNED						
PLANNED MISSIONS													
Water Dropping, Recons as Requested.													
Support Local IA as needed.													
E-44 Helibase Water Tender													
E-47 Helibase Operations Support Trailer													
E-51 Helibase Water Tender													
E-52 Helibase Water Tender													
E-54 Helibase Water Tender													
E-111 Handwash Station													

INCIDENT RISK ANALYSIS (ICS 215A) Day

DIV	HAZARDOUS ACTIONS / CONDITIONS	MITIGATIONS / WARNINGS / REMEDIES
ALL	DRY FUEL CONDITIONS FIRE BEHAVIOR, FIRE WEATHER.	<ul style="list-style-type: none"> • ERC'S ABOVE 97TH PERCENTILE • Poor humidity recovery Thursday evening through Friday morning • As RH approaches 20% expect increased fire behavior • Establish and maintain LCES. • Anticipate intense burning and rapid rates of spread. • Watch for spot fires, re-burn potential • Allow for adequate time to escape routes and safety zone.
ALL	DANGER TREES	<ul style="list-style-type: none"> • Follow "Hazard Tree Safety" guidelines, IRPG pages 22. • Post lookouts or use a spotter in mop-up areas with personnel. • Sub Alpine Spruce in the area with shallow root system are prone to falling. • High concentration of beetle kill trees creates hazardous areas.
ALL	AIRCRAFT OPERATIONS	<ul style="list-style-type: none"> • Follow "Aviation-Watch Out" Situations on page 46 of IRPG • Do not plan on air resources for tactical support or medical transportation • Refer to page 58 IRPG for directing bucket drops • Ensure positive communications with all air resources
ALL	TRAFFIC & DRIVING	<ul style="list-style-type: none"> • Watch for logging trucks on Bridge Creek road , Highway 2 • Practice "Defensive Driving" technique. • Use warning lights when working on roads or traveling in smoke. • Observe posted speed limits. Always use headlights. • Dusty roads allow for adequate spacing between vehicles. Many roads are narrow and mid slope, use caution.
ALL	HEAT RELATED ILLNESS (HRI) / DEHYDRATION&FATIGUE	<ul style="list-style-type: none"> • Drink 2:1 water to sports drinks • Maintain 2:1 work rest ratio • Drink before during and after shift even though you are not thirsty • Recognize symptoms of HEAT RELATED ILLNESS(IRPG PG 107)
ALL	INDIRECT LINE CONSTRUCTION	<ul style="list-style-type: none"> • Establish and maintain LCES • Utilize favorable locations when constructing line I.E lighter fuels ,natural barriers and ridgelines • Follow "Look up, Look down, Look Around" procedures (IRPG pg 3-4)
ALL	COMMUNICATIONS	<ul style="list-style-type: none"> • Share your situational awareness with others. • Answer questions when asked by others. Ensure you know the plan. • Ensure all personnel are familiar with the incident and IA communication plans.
ALL	ENVIRONMENTAL HAZARDS	<ul style="list-style-type: none"> • Keep alert for wildlife, rattlesnakes, and insects. Watch footing and hand placement around rocks.
ALL	HEAVY EQUIPMENT OPERATIONS	<ul style="list-style-type: none"> • Ensure communications are established with operators. • Use hand signals if other communications are unavailable. • Maintain a 50'-100' exclusion area around equipment. • Use a spotter when backing.
X/B	MOP-UP	<ul style="list-style-type: none"> • Conduct thorough briefing for all personnel (inside rear cover IRPG). • Use all required PPE, including eye protection. • Maintain proper spacing and overhead clearance. • Be alert for stump holes, root cavities. And fire weakened trees
ALL	NIGHT OPERATIONS	<ul style="list-style-type: none"> • Have a purpose for where you drive and what you do don't rush into assignments. • Use caution where you park or stage especially in steep timbered areas. • Increase SA by trying to see the work areas during daylight hours.
ALL	COVID	<ul style="list-style-type: none"> • Maintain 6' foot distance whenever possible. • Do frequent handwashing/sanitizing, and disinfecting common surfaces. • Follow County Public Health guidelines. Monitor for symptoms. • Notify MEDL if any symptoms arise.

INCIDENT NAME

Summit Trail

ICS 215a

DATE PREPARED: July, 21 2021

TIME PREPARED: **1800 HOURS**

OPERATIONAL PERIOD

Day/Night Shift
07/22/21 - 07/23/21
0600-0600

Prepared by:
Pingiczer / Danen (t)

**Lookouts
Communications
Escape Routes
Safety Zones**

SUMMIT TRAIL FIRE

Operation Period: 07/22-23 2021 Day Shift/Night Shift

SAFETY MESSAGE

Safety Zones in the Timber

- Identifying effective safety zones in the timber fuel models can be difficult.
- Natural Safety Zones (large areas void of fuel) are generally the only option under worst-case scenario conditions.
- Previously burned areas often have re-burn potential, and can also be impacted by convective heat, and seldom have space for vehicles.
- Setting conservative decision points, withdrawing from the area placing time and space between you and the fire is often the best option.

MAJOR HAZARDS AND RISKS

STEEP TERRAIN FATIGUE SPOT FIRES	ROLLING MATERIAL DEHYDRATION BUCKET DROPS	HEAVY EQUIPMENT HAZARD TREES COMMUNICATION
--	---	--

Be sure all elements of your safety plan are in place prior to engagement

Communication Responsibilities

All Firefighters have five communication responsibilities

- ***Briefings** – All resources require briefings. Use briefing checklist in pocket guide.
- ***Debrief Actions** – as necessary. Use pocket guide After Action Review to stimulate discussion and provide guidance.
- ***Communicate Hazards to Others** –
- ***Acknowledge messages** –
- ***Ask if you do not know** – Ask questions in unfamiliar situations. The only dumb question is the one you did not ask.

The greatest problem with communication is the illusion that it has been achieved

Weather Observations

Communicate the fire weather and fire behavior forecast to your personnel

Take local weather observations at your place of work

Communicate the local weather to all your personnel

Establish decision points to monitor weather issues that can compromise your safety

Fire and COVID-19 Briefing Checklist

Fully vaccinated people:

Do not need to wear a mask or physically distance in federal buildings or on Federal lands, except where called for by Federal, State, local, tribal, or territorial laws, rules, and regulations

Masks are required on all federally managed incidents for individuals that are not fully vaccinated. Mask wearing requirements on incidents or in federal facilities should be consistent with CDC guidance.

Hygiene

- Properly wash or sanitize your hands often, especially before and after eating or entering a public place, and after coughing or sneezing.
- Avoid handshakes and communal use items.
- Maintain a supply of hand sanitizer and hand wipes. Inform supervisor of needed resupply.
- Disinfect high touch surfaces often:
 - o Radios, phones, doors, pumps, fuel cans, etc.

Social Distancing

- Initiate, practice, and remind others of social distancing.
- Conduct briefings and conversations outdoors and at least 6 feet apart.

Communications

- Face coverings and social distancing complicate communications. Ensure effective sender/receiver messaging.

Protect yourself, your crew, and your camp!



Find more information: <https://www.nwecg.gov/coronavirus>

Self-Awareness / Screening

- Immediately separate yourself from others.
- Notify supervisor if you or others experience:
 - o Cough, more than expected
 - o Shortness of breath or difficulty breathing
 - o New loss of taste or smell
 - o Fever o Chills
 - o Sore throat o Muscle pain
- Review and follow crew and division plans to isolate, triage, and transport symptomatic personnel.


SUPERVISOR CALL MEDL @ 530-400-0880 IF IN CAMP, OTHERWISE CALL VIA RADIO FOR FUTHER INSTRUCTIONS

MEDICAL PLAN (ICS 206)

1. Incident Name: Summit Trail		2. Operational Period: Date From: 7/22/21 Date To: 7/23/21 Time From: 0600 Time To: 0600					
3. EMS / Ambulance Services:							
Name	Location	Contact Number/Freq	Paramedics				
Medical Unit	Summit Trail ICP	530-400-0880	Yes				
Colville Tribal Fire and Rescue	Inchelium, WA	509-634-3100	<input type="checkbox"/> No				
4. Air Rescue / Air Ambulance Services:							
Name	Phone / Frequency	Type of Aircraft & Capability					
Life Flight	509-634-3100 / Command	ALS Day and Night					
Air Lift Northwest	509-634-3100 / Command	ALS Day and Night					
5. Hospitals:							
Hospital Name	Address	Contact Number(s)	Travel Time		Trauma Center	Burn Center	Helipad
	Lat & Long	Frequency	Air	Ground			
Mt. Carmel Hospital	982 E. Columbia Ave Colville, Wa. 99114	509-685-5120	30 Min.	1 Hr. 30 Min.	EDAT	<input type="checkbox"/>	<input checked="" type="checkbox"/>
	48 33.00 N / 117 53.98 W						
Sacred Heart Hospital	101 W. 8th St. Spokane, Wa. 99204	509-474-3600	45 Min.	2 Hr. 30 Min.	Level 2	<input type="checkbox"/>	<input checked="" type="checkbox"/>
	47 39.1 N / 117 24.85 W						
Harborview Hospital	325 9th Ave Seattle, Wa 98104	206-744-3000	1 Hr. 30 Min.	5 Hr. 30 Min.	Level 1	<input checked="" type="checkbox"/>	<input checked="" type="checkbox"/>
	47 36.5 N / 122 19.67 W						
Inchelium Community Health Center	39 Shortcut Rd. Inchelium, WA 48 18.16 N / 118 12.00 W	509-722-7006	10 Min.	45 Min.		<input type="checkbox"/>	<input checked="" type="checkbox"/>
6. Special Medical Emergency Procedures				<i>Update and discuss with assigned resources daily</i>			
Fireline EMT / Medic's Division / Branch Location							
Air Hoist site location site: Lat / Long / Elevation:							
Helispot: Lat / Long / Elevation:							
<input type="checkbox"/> Check box if aviation assets are utilized for rescue. If assets are used, coordinate with Air Operations.							
7. Remote Aid Stations							
Point of Contact:							
Equipment Available on site:							
Ambulance ETA:		Air		Ground			
8. Prepared by (Medical Unit Leader):		Dennis Young 530-400-0880		Signature: 			
9. Approved by (Safety Officer):		Frank Pingiczer		Signature: 			
ICS 206		Date/Time:		07/21/2021		2000	

ICS 205 - INCIDENT RADIO COMMUNICATIONS PLAN

CONTROLLED UNCLASSIFIED
INFORMATION/BASIC

1. Incident Name:		2. Date/Time Prepared		3. Operational Period:				
Summit Trail		Date: 07/21/2021	Date From: 07/22/21	Date To: 07/23/21				
		Time: 1930	Time From: 0600	Time To: 0600				
4. Communications								
Ch#	Function	Name	Assigned To	Rx Freq	Rx Tone	Tx Freq	Tx Tone	Notes
1	COMMAND	Fire B Grizzly	COMMAND	169.7125	136.5	164.1625	114.8	
2	COMMAND	Fire B JG	COMMAND	169.7125	136.5	164.1625	179.9	
3	TACTICAL	NIFC T1	DIV F / NIGHT	168.0500	100.0	168.0500	100.0	Shared (Div F and Div NIGHT)
4	TACTICAL	NIFC T2	TRANSPORTATION	168.2000	100.0	168.2000	100.0	
5	TACTICAL	NIFC T3	DIV S	168.6000	100.0	168.6000	100.0	
6	TACTICAL	NIFC T5	DIV X	166.7250	100.0	166.7250	100.0	
7	TACTICAL	NIFC T6	DIV J	166.7750	100.0	166.7750	100.0	
8	TACTICAL	NIFC T7	DIV B	168.2500	100.0	168.2500	100.0	
9								
10								
11	AIR TO GROUND	ATG 03	IA PRI A/G	166.6125		166.6125		
12	AIR TO GROUND	ATG 51	IA SEC A/G	168.3125		168.3125		
13	AIR TO GROUND	A/G CMD	A/G Primary (Command)	170.2500		170.2500		Air/Ground Primary (Command)
14	AIR TO GROUND	A/G TAC	A/G Secondary (Tactical)	167.9500		167.9500		Air/Ground Secondary (Tactical)
15	MEDICAL	LERN	MEDICAL	155.3700		155.3700	100.0	Medical Emergencies
16	AIRGUARD	AIRGUARD	EMERGENCY	168.6250		168.6250	110.9	EMERGENCY USE ONLY
17								
18								
19								
20	AIRGUARD	AIRGUARD	EMERGENCY	168.6250	CSQ	168.6250	110.9	EMERGENCY USE ONLY
5. Special Instructions								
Current Clone = "SUMM 720"						Incident Communications: "Summit Communications"		
6. Prepared by (Communications Unit Leader): Name: Rick Stone, COML						 Date/Time: 7/21/21 1800		
ICS 205 - CONTROLLED UNCLASSIFIED INFORMATION//BASIC						NIMS IAP Date/Time: 7/21/2021		

Summit Trail Fire-Incident Training Program

A TNSP is available on this incident to assist with your training assignment needs and documentation.

To receive documented incident credit for your assignment, scan the QR Code or click on the link below to access and complete the Trainee Registration Form. Once registered you will receive additional instructions via text.

Registering your training assignment as early as possible on the incident is to your benefit!

For training related questions, call: Brad Smith (TNSP) at 209-770-4809 or email bradley_smith@firenet.gov

[Summit Trail Fire - Trainee Registration Form](#)





California Interagency Incident Management Team 10

Instructions for Submitting Electronic Documents to Finance Section

When submitting electronic documents to the Finance Section it is very important to follow the below file naming convention when sending via email to help ensure that your document gets to the correct person for proper processing.

When submitting by email, send to: **2021.summitrail.finance@firenet.gov**

File Naming Convention

CTR: RO# - CTR - Date (or date range) - Company Name/Crew Name/First Initial Last Name

E-1 CTR 04222020 Big Green Company
E-1 CTR 0422-04252020 Big Green Company
C-1 CTR 04222020 Flagstaff IHC
O-1 CTR 04222020 S Bear

Shift Ticket: RO# - Date (or date range) - Company Name

E-1 ST 04222020 Big Green Company
E-1 ST 0422-04252020 Big Green Company

General Message: RO# - GM - Company Name/Crew Name/First Initial Last Name - Description

E-1 GM Big Green Company Deduction for downtime
E-2 O-1 GM S Bear Spot change of assignment

Supply Order: RO# - SO - Company Name/Crew Name/First Initial Last Name - Description

E-1 SO Flagstaff IHC Immediate Need Supply Order
O-1 SO S Bear Supply Order for next op period

Check In Sheet: RO# - CIS - Company Name/Crew Name/First Initial Last Name

E-1 CIS Big Green Company
C-1 CIS Flagstaff IHC
O-1 CIS S Bear

CIIMT 10

FIRELINE ORDER

Date & Time order was placed:		Order # (DIVS + #)	Location & Time for delivery (DIV, LZ, DP, Lat Long)		Mode of Delivery
Point of Contact:		Lat:		Driver <input type="checkbox"/>	
		Long:		DIVS to pick up <input type="checkbox"/>	
Notes:		Elevation:		Helo <input type="checkbox"/>	
		Length of Longline required:			
Order received in Communications by (Name):				Time:	
Order shipped to line by (Name): (Send this sheet to the line with the order)				Time:	
#	Item				Amount
1	Hoselay Kit 1000': 10 - 1½" Hose rolls, 10 - 1" Hose rolls, 10 - 1½" Gated wyes, 10 - 1½" to 1" reducers, 10 - 1" nozzles				
2	Mop up Kit: 20 - 50'x¾" Hose, 10 - 1½" to 1" Reducers, 10 - 1" to ¾" Reducers, 10 - ¾" shutoffs, 10 - ¾" wyes, 10 - ¾" nozzles				
#	Item	Amount	#	Item	Amount
3	Hose (50') garden ¾"		33	Drip Torch	
4	Hose (100') 1"		34	Fusees, Boxes <input type="checkbox"/> Cases <input type="checkbox"/>	
5	Hose (100') 1½"		35	FIREQUICK Hotshot Flares (12/Box)	
6	Nozzle, garden ¾"		36	FIREQUICK Stubby Flares (12/Box)	
7	Nozzle, KK type 1"		37	FIREQUICK Chubby Flares (75/Box)	
8	Nozzle, KK type 1½"		38	FIREQUICK Big Shot Flares (50/Box)	
9	Wye, Gated ¾"		39	Cartridge #6 purple (Box)	
10	Wye, Gated 1"		40	Batteries AAA, 24/pkg	
11	Wye, Gated 1½"		41	Batteries AA, 24/pkg pkg	
12	Inline-Tee, 1½" x 1½" x 1"		42	Flagging, specify color:	
13	Reducer, 1" x ¾"		43	Water, Cubies	
14	Reducer, 1½" x 1"		44	Water, Bottled Cases	
15	Foam 5 gallon container		45	Gatorade, Cases	
16	Backpack Pump		46	MRE's (12/Box)	
17	Pumpkin 1500/3000/6000		47	Heavy Mill Plastic	
18	Folda-Tank 1000/1500 gallon		48	Staple Gun with ½" staples	
19	Mark 3 Pump		49	Wrap, Structure 54" x 300'	
20	Mark 3 Pump Kit		50	ANYTHING NOT LISTED ABOVE :	
21	Mop up Kit, 3 wand		51		
22	Pump Kit, Lightweight		52		
23	Pump Kit, Volume		53		
24	Sprinkler Kit		54		
25			55		
26			56	COVID Kit	
27	Chainsaw Kit		57	Bath in a bag	
28	Bar Oil (Qts)		58	Hygiene Kit	
29	2 Cycle oil (Pints)		59	Trash Bags, 100/Box	
30	Gas Unleaded (Gallons)		60	Paper Towels	
31	Diesel (Gallons)		61	Disinfectant	
32	5 gallon fuel can (Empty)		62	Nitrile Gloves, specify size: M <input type="checkbox"/> L <input type="checkbox"/> XL <input type="checkbox"/> 50/Box	



California Interagency Incident Management Team 10

WATER USAGE LOG

Date: _____

Division / Group: _____

AGENCY ID / VENDOR: _____

I.e., Strike Team 1110C, Acme Water Tenders

REQUEST # _____

WATER SOURCE LOCATION	Hydrant	Open source i.e. pond	Tank	Gallons Used	Property Owner / Contact Number if known **

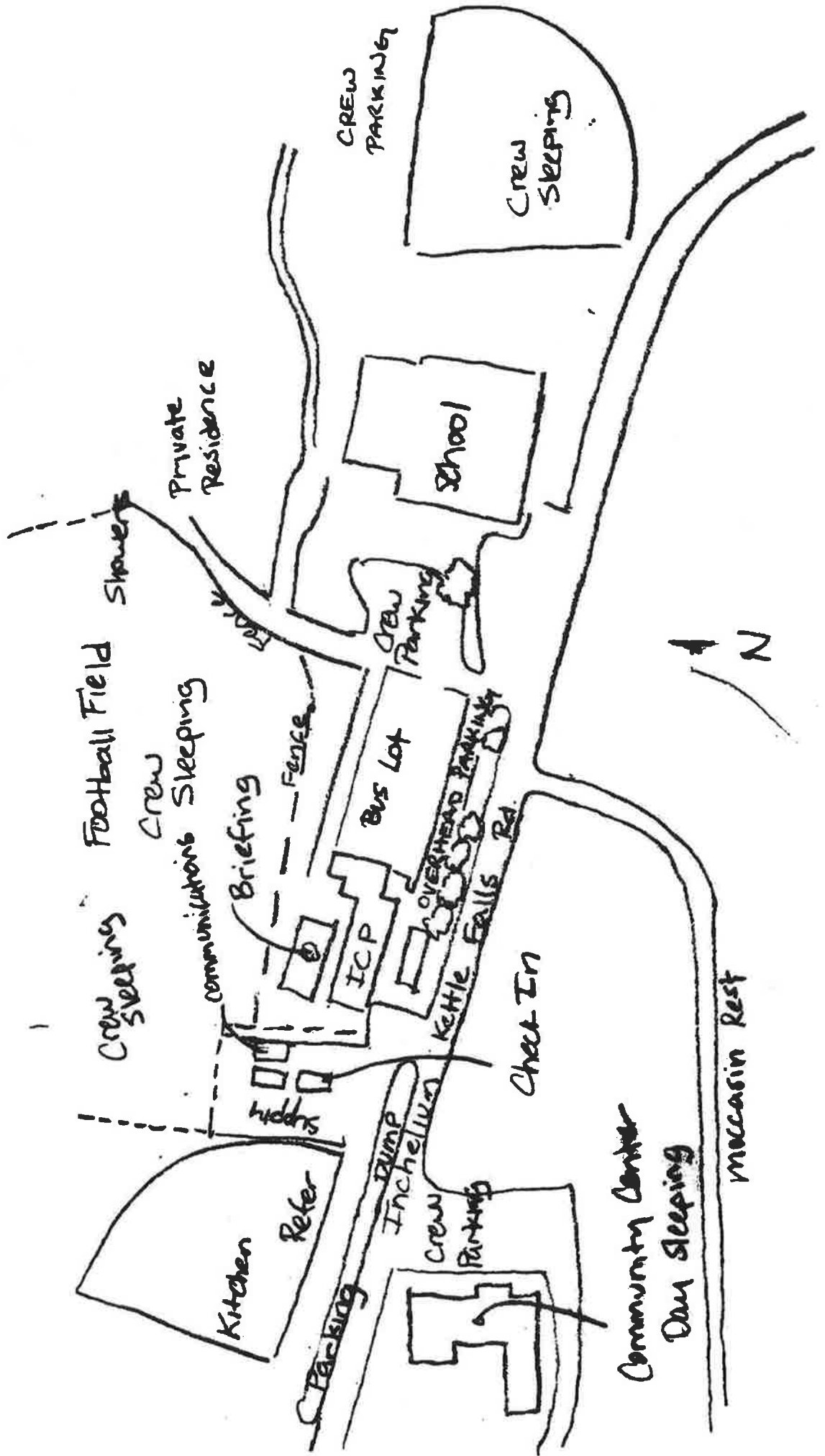
****Please note if you made contact with property owner and their contact. (Use reverse side if needed.)**

Information: _____

The intent of this document is intended to track, record and validated the amount of water used on an incident. It's not intended to review the performance of equipment using the water on an incident.

TURN INTO FINANCE DAILY

Summit Trail Fire Base Camp Map



UNIT LOG (ICS 214)

1. Incident Name: Summit Trail	2. Operational Period:	Date From: 7/22/21	Date To: 7/23/21
		Time From: 0600	Time To: 0600

3. Unit Name/Designators	4. Unit Leader (Name and ICS Position)
---------------------------------	---

5. Personnel Assigned/Designators

NAME	ICS POSITION	HOME BASE

6. Activity Log (Continue on Reverse)

TIME	MAJOR EVENTS

7. Prepared By: _____ Date/Time: _____

MEDICAL PLAN (ICS 206 WF)

Medical Incident Report

FOR A NON-EMERGENCY INCIDENT, WORK THROUGH CHAIN OF COMMAND TO REPORT AND TRANSPORT INJURED PERSONNEL AS NECESSARY.

FOR A MEDICAL EMERGENCY: IDENTIFY ON SCENE INCIDENT COMMANDER BY NAME AND POSITION AND ANNOUNCE "MEDICAL EMERGENCY" TO INITIATE RESPONSE FROM IMT COMMUNICATIONS/DISPATCH.

Use the following items to communicate situation to communications/dispatch.

1. CONTACT COMMUNICATIONS / DISPATCH (Verify correct frequency prior to starting report)

Ex: "Communications, Div. Alpha. Stand-by for Emergency Traffic."

2. INCIDENT STATUS: Provide incident summary (including number of patients) and command structure.

Ex: "Communications, I have a Red priority patient, unconscious, struck by a falling tree. Requesting air ambulance to Forest Road 1 at (Lat./Long.) This will be the Trout Meadow Medical, IC is TFLD Jones. EMT Smith is providing medical care."

Severity of Emergency / Transport Priority

RED / PRIORITY 1 Life or limb threatening injury or illness. Evacuation need is IMMEDIATE

Ex: Unconscious, difficulty breathing, bleeding severely, 2° – 3° burns more than 4 palm sizes, heat stroke, disoriented.

YELLOW / PRIORITY 2 Serious Injury or Illness. Evacuation may be DELAYED if necessary.

Ex: Significant trauma, unable to walk, 2° – 3° burns not more than 1-3 palm sizes.

GREEN / PRIORITY 3 Minor Injury or Illness. Non-Emergency transport

Ex: Sprains, strains, minor heat-related illness.

Nature of Injury or Illness & Mechanism of Injury

Brief Summary of Injury or Illness
(Ex: Unconscious, Struck by Falling Tree)

Transport Request

*Air Ambulance / Short Haul/Hoist
Ground Ambulance / Other*

Patient Location

*Descriptive Location & Lat. / Long.
(WGS84)*

Incident Name

*Geographic Name + "Medical"
(Ex: Trout Meadow Medical)*

On-Scene Incident Commander

*Name of on-scene IC of Incident within an
Incident (Ex: TFLD Jones)*

Patient Care

*Name of Care Provider
(Ex: EMT Smith)*

3. INITIAL PATIENT ASSESSMENT: Complete this section for each patient as applicable (start with the most severe patient)

Patient Assessment: See IRPG PAGE 106

Treatment:

4. TRANSPORT PLAN:

Evacuation Location (if different): (Descriptive Location (drop point, intersection, etc.) or Lat. / Long.) Patient's ETA to Evacuation Location:

Helispot / Extraction Site Size and Hazards:

5. ADDITIONAL RESOURCES / EQUIPMENT NEEDS:

Example: Paramedic/EMT, Crews, Immobilization Devices, AED, Oxygen, Trauma Bag, IV/Fluid(s), Splints, Rope rescue, Wheeled litter, HAZMAT, Extrication

6. COMMUNICATIONS: Identify State Air/Ground EMS Frequencies and Hospital Contacts as applicable

Function	Channel Name/Number	Receive (RX)	Tone/NAC *	Transmit (TX)	Tone/NAC *
COMMAND					
AIR-TO-GRND					
TACTICAL					

7. CONTINGENCY: Considerations: If primary options fail, what actions can be implemented in conjunction with primary evacuation method? Be thinking ahead.

8. ADDITIONAL INFORMATION: Updates/Changes, etc.

REMEMBER: Confirm ETA's of resources ordered. Act according to your level of training. Be Alert. Keep Calm. Think Clearly. Act Decisively.