

# INCIDENT ACTION PLAN

## SUMMIT TRAIL

WA-COA-200087  
PA N5TC (1522)

Friday



### DAY SHIFT




7/23/2021 0600

to


7/24/2021 0600

INFORMATION 385-999-1380

# INCIDENT OBJECTIVES (ICS 202)

<b>1. Incident Name:</b>  <p style="text-align: center;"><b>Summit Trail</b></p>	<b>2. Operational Period:</b>	Date From: 7/23/2021 Time From: 0600	Date To: 7/24/2021 Time To: 0600																				
<b>3. Objective(s):</b> <b>Management Objectives</b> <ul style="list-style-type: none"> <li>- Provide for the safety of incident responders and the public through the application of sound risk management and the implementation of tactics that have a high probability of success with the least amount of exposure.</li> <li>- Identify and provide appropriate protection to threatened improvements including dwellings, businesses, utility and recreation infrastructure.</li> <li>- Implement strategies and tactics that minimize burned area to limit negative impacts to commercial timber lands.</li> <li>- Provide prompt communication of incident information to tribal leadership, communities and stakeholders.</li> <li>- Utilize assigned resource advisors to aid in development of incident activities to minimize adverse effects to cultural and natural resources</li> <li>- Provide for Infectious Disease Control through thoughtful mitigations when appropriate for the safety of the firefighters and the communities that we serve.</li> </ul>																							
<b>Control Objectives</b> <ul style="list-style-type: none"> <li>- Keep the fire:             <ul style="list-style-type: none"> <li>- North of Bridge Creek Highway</li> <li>- East of BIA Road 73</li> <li>- South of Sitdown Creek</li> <li>- West of Twin Lakes</li> </ul> </li> </ul>																							
<b>General Situational Awareness:</b> <ul style="list-style-type: none"> <li>- Steep and rugged terrain, critically dry and receptive fuel beds, active area for fire history and drought stressed trees.</li> <li>- Enhanced hygiene (especially handwashing), PPE &amp; monitoring practices help limit the infection rate of first responders.</li> </ul>																							
<b>5. Site Safety Plan Required?</b> Yes <input type="checkbox"/> No <input type="checkbox"/>																							
<b>Approved Site Safety Plan(s) Located at:</b>																							
<b>6. Incident Action Plan</b> <table style="width: 100%; border: none;"> <tr> <td><input checked="" type="checkbox"/> ICS 203</td> <td><input checked="" type="checkbox"/> ICS 215A</td> <td><input type="checkbox"/> Covid Tracking</td> <td><input checked="" type="checkbox"/> Daily Water Log</td> </tr> <tr> <td><input checked="" type="checkbox"/> ICS 204</td> <td><input checked="" type="checkbox"/> ICS 220</td> <td><input checked="" type="checkbox"/> Training Message</td> <td><input type="checkbox"/> COVID-19 Message</td> </tr> <tr> <td><input checked="" type="checkbox"/> ICS 205</td> <td><input checked="" type="checkbox"/> Facility Maps</td> <td><input type="checkbox"/> Travel Map</td> <td><input checked="" type="checkbox"/> ICS 214</td> </tr> <tr> <td><input checked="" type="checkbox"/> ICS 206</td> <td><input checked="" type="checkbox"/> Weather Forecast</td> <td><input type="checkbox"/> Demob Plan</td> <td><input checked="" type="checkbox"/> WF206 8 Line</td> </tr> <tr> <td><input type="checkbox"/> ICS 208</td> <td><input checked="" type="checkbox"/> Fire Behavior</td> <td><input checked="" type="checkbox"/> Finance Message</td> <td></td> </tr> </table>				<input checked="" type="checkbox"/> ICS 203	<input checked="" type="checkbox"/> ICS 215A	<input type="checkbox"/> Covid Tracking	<input checked="" type="checkbox"/> Daily Water Log	<input checked="" type="checkbox"/> ICS 204	<input checked="" type="checkbox"/> ICS 220	<input checked="" type="checkbox"/> Training Message	<input type="checkbox"/> COVID-19 Message	<input checked="" type="checkbox"/> ICS 205	<input checked="" type="checkbox"/> Facility Maps	<input type="checkbox"/> Travel Map	<input checked="" type="checkbox"/> ICS 214	<input checked="" type="checkbox"/> ICS 206	<input checked="" type="checkbox"/> Weather Forecast	<input type="checkbox"/> Demob Plan	<input checked="" type="checkbox"/> WF206 8 Line	<input type="checkbox"/> ICS 208	<input checked="" type="checkbox"/> Fire Behavior	<input checked="" type="checkbox"/> Finance Message	
<input checked="" type="checkbox"/> ICS 203	<input checked="" type="checkbox"/> ICS 215A	<input type="checkbox"/> Covid Tracking	<input checked="" type="checkbox"/> Daily Water Log																				
<input checked="" type="checkbox"/> ICS 204	<input checked="" type="checkbox"/> ICS 220	<input checked="" type="checkbox"/> Training Message	<input type="checkbox"/> COVID-19 Message																				
<input checked="" type="checkbox"/> ICS 205	<input checked="" type="checkbox"/> Facility Maps	<input type="checkbox"/> Travel Map	<input checked="" type="checkbox"/> ICS 214																				
<input checked="" type="checkbox"/> ICS 206	<input checked="" type="checkbox"/> Weather Forecast	<input type="checkbox"/> Demob Plan	<input checked="" type="checkbox"/> WF206 8 Line																				
<input type="checkbox"/> ICS 208	<input checked="" type="checkbox"/> Fire Behavior	<input checked="" type="checkbox"/> Finance Message																					
<b>7. Prepared By:</b> Jeff Buscher		<b>Position/Title:</b> PSC																					
<b>8. Approved by Incident Commander:</b>		<b>Signature:</b>																					
<b>ICS 202</b>																							

## ORGANIZATION ASSIGNMENT LIST (ICS 203)

<b>1. Incident Name:</b> Summit Trail		<b>2. Operational Period: Date From:</b> 7/23/2021 Time From: 0600		<b>Date To:</b> 7/24/2021 <b>Time To:</b> 0600	
<b>3. Incident Commander(s) and Command Staff:</b>			<b>7. Operation Section:</b>		
IC/UC's	Daren Dalrymple	Day Operations	Heather McRae		
Deputy	Eric Petterson	Planning Ops	Dan George / Mark Johnson (t)		
Information Officer	Kaleena Lynde / Darren McMillin	Night Ops			
Liaison Officer	Tim Fike	Day Safety			
Safety Officer	Frank Pingiczer / Jason Danen (t)	Night Safety			
<b>4. Agency/Organization Representatives:</b>			<b>Branch</b>		
Agency/Organization	Name	Division/Group	B	Mike Loeffler / Kevin Mechan (t)	
Agency Rep	Joseph Holford	Division/Group			
Agency Admin	Debra Wulff	Division/Group	F	Ted King / Brad Oen (t)	
Agency Admin WA State DNR	Ken McNamee	Division/Group			
Agency Rep WA State DNR	Pat Ryan	Division/Group	J	Eric Rice / Lani Brown (t)	
EOC Dept. of Public Safety	Jim Nanamkin	Division/Group			
Lt. EMS Fire / Rescue	J. Schumacher	Division/Group	S	Gabe Foster / Ryan Regelin (t)	
Colville Tribal Police	Steve Brown	Division/Group			
		Division/Group	X	James Drummond	
		Division/Group			
		Division/Group	Night	Shilo Springstead	
		Division/Group			
		Division/Group			
<b>5. Planning Section:</b>			Division/Group		
Chief	Jeff Buscher	<b>Branch</b>			
Deputy	Matt Johnson / John Owen (v)	Division/Group			
Resource Unit	Mike Velazquez / Dana Clark (t)	Division/Group			
Situation Unit	Mike Dunkel (t)	Division/Group			
Documentation Unit		Division/Group			
		Division/Group			
Graphical Info Systems	Steve Walterscheid / Jeff Sprovkin (t)	Division/Group			
Fire Behavior Analyst		<b>Branch</b>			
Incident Meteorologist		Division/Group			
Status / Check In	Scott Cullen	Division/Group			
Training Tech Spec	Brad Smith	Division/Group			
Info Tech. Support Specialist	Shane Neal / Zack Sohl / Ricardo Facio (t)	Division/Group			
Demobilization Unit	Duane Miller	Division/Group			
<b>6. Logistics Section</b>			<b>Air Operations Branch:</b>		
Chief	Jack Costello	Air Operations Branch Director	Staci Dickson / Ray Wilson (t)		
Deputy Logs	Mike Heckendorn	Air Support Group Supervisor	Joel Torres		
Supply Unit	Tracey Valentine	Air Tactical Group Supervisor			
Facilities Unit	Bill Patten / Chris Doyle / Robin Davis	Helibase Manager			
Security Manager		<b>8. Finance/Administration Section:</b>			
Ground Support Unit	Mike Heckendorn (LSC)	Chief	Beth Lopez		
Communications Unit	Rick Stone / Chuck Schuler (t)	Time Unit	Penny Portlock		
Incident Communications Manager	Jasen Matlock / Scott Mullen (t)	Equipment Time	Juanita Cortez		
Medical Unit	Patrick Young	Personnel Time	James Newman		
Base Camp Manager	Cliff Brisbois	Comp/Claims Unit	Tina Kennedy		
Food Unit Leader	Sean Caywood / Becky Baker	Cost Unit	Sam Rapphahn		
Equipment Manager	Chad Brackin				
<b>Prepared By: Name:</b>	Jeff Buscher	<b>Position/Title:</b>	PSC	<b>Signature:</b>	
<b>ICS 203</b>		<b>Date/Time:</b>	7/22/2021 2000		

## Fire Weather Forecast

**FORECAST NO:** 7  
**PREDICTION FOR:** Friday  
**Shift Date:** July 23, 2021 0600-1800  
**TIME AND DATE**  
**FORECAST ISSUED:** 7/22/2021 at 2000

**INCIDENT:** Summit Trail Fire  
**UNIT:** Colville Reservation  
**SIGNED:** Bob Tobin  
**Incident Meteorologist (IMET)**

---

**Weather Discussion:** Weak high pressure will begin to build into the region on Friday and strengthen through the weekend. This will result in another warming and drying trend. Temperatures will once again warm well above normal and relative humidity will stay very dry. A couple of weak waves will move through the ridge. One on Monday may increase winds and high clouds. The second Tuesday into Wednesday is a little stronger and should bring cooler temperatures but also gusty winds.

### **WEATHER FORECAST:**

#### **Today:**

**SKY/WEATHER:** Sunny.  
**High Temperature...**75-80.  
**Min RH.....**15-20%  
**20-FOOT WINDS:** Southwest-west 8-10 mph with gusts around 20.  
**CWR (>=0.10")....** 0%    **LAL....**1    **Haines Index...3 ( Very Low)**    **Mixing Height...7000 ft AGL**

#### **Tonight:**

**Weather:** Clear.  
**Low Temperature...**58-62.  
**Max RH.....**40-45%  
**20-FOOT WINDS:** : Northwest-north 5-7 mph after 2200.  
**CWR (>=0.10")....**0%    **LAL...1.**

#### **Saturday:**

**SKY/WEATHER:** Sunny and warmer.  
**High Temperature...**80-85.  
**Min RH.....**16-22%  
**20-FOOT WINDS:** South-southwest winds 8-10 mph gusts around 15 mph.  
**CWR (>=0.10")....**0%    **LAL....1**    **Haines Index...4 (Low)**    **Mixing Height...7900 ft AGL**

#### **Extended Outlook**

**Sunday...**Sunny. Low: 58-63/35-45%...High: 82-86. Min RH: 18-22% Winds: southwest 10-12 mph with gusts to 15 mph.  
**Monday...**Sunny and warmer. Low: 60-65/35-40%...High: 80-85. Min RH: 8-13% Winds: Southwest 8-10 mph.

# FIRE BEHAVIOR FORECAST

<b>FORECAST NUMBER:</b> 6	<b>TYPE OF FIRE:</b> Wildland
<b>FIRE NAME:</b> Summit Trail	<b>OPERATIONAL PERIOD:</b> July 23, 24, 2021 0600-0600
<b>DATE ISSUED:</b> July 22, 2021	<b>TIME ISSUED:</b> 2100 Hours
<b>UNIT:</b> WA-COA	Don Stand, NW IMT 12 Fire Behavior Analyst

## INPUTS

**WEATHER SUMMARY:** See attached Fire Weather Forecast.

## OUTPUTS

### FIRE BEHAVIOR

#### GENERAL:

- In the event smoke haze stays over the fire area today, fire behavior activity likely less than forecasted due to shading and slightly more stable atmosphere. If smoke haze clears during the afternoon burning period, fire activity will respond to lack of shading.
- Expect single and group torching with upslope runs and spotting in the afternoon. Backing and flanking with roll outs will continue on the steeper slopes.
- Probability of Ignition will approach 70% unshaded. Maximum spotting distance will be near 0.3 miles and more if significant column develops.
- Nighttime winds are forecasted to be west to northwest after midnight and align with normal diurnal downslope winds. So eastern flanks of the fire will be the most affected.
- Fuel moistures continue to be low. Nighttime humidity recovery will be poor. This will affect live and dead fuel availability to burn. ERC's remain near the 97<sup>th</sup> percentile at Gold Mountain RAWS. Fuels are mixed conifer with grass and brush understory, timber litter, regeneration stands with shrub layer, logging slash, blow down and older pre-commercial thinning slash.

#### SPECIFIC:

**DIV F/J:** Fire should be very active in the Lynx Creek drainage today. Expect single and group torching with multiple upslope runs. On the flanks, the fire edge will continue to back and flank with occasional torching and short-range spotting. Roll outs on the steeper slopes will continue.

**DIV S:** This DIVS is in the Beaver Dam drainage. Fire spread will continue easterly down slope. Expect backing and flanking fire spread. Where fire repositions below available surface fuels, expect up slope run, areas with heavier surface loading, torching and spotting will occur.

**DIV X:** Expect backing and flanking fire spread on the south side of the DIVS where fuels are available. Short upslope runs possible where available fuels are upslope of fire edge.

**DIV B:** Expect fire along the west flank to continue to bump fire lines. Expect torching and spotting. Sub alpine and mistletoe infected Douglas fir torch easily. Winds at times may push smoke drift across fire lines and cause spots. Upslope runs likely in afternoon.

**AIR OPERATIONS:** Watch for turbulence in the complex terrain. Smoke may impact visibility.

## SAFETY

Monitor and observe fire behavior and weather conditions. Good time to review Standard Firefighting Order(s): #1 Keep informed on fire weather conditions and forecasts. #2 Know what your fire is doing at all times. #3 Base all actions on current and expected behavior of the fire.


Watch for increased fire activity with wind slope alignment.

Pay attention for roll outs on steep slopes.

Situational Awareness – Remember to readjust your SA as conditions change through the day.


# ASSIGNMENT LIST (ICS 204 WF)

CONTROLLED UNCLASSIFIED  
INFORMATION//BASIC

<b>1. Incident Name:</b>		<b>2. Operational Period:</b>				<b>3. Branch</b>		<b>Division</b>	
Summit Trail		Date From: 07/23/21	Date To: 07/24/21			B			
		Time From: 0600	Time To: 0600			Page 1 of 1		Bravo	
<b>4. Operations Personnel:</b>									
Operations Section Chief: <b>Heather McRae</b>				Night Ops:					
Branch Director:				Safety: <b>Frank Pingiczer / Jason Danen (t)</b>					
Division/Group Supervisor: <b>Mike Loeffler / Kevin Mechan (t)</b>				Air Branch Director: <b>Staci Dickson / Ray Wilson (t)</b>					
<b>5. Resources Assigned:</b>									
Resource Identifier	Request #	Leader	Personnel	LWD	Hours	Reporting Location			
CRW2 WILLAMETTE VALLEY 1	C-1	JESUS MONTANO	20	7/31	0600-1800	DP50 / 0700			
CRW2 NORTH PACIFIC FORESTRY 3	C-3	JOSE PEREZ	20	7/30	0600-1800	DP50 / 0700			
ENG6 AEGIS LOGISTICS 24	E-17	RANDY WIGGINS	3	7/27	0600-1800	DP50 / 0700			
DOZ4 BAKER FIRE LLC	E-112	JUSTIN YOUNG	2	8/2	0600-1800	DP50 / 0700			
SKG4 DARRELL GREEN 3 W/LOWB	E-29	STEVE MICHAITCH	2	7/30	0600-1800	DP50 / 0700			
WT2S EMSR TRKNG	E-13	ELI NOEL	1	7/27	0600-1800	DP50 / 0700			
WT2S 1A CONST 3	E-27	TERRAL BURR	1	7/30	0600-1800	DP50 / 0700			
WT2S BOMBEROS 2	E-51	KURT FIGG-HOBLYN	1	8/1	0600-1800	DP50 / 0700			
WT2S BOMBEROS 1	E-52	BOB MAZZARILLO	1	8/1	0600-1800	DP50 / 0700			
WT2S BREEZE BY FIRE EQUIP	E-53	CALEB JOCK	1	8/1	0600-1800	DP50 / 0700			
WT2S BOULDER CREEK	E-54	ROBERT INGRAM	1	8/1	0600-1800	DP50 / 0700			
WT2S SIMONS 02	E-48	WILLIAM SHERMAN	1	8/4	0600-1800	DP50 / 0700			
TFLD DESAUTEL	O-1	CLINT DESAUTEL	1	7/27	0600-1800	DP50 / 0700			
FALM BROTHERS FIRE	O-10	JUSTIN OFFREDI	2	7/31	0600-1800	DP50 / 0700			
<b>6. Work Assignments:</b>									
Continue to improve direct and indirect line from H1 to DIV F break Patrol and mop up to the extent necessary to maintain control objectives									
<b>7. Special Instructions:</b>									
Record weather observations and deliver to Situation Unit Leader									
<b>8. Communications</b>									
Name	Ch	Function	Rx Freq	Rx Tone	Tx Freq	Tx Tone	Notes		
NIFC C61	3	COMMAND	172.5500	100.0	167.5750	100	Cody Butte		
NIFC T7	4	TACTICAL	168.2500	100.0	168.2500	100.0			
A/G CMD	13	AIR TO GROUND	170.2500		170.2500		Air/Ground Primary (Command)		
A/G TAC	14	AIR TO GROUND	167.9500		167.9500		Air/Ground Secondary (Tactical)		
LERN	15	MEDICAL	155.3700		155.3700	100.0	Medical Emergencies		
AIRGUARD	16	AIRGUARD	168.6250		168.6250	110.9	EMERGENCY USE ONLY		
<b>9. Prepared by: Name:</b>		Mike Velazquez / Dana Clark (t)			RESL		Signature: 		
<b>ICS 204</b>		Date/Time: 7/22/2021			2000		Personnel Count: 57		

# ASSIGNMENT LIST (ICS 204 WF)

CONTROLLED UNCLASSIFIED  
INFORMATION//BASIC

<b>1. Incident Name:</b> <p style="text-align: center;">Summit Trail</p>		<b>2. Operational Period:</b> Date From: 07/23/21    Date To: 07/24/21 Time From: 0600    Time To: 0600				<b>3. Branch</b> <p style="text-align: center;">F</p>		<b>Division</b> <p style="text-align: center;">Foxtrot</p>	
<b>4. Operations Personnel:</b>						Page 1 of 1			
Operations Section Chief: <b>Heather McRae</b>				Night Ops:					
Branch Director:				Safety: <b>Frank Pingiczer / Jason Danen (t)</b>					
Division/Group Supervisor: <b>Ted King / Brad Oen (t)</b>				Air Branch Director: <b>Staci Dickson / Ray Wilson (t)</b>					
<b>5. Resources Assigned:</b>									
Resource Identifier	Request #	Leader	Personnel	LWD	Hours	Reporting Location			
ENG6 OR MAF 643	E-127	KYLE ERRECART	4	8/4	0600-1800	DP74 / 0700			
ENG6 OR MAF 616	E-128	MELANIE LECKENBY	4	8/4	0600-1800	DP74 / 0700			
DOZ2 VAN DYKE LOGGING INC	E-5000	JIM VAN DYKE	1	8/1	0600-1800	DP74 / 0700			
DOZ3 VAN DYKE LOGGING INC	E-5001	BILLY HANEY	1	8/1	0600-1800	DP74 / 0700			
FEL1 SWEDBERG W/LOWB	E-58	TREVOR THOMPSON	2	8/1	0600-1800	DP74 / 0700			
FEL1 HAVILLAH W/LOWB	E-59	TOM KERSHNER	2	8/1	0600-1800	DP74 / 0700			
WT2S WILDFIRE PROTECTION 321	E-55	DANIEL HAMMEL	1	8/1	0600-1800	DP74 / 0700			
HEQB SEYMOUR		SCOTTY SEYMOUR	1	8/3	0600-1800	DP74 / 0700			
FEMT EMTF 63 AMR	O-40	JASON LEWIS	1	7/19	0600-1800	DP74 / 0700			
<b>6. Work Assignments:</b>									
Continue to prep Lynx Creek Rd with mechanical equipment from DP 74 to DIV J break									
Construct indirect line from DP 74 to Johns Mt									
Monitor fire progress in the Lynx Creek drainage									
<b>7. Special Instructions:</b>									
Record weather observations and deliver to Situation Unit Leader									
<b>8. Communications</b>									
Name	Ch	Function	Rx Freq	Rx Tone	Tx Freq	Tx Tone	Notes		
NIFC C61	3	COMMAND	172.5500	100.0	167.5750	100	Cody Butte		
NIFC T1	5	TACTICAL	168.0500	100.0	168.0500	100.0	Shared (Div F and Div NIGHT)		
A/G CMD	13	AIR TO GROUND	170.2500		170.2500		Air/Ground Primary (Command)		
A/G TAC	14	AIR TO GROUND	167.9500		167.9500		Air/Ground Secondary (Tactical)		
LERN	15	MEDICAL	155.3700		155.3700	100.0	Medical Emergencies		
AIRGUARD	16	AIRGUARD	168.6250		168.6250	110.9	EMERGENCY USE ONLY		
<b>9. Prepared by: Name:</b>		Mike Velazquez / Dana Clark (t)			RESL		Signature: 		
ICS 204		Date/Time: 7/22/2021			2000		Personnel Count: 17		





# ASSIGNMENT LIST (ICS 204 WF)

CONTROLLED UNCLASSIFIED  
INFORMATION//BASIC

<b>1. Incident Name:</b> <p style="text-align: center;"><b>Summit Trail</b></p>		<b>2. Operational Period:</b> Date From: 07/23/21    Date To: 07/24/21 Time From: 0600    Time To: 0600				<b>3. Branch</b> <b>Division</b> <p style="text-align: center;"><b>S</b></p> <p style="text-align: center;">Page 1 of 2    <b>Sierra</b></p>	
<b>4. Operations Personnel:</b>						Night Ops:	
Operations Section Chief: <b>Heather McRae</b>						Safety: <b>Frank Pingiczer / Jason Danen (t)</b>	
Branch Director:						Air Branch Director: <b>Staci Dickson / Ray Wilson (t)</b>	
Division/Group Supervisor: <b>Gabe Foster / Ryan Regelin (t)</b>							
<b>5. Resources Assigned:</b>							
Resource Identifier	Request #	Leader	Personnel	LWD	Hours	Reporting Location	
CRW2IA SRV 14	C-9	HIDELFONSO VIERA	20	8/1	0600-1800	DP58 / 0700	
CRW2 GFP ENTERPRISES C4	C-2	KEITH PARKER	20	7/31	0600-1800	DP58 / 0700	
CRW2 WILLAMETTE VALLEY 2	C-4	LAZARO MONTANO	20	7/30	0600-1800	DP58 / 0700	
ENG6 INNES	E-6	JOSH QUOCHYTEWA	3	8/1	0600-1800	DP58 / 0700	
ENG6 STEELHEAD 16	E-129	TODD SOUKKALA	3	8/4	0600-1800	DP58 / 0700	
DOZ2 STUFFLEBEAM W/LOWB	E-77	JOE LILLIE	2	8/1	0600-1800	DP58 / 0700	
DOZ2 COUGAR RIDGE W/LOWB	E-79	DAVE OAKES	2	8/1	0600-1800	DP58 / 0700	
EXC2 KETTLE RIVER	E-102	BRAYDON BOMAN	2	8/2	0600-1800	DP58 / 0700	
EXC2 WILL LOGGING 3	E-103	SHANE HIGBEE	1	8/2	0600-1800	DP58 / 0700	
WT2S DOBBINS FARMS	E-49	KEVIN JOHNSON	1	8/1	0600-1800	DP58 / 0700	
WT2S WATER DOGS	E-50	RANI FERGUSON	1	8/1	0600-1800	DP58 / 0700	
WT2S CRAIG OIL	E-56	BRETT CRAIG	1	8/1	0600-1800	DP58 / 0700	
FAL1 MATLOCK	O-80	DAN ARNOTT	1	7/31	0600-1800	DP58 / 0700	
FAL1 SWEDBERG 1	O-81	RICK ELWESS	1	7/31	0600-1800	DP58 / 0700	
FAL1 SWEDBERG 2	O-82	DANNY TRAVINO	1	7/31	0600-1800	DP58 / 0700	
<b>6. Work Assignments:</b> Construct and prep indirect fireline on the ridgeline east of DP 58 into the Beaver Dam Creek drainage Patrol and mop up to ensure operational objectives are met							
<b>7. Special Instructions:</b> Record weather observations and deliver to Situation Unit Leader							
<b>8. Communications</b>							
Name	Ch	Function	Rx Freq	Rx Tone	Tx Freq	Tx Tone	Notes
NIFC C60	2	COMMAND	170.2375	100.0	162.1875	100	Gold Mtn.
NIFC T3	7	TACTICAL	168.6000	100.0	168.6000	100.0	
A/G CMD	13	AIR TO GROUND	170.2500		170.2500		Alr/Ground Primary (Command)
A/G TAC	14	AIR TO GROUND	167.9500		167.9500		Alr/Ground Secondary (Tactical)
LERN	15	MEDICAL	155.3700		155.3700	100.0	Medical Emergencies
AIRGUARD	16	AIRGUARD	168.6250		168.6250	110.9	EMERGENCY USE ONLY
<b>9. Prepared by: Name:</b> Mike Velazquez / Dana Clark (t)			RESL		Signature:		
<b>ICS 204</b>		Date/Time: 7/22/2021 2000		Personnel Count: 79			



# ASSIGNMENT LIST (ICS 204 WF)

CONTROLLED UNCLASSIFIED  
INFORMATION//BASIC

<b>1. Incident Name:</b> <p style="text-align: center; font-weight: bold;">Summit Trail</p>		<b>2. Operational Period:</b> Date From: 07/23/21      Date To: 07/24/21 Time From: 0600              Time To: 0600				<b>3. Branch</b> <b>Division</b> <p style="text-align: center; font-size: 2em;">X</p>	
<b>4. Operations Personnel:</b>		Operations Section Chief: <b>Heather McRae</b>		Night Ops:		Page 1 of 2                      X-ray	
Branch Director:		Division/Group Supervisor: <b>James Drummond</b>		Safety: <b>Frank Pingiczer / Jason Danen (t)</b>		Air Branch Director: <b>Staci Dickson / Ray Wilson (t)</b>	
<b>5. Resources Assigned:</b>							
Resource Identifier	Request #	Leader	Personnel	LWD	Hours	Reporting Location	
CRW2IA SRV 4	C-8	LUIS TAPIA	20	8/1	0600-1800	DP54 / 0700	
CRW2IA GFP ENTERPRISES 6D	C-12	CASEY PRIOR	20	8/3	0600-1800	DP54 / 0700	
ENG6 LL MEADOW WILDFIRE INC 71	E-3	WESLEY JAMES	3	7/27	0600-1800	DP54 / 0700	
ENG6 FONSECA FORESTRY LLC 02	E-4	ARMANDO FONSECA	3	7/27	0600-1800	DP54 / 0700	
ENG6 LATE SUMMER WILDFIRE LLC 08	E-5	SHAUN MC CAULEY	3	7/28	0600-1800	DP54 / 0700	
ENG6 AEGIS LOGISTICS 25	E-16	JOHN QUERIN	3	7/27	0600-1800	DP54 / 0700	
DO23 WILL LOGGING 7	E-108	EDDIE PERRY	1	8/2	0600-1800	DP54 / 0700	
DO23 130			1	7/27	0600-1800	DP54 / 0700	
EXC2 TOLLEFSON W/LOWB	E-61	BRETT MORRIS	2	7/31	0600-1800	DP54 / 0700	
EXC2 SMITH W/LOWB	E-60	JEFF SMITH	2	7/23	0600-1800	DP54 / 0700	
WT2S CANYON CR ENT 1	E-14	ROY KING	1	7/27	0600-1800	DP54 / 0700	
WT2S KING HYDROSEEDING 64	E-25	WESLEY BODENHAMER	1	7/31	0600-1800	DP54 / 0700	
WT2S SMOKEY THE CUB	E-26	CUB CARPENTER	1	7/30	0600-1800	DP54 / 0700	
WT2S 1A CONST 22	E-28	DAVE AUTEAU	1	7/30	0600-1800	DP54 / 0700	
<b>6. Work Assignments:</b> Plumb and mop up completed line to ensure that operational objectives are met Construct direct fireline on slopover from DP 3 to the SW into the wet drainage							
<b>7. Special Instructions:</b> Record weather observations and deliver to Situation Unit Leader							
<b>8. Communications</b>							
Name	Ch	Function	Rx Freq	Rx Tone	Tx Freq	Tx Tone	Notes
NIFC C60	2	COMMAND	170.2375	100.0	162.1875	100	Gold Mtn.
NIFC T5	8	TACTICAL	166.7250	100.0	166.7250	100.0	
A/G CMD	13	AIR TO GROUND	170.2500		170.2500		Air/Ground Primary (Command)
A/G TAC	14	AIR TO GROUND	167.9500		167.9500		Air/Ground Secondary (Tactical)
LERN	15	MEDICAL	155.3700		155.3700	100.0	Medical Emergencies
AIRGUARD	16	AIRGUARD	168.6250		168.6250	110.9	EMERGENCY USE ONLY
<b>9. Prepared by: Name:</b>		Mike Velazquez / Dana Clark (t)		RESL		Signature:	
ICS 204		Date/Time: 7/22/2021 2000		Personnel Count: 62			





## AIR OPERATIONS SUMMARY ICS-220

Incident Name / Number Summit Trail / WA-COA-200887	Sunrise 5:19	Cutoff	Sunset 20:41	Time Prepared 1800	Date Prepared Thursday, July 22, 2021	Prepared By Ray Wilson
General Remarks, Safety Notes, Hazards, Air Operations Special Equipment, etc. <b>TRACK ALL DIPSITE LOCATIONS / NUMBER OF DIPS / GALLONS TAKEN.</b> <b>Assess mission complexity and the benefit/risk of the mission.</b> All GPS DATA TO BE COLLECTED IN <u>DEGREES, MINUTES, DECIMAL MINUTES</u> FORMAT. Report all UAS/UFO sightings to Air Attack/ Air Operations				Shutdown 2111		Operational Period - Date Friday July 23, 2021
What helicopter holds the speed record, and what is the top speed?				Helibase Information Name Round Lake Latitude 48° 17.75 Longitude 118° 19.19		Operational Period - Time 0700-2100
Helibase Information Name Round Lake Latitude 48° 17.75 Longitude 118° 19.19				TFR Information Request # 1/ 3585 Polygon: NM Altitude: 10,000 MSL Centerpoint: Lat Long		Rescue Ship Information Name Phone Make/Model Location
NOTAMS: Frequency 126.0000 <a href="http://tfr.faa.gov/tfrz/list.html">http://tfr.faa.gov/tfrz/list.html</a>				NOTAMS: Frequency 126.0000 <a href="http://tfr.faa.gov/tfrz/list.html">http://tfr.faa.gov/tfrz/list.html</a>		Request Procedure for These Aircraft: Incident Communications See Medical Plan For Additional Info

Frequencies	TX	Tone	RX	Tone	AM / FM	Position	Name	Phone	Trainee	Phone
Command	166.6750	100.0	170.0000	100.0	FM	AOBD	Staci Dickson	530-277-5153	Ray Wilson	707-472-8088
AIR / GROUND - Command (Primary)	170.2500		170.2500		FM	ASGS	Joel Torres	530-598-9323		
AIR / GROUND - Tactical ( Secondary)	167.9500		167.9500		FM	HEBM	Rita Clipperton	530-575-9906		
AIR / AIR Primary TFR	126.0000		126.0000		AM	ATGS	Jerry Messinger	541-306-0907		
AIR / AIR ROTARY WING Secondary	132.5500		132.5500		AM		Round Lake Helibase	310-617-7933		
Grizzly Peak - Dispatch	164.1625	114.8	169.7125	136.5	FM					
DECK	163.1000		163.1000		FM					
Lern	155.3700	100.0	155.3700	100.0	FM					
AIRGUARD - Emergency Only	168.6250	110.9 (1)	168.6250		FM					

HELICOPTERS ( Use page 2 if Needed )										
FAA #	Type	Make/Model	Helibase	Avail	Start	Remarks				
N950FS	3	Astar B3	Round Lake			A-80 Navejo Helitack	Remarks: ALL COST SUMMARIES NEED TO BE EMAILED TO: sam_rapphahn@firenet.gov, sdicksonair@gmail.com, raymond.wilson@usda.gov, joel.torres@usda.gov			
N205LM	2	205A1++	Round Lake			A-82	summitrailhelibase2021@gmail.com			
823/Boxcar 18	1	CH47 F	Wilbur			A-47 WA Air National Guard				

FIXED WING ( Use Page 2 if Needed )													
FAA #	Type	Make/Model	Base	Avail	Start	Remarks	FAA #	Type	Make/Model	Base	Avail	Start	Remarks
N42ZZ		AC 500S	Deer Park			A-62 Assigned to Incident	EQUIPMENT ASSIGNED						
PLANNED MISSIONS													
Water Dropping, Reconns as Requested.													
Support Local IA as needed.													
							E-44	Helibase Water Tender			E-54	Helowell Water Tender	
							E-47	Helibase Operations Support Trailer			E-111	Handwash Station	
							E-51	Helowell Water Tender					
							E-52	Helowell Water Tender					

# INCIDENT RISK ANALYSIS (ICS 215A) Day

DIV	HAZARDOUS ACTIONS / CONDITIONS	MITIGATIONS / WARNINGS / REMEDIES
ALL	DRY FUEL CONDITIONS FIRE BEHAVIOR, FIRE WEATHER.	<ul style="list-style-type: none"> <li>• ERC'S ABOVE 97<sup>TH</sup> PERCENTILE</li> <li>• Poor humidity recovery Thursday evening through Friday morning</li> <li>• As RH approaches 20% expect increased fire behavior</li> <li>• Establish and maintain LCES.</li> <li>• Anticipate intense burning and rapid rates of spread.</li> <li>• Watch for spot fires, re-burn potential</li> <li>• Allow for adequate time to escape routes and safety zone.</li> </ul>
ALL	DANGER TREES	<ul style="list-style-type: none"> <li>• Follow "Hazard Tree Safety" guidelines, IRPG pages 22.</li> <li>• Post lookouts or use a spotter in mop-up areas with personnel.</li> <li>• <b>Sub Alpine Spruce in the area with shallow root system are prone to falling.</b></li> <li>• <b>High concentration of beetle kill trees creates hazardous areas.</b></li> </ul>
ALL	AIRCRAFT OPERATIONS	<ul style="list-style-type: none"> <li>• Follow "Aviation-Watch Out" Situations on page 46 of IRPG</li> <li>• Do not plan on air resources for tactical support or medical transportation</li> <li>• Refer to page 58 IRPG for directing bucket drops</li> <li>• Ensure positive communications with all air resources</li> </ul>
ALL	TRAFFIC & DRIVING	<ul style="list-style-type: none"> <li>• <b>Watch for logging trucks on Bridge Creek road , Highway 2</b></li> <li>• Practice "Defensive Driving" technique.</li> <li>• Use warning lights when working on roads or traveling in smoke.</li> <li>• Observe posted speed limits. Always use headlights.</li> <li>• Dusty roads allow for adequate spacing between vehicles. Many roads are narrow and mid slope, use caution.</li> </ul>
ALL	HEAT RELATED ILLNESS (HRI) / DEHYDRATION&FATIGUE	<ul style="list-style-type: none"> <li>• Drink 2:1 water to sports drinks</li> <li>• Maintain 2:1 work rest ratio</li> <li>• Drink before during and after shift even though you are not thirsty</li> <li>• Recognize symptoms of HEAT RELATED ILLNESS(IRPG PG 107)</li> </ul>
ALL	INDIRECT LINE CONSTRUCTION	<ul style="list-style-type: none"> <li>• Establish and maintain LCES</li> <li>• Utilize favorable locations when constructing line I.E lighter fuels ,natural barriers and ridgelines</li> <li>• Follow "Look up, Look down, Look Around" procedures (IRPG pg 3-4)</li> </ul>
ALL	COMMUNICATIONS	<ul style="list-style-type: none"> <li>• Share your situational awareness with others.</li> <li>• Answer questions when asked by others. Ensure you know the plan.</li> <li>• Radio clone today.</li> <li>• <b>Ensure all personnel are familiar with the incident and IA communication plans.</b></li> </ul>
ALL	ENVIRONMENTAL HAZARDS	<ul style="list-style-type: none"> <li>• Keep alert for wildlife, rattlesnakes, and insects. Watch footing and hand placement around rocks.</li> </ul>
ALL	HEAVY EQUIPMENT OPERATIONS	<ul style="list-style-type: none"> <li>• Ensure communications are established with operators.</li> <li>• Use hand signals if other communications are unavailable.</li> <li>• Maintain a 50'-100' exclusion area around equipment.</li> <li>• Use a spotter when backing.</li> </ul>
X/B	MOP-UP	<ul style="list-style-type: none"> <li>• Conduct thorough briefing for all personnel (inside rear cover IRPG).</li> <li>• Use all required PPE, including eye protection.</li> <li>• Maintain proper spacing and overhead clearance.</li> <li>• Be alert for stump holes, root cavities. And fire weakened trees</li> </ul>
ALL	NIGHT OPERATIONS	<ul style="list-style-type: none"> <li>• Have a purpose for where you drive and what you do don't rush into assignments.</li> <li>• Use caution where you park or stage especially in steep timbered areas.</li> <li>• Increase SA by trying to see the work areas during daylight hours.</li> </ul>
ALL	COVID	<ul style="list-style-type: none"> <li>• Maintain 6' foot distance whenever possible.</li> <li>• Do frequent handwashing/sanitizing, and disinfecting common surfaces.</li> <li>• Follow County Public Health guidelines. Monitor for symptoms.</li> <li>• Notify MEDL if any symptoms arise.</li> </ul>

INCIDENT NAME <b>Summit Trail</b> ICS 215a	DATE PREPARED: July, 22 2021 TIME PREPARED: 1800 HOURS	OPERATIONAL PERIOD <b>Day/Night Shift</b> <b>07/23/21 - 07/24/21</b> <b>0600-0600</b> Prepared by: Pingiczer / Danen (t)
--	---	---

**Lookouts**  
**Communications**  
**Escape Routes**  
**Safety Zones**

# SUMMIT TRAIL FIRE

Operation Period: 07/23-24/2021 Day Shift/Night Shift

## SAFETY MESSAGE

### Human Factors Errors

1. Underestimating hazards, and using inadequate safety measures.
2. Failing to notice changing conditions and adjust tactics accordingly.

### 7 Barriers to Situational Awareness

1. Inexperience.
2. Getting too Comfortable (Complacency, Inattention, Autopilot).
3. Distraction from Primary Duty.
4. Priorities Out of Order.
5. Social Influences (Groupthink, Peer Pressure).
6. Stress Reaction (Tunnel Vision, Mission Fixation).
7. Physical Impairment (Fatigue, Carbon Monoxide, Heat Stress, Medications).

### MAJOR HAZARDS AND RISKS

STEEP TERRAIN FATIGUE SPOT FIRES	ROLLING MATERIAL DEHYDRATION BUCKET DROPS	HEAVY EQUIPMENT HAZARD TREES DRIVING
--	---	--

***Be sure all elements of your safety plan are in place prior to engagement***

#### Driving Habits

- Back your vehicle into parking spaces and **use a backer** when possible, you have the clearest view of backing hazards when you initially see where you are parking.
- Everyone in the vehicle needs to wear a seat belt before the tires roll.
- Watch your speed, recognize the posted speed limit and adjust your speed for current conditions.
- Maintain safe following distances
- Eliminate driver distractions
- Put your cell phone away if you are driving, it's the law.

#### Night Operations Hazards

Your ability to maintain your situational awareness at night is compromised by your inability to see hazards and other visual indicators in your work area.

Other challenges faced during night operations:

- Ability to maintain your orientation
- Difficulty seeing hazards beyond your headlamp
- Difficulty estimating distances
- Inability to use landmarks as reference
- Blowing smoke can increase visual difficulties



## **Fire and COVID-19 Briefing Checklist**

### **Self-Awareness / Screening**

- Immediately separate yourself from others.
- Notify supervisor if you or others experience:
  - o Cough, more than expected
  - o Shortness of breath or difficulty breathing
  - o New loss of taste or smell
  - o Fever                      o Chills
  - o Sore throat      o Muscle pain
- Review and follow crew and division plans to isolate, triage, and transport symptomatic personnel.

**SUPERVISOR CALL MEDL @ 530-400-0880 IF IN CAMP, OTHERWISE CALL VIA RADIO FOR FUTURE INSTRUCTIONS**

### **Hygiene on the Fireline**

- Properly wash or sanitize your hands often, especially before and after eating or entering a public place, and after coughing or sneezing.
- Avoid handshakes and communal use items.
- Maintain a supply of hand sanitizer and hand wipes. Inform supervisor of needed resupply.
- Disinfect high touch surfaces often:
  - o Radios, phones, doors, pumps, fuel cans, etc.

### **Social Distancing and Protective Equipment**

- Initiate, practice, and remind others of social distancing.
- Conduct briefings and conversations outdoors and at least 6 feet apart.
- Utilize face coverings as a tool when practical.
- Clean or replace dirty face coverings, equipment, and PPE.

### **Communications**

- Face coverings and social distancing complicate communications. Ensure effective sender/receiver messaging.

### **Protect yourself, your crew, and your camp!**

Find more information: <https://www.nwccg.gov/coronavirus>



## **WILDLAND FIRE COVID-19 SCREENING TOOL**

**Have you in the past 14 days, had contact with a person known to be infected with the Coronavirus (COVID-19)?**

**Today or in the past 24 hours, have you had any of the following symptoms?**

- |   |  |
|---|--|
| + Cough more than expected?                                       | + Shortness of breath or difficulty breathing?   |
| + Fever? Chills?  | + Sore throat?                                   |
| + Nausea or vomiting?   | + Diarrhea?                                      |
| + New loss of taste or smell?                                     | + Fatigue, outside your normal for firefighting? |
| + Headache, outside your normal for firefighting?                 |  |
| + Congestion or runny nose, outside your normal for firefighting? |  |
| + Muscle pain, outside your normal for firefighting?              |  |

### MEDICAL PLAN (ICS 206)

<b>1. Incident Name:</b> Summit Trail		<b>2. Operational Period:</b> Date From: 7/23/21 Date To: 7/24/21 Time From: 0600 Time To: 0600					
<b>3. EMS / Ambulance Services:</b>							
Name	Location	Contact Number/Freq	Paramedics				
Medical Unit	Summit Trail ICP	530-400-0880	Yes				
Colville Tribal Fire and Rescue	Inchelium, WA	509-634-3100	<input type="checkbox"/> No				
<b>4. Air Rescue / Air Ambulance Services:</b>							
Name	Phone / Frequency	Type of Aircraft & Capability					
Life Flight	509-634-3100 / Command	ALS Day and Night	ALS				
Air Lift Northwest	509-634-3100 / Command	ALS Day and Night	ALS				
<b>5. Hospitals:</b>							
Hospital Name	Address	Contact Number(s)	Travel Time		Trauma Center	Burn Center	Helipad
	Lat & Long Helipad	Frequency	Air	Ground			
Mt. Carmel Hospital	982 E. Columbia Ave Colville, Wa. 99114	509-685-5120	30 Min.	1 Hr. 30 Min.	EDAT	<input type="checkbox"/>	<input checked="" type="checkbox"/>
	48 33.00 N / 117° 53.98 W						
Sacred Heart Hospital	101 W. 8th St. Spokane, Wa. 99204	509-474-3600	45 Min.	2 Hr. 30 Min.	Level 2	<input type="checkbox"/>	<input checked="" type="checkbox"/>
	47 39.1 N / 117 24.85 W						
Harborview Hospital	325 9th Ave Seattle, Wa 98104	206-744-3000	1 Hr. 30 Min.	5 Hr. 30 Min.	Level 1	<input checked="" type="checkbox"/>	<input checked="" type="checkbox"/>
	47 36.5 N / 122 19.67 W						
Inchelium Community Health Center	39 Shortcut Rd. Inchelium, WA	509-722-7006	10 Min.	45 Min.		<input type="checkbox"/>	<input checked="" type="checkbox"/>
	48 18.16 N / 118 12.00 W						
<b>6. Special Medical Emergency Procedures</b>				<i>Update and discuss with assigned resources daily</i>			
<b>Fireline EMT / Medic's Division / Branch Location</b>							
<b>Air Hoist site location site: Lat / Long / Elevation:</b>							
<b>Helispot: Lat / Long / Elevation:</b>							
<input type="checkbox"/> Check box if aviation assets are utilized for rescue. If assets are used, coordinate with Air Operations.							
<b>7. Remote Aid Stations</b>							
<b>Point of Contact:</b>							
<b>Equipment Available on site:</b>							
<b>Ambulance ETA:</b>		<b>Air</b>		<b>Ground</b>			
<b>8. Prepared by (Medical Unit Leader):</b>		Dennis Young 530-400-0880		Signature: 			
<b>9. Approved by (Safety Officer):</b>		Frank Pingiczer		Signature: 			
<b>ICS 206</b>				Date/Time: 07/22/2021		2000	

# ICS 205 - INCIDENT RADIO COMMUNICATIONS PLAN

CONTROLLED UNCLASSIFIED  
INFORMATION//BASIC

<b>1. Incident Name:</b>  <h2 style="text-align: center;">Summit Trail</h2>	<b>2. Date/Time Prepared</b> Date: 07/22/2021 Time: 1930	<b>3. Operational Period:</b> Date From: 07/23/21 Time From: 0600 Date To: 07/24/21 Time To: 0600
---	--	---

4. Communications									
Ch#	Function	Name	Assigned To	Rx Freq	Rx Tone	Tx Freq	Tx Tone	Notes	
1	COMMAND	NIFC C4	COMMAND	170.0000	100.0	166.6750	100.0	Grizzly Mtn	
2	COMMAND	NIFC C60	COMMAND	170.2375	100.0	162.1875	100.0	Gold Mtn.	
3	COMMAND	NIFC C61	COMMAND	172.5500	100.0	167.5750	100.0	Cody Butte	
4	TACTICAL	NIFC T7	DIV B	168.2500	100.0	168.2500	100.0		
5	TACTICAL	NIFC T1	DIV F / NIGHT	168.0500	100.0	168.0500	100.0	Shared (Div F and Div NIGHT)	
6	TACTICAL	NIFC T6	DIV J	166.7750	100.0	166.7750	100.0		
7	TACTICAL	NIFC T3	DIV S	168.6000	100.0	168.6000	100.0		
8	TACTICAL	NIFC T5	DIV X	166.7250	100.0	166.7250	100.0		
9	TACTICAL	NIFC T2	TRANSPORTATION	168.2000	100.0	168.2000	100.0		
10	COMMAND	Fire B Grizzly	IA CMD	169.7125	136.5	164.1625	114.8		
11	TACTICAL	Fire C TAC	IA TAC	166.9750	151.4	166.9750	151.4		
12	AIR TO GROUND	ATG 51	IA Pri A/G	168.3125		168.3125			
13	AIR TO GROUND	A/G CMD	A/G Primary (Command)	170.2500		170.2500		Air/Ground Primary (Command)	
14	AIR TO GROUND	A/G TAC	A/G Secondary (Tactical)	167.9500		167.9500		Air/Ground Secondary (Tactical)	
15	MEDICAL	LERN	MEDICAL	155.3700		155.3700	100.0	Medical Emergencies	
16	AIRGUARD	AIRGUARD	EMERGENCY	168.6250		168.6250	110.9	EMERGENCY USE ONLY	
17									
18									
19									
20	AIRGUARD	AIRGUARD	EMERGENCY	168.6250		168.6250	110.9	EMERGENCY USE ONLY	

### 5. Special Instructions

Current Clone = "SUMM 723"

Incident Communications: "Summit Communications"

Prepared by (Communications Unit Leader): Name: Rick Stone, COM1	Date/Time: 7/22/2021
--	----------------------

Date/Time: 7/22/2021

ICS 205 - CONTROLLED UNCLASSIFIED INFORMATION//BASIC

## ***Summit Trail Fire-Incident Training Program***

**A TNSP is available on this incident to assist with your training assignment needs and documentation.**

**To receive documented incident credit for your assignment, scan the QR Code or click on the link below to access and complete the Trainee Registration Form. Once registered you will receive additional instructions via text.**

**Registering your training assignment as early as possible on the incident is to your benefit!**

**For training related questions, call: Brad Smith (TNSP) at 209-770-4809 or email [bradley\\_smith@firenet.gov](mailto:bradley_smith@firenet.gov)**

**[Summit Trail Fire - Trainee Registration Form](#)**





# California Interagency Incident Management Team 10 Instructions for Submitting Electronic Documents to Finance Section

When submitting electronic documents to the Finance Section it is very important to follow the below file naming convention when sending via email to help ensure that your document gets to the correct person for proper processing.

When submitting by email, send to: **2021.summitrail.finance@firenet.gov**

## File Naming Convention

### **CTR: RO# - CTR - Date (or date range) - Company Name/Crew Name/First Initial Last Name**

E-1 CTR 04222020 Big Green Company  
E-1 CTR 0422-04252020 Big Green Company  
C-1 CTR 04222020 Flagstaff IHC  
O-1 CTR 04222020 S Bear

### **Shift Ticket: RO# - Date (or date range) - Company Name**

E-1 ST 04222020 Big Green Company  
E-1 ST 0422-04252020 Big Green Company

### **General Message: RO# - GM - Company Name/Crew Name/First Initial Last Name - Description**

E-1 GM Big Green Company Deduction for downtime  
E-2 O-1 GM S Bear Spot change of assignment

### **Supply Order: RO# - SO - Company Name/Crew Name/First Initial Last Name - Description**

E-1 SO Flagstaff IHC Immediate Need Supply Order  
O-1 SO S Bear Supply Order for next op period

### **Check In Sheet: RO# - CIS - Company Name/Crew Name/First Initial Last Name**

E-1 CIS Big Green Company  
C-1 CIS Flagstaff IHC  
O-1 CIS S Bear

# CIIMT 10

# FIRELINE ORDER

Date & Time order was placed:		Order # (DIVS + #)	Location & Time for delivery (DIV, LZ, DP, Lat Long)		Mode of Delivery
Point of Contact:		Lat:			Driver <input type="checkbox"/>
		Long:			DIVS to pick up <input type="checkbox"/>
Notes:		Elevation:			Helo <input type="checkbox"/>
		Length of Longline required:			
Order received in Communications by (Name):					Time:
Order shipped to line by (Name): (Send this sheet to the line with the order)					Time:
#	Item				Amount
1	Hoselay Kit 1000': 10 - 1½" Hose rolls, 10 - 1" Hose rolls, 10 - 1½" Gated wyes, 10 - 1½" to 1" reducers, 10 - 1" nozzles				
2	Mop up Kit: 20 - 50'x¾" Hose, 10 - 1½" to 1" Reducers, 10 - 1" to ¾" Reducers, 10 - ¾" shutoffs, 10 - ¾" wyes, 10 - ¾" nozzles				
#	Item	Amount	#	Item	Amount
3	Hose (50') garden ¾"		33	Drip Torch	
4	Hose (100') 1"		34	Fusees, Boxes <input type="checkbox"/> Cases <input type="checkbox"/>	
5	Hose (100') 1½"		35	FIREQUICK Hotshot Flares (12/Box)	
6	Nozzle, garden ¾"		36	FIREQUICK Stubby Flares (12/Box)	
7	Nozzle, KK type 1"		37	FIREQUICK Chubby Flares (75/Box)	
8	Nozzle, KK type 1½"		38	FIREQUICK Big Shot Flares (50/Box)	
9	Wye, Gated ¾"		39	Cartridge #6 purple (Box)	
10	Wye, Gated 1"		40	Batteries AAA, 24/pkg	
11	Wye, Gated 1½"		41	Batteries AA, 24/pkg pkg	
12	Inline-Tee, 1½" x 1½" x 1"		42	Flagging, specify color:	
13	Reducer, 1" x ¾"		43	Water, Cubies	
14	Reducer, 1½" x 1"		44	Water, Bottled Cases	
15	Foam 5 gallon container		45	Gatorade, Cases	
16	Backpack Pump		46	MRE's (12/Box)	
17	Pumpkin 1500/3000/6000		47	Heavy Mill Plastic	
18	Folda-Tank 1000/1500 gallon		48	Staple Gun with ½" staples	
19	Mark 3 Pump		49	Wrap, Structure 54" x 300'	
20	Mark 3 Pump Kit		50	ANYTHING NOT LISTED ABOVE :	
21	Mop up Kit, 3 wand		51		
22	Pump Kit, Lightweight		52		
23	Pump Kit, Volume		53		
24	Sprinkler Kit		54		
25			55		
26			56	COVID Kit	
27	Chainsaw Kit		57	Bath in a bag	
28	Bar Oil (Qts)		58	Hygiene Kit	
29	2 Cycle oil (Pints)		59	Trash Bags, 100/Box	
30	Gas Unleaded (Gallons)		60	Paper Towels	
31	Diesel (Gallons)		61	Disinfectant	
32	5 gallon fuel can (Empty)		62	Nitrile Gloves, specify size: M <input type="checkbox"/> L <input type="checkbox"/> XL <input type="checkbox"/> 50/Box	









# MEDICAL PLAN (ICS 206 WF)

## Medical Incident Report

**FOR A NON-EMERGENCY INCIDENT, WORK THROUGH CHAIN OF COMMAND TO REPORT AND TRANSPORT INJURED PERSONNEL AS NECESSARY.**

**FOR A MEDICAL EMERGENCY: IDENTIFY ON SCENE INCIDENT COMMANDER BY NAME AND POSITION AND ANNOUNCE "MEDICAL EMERGENCY" TO INITIATE RESPONSE FROM IMT COMMUNICATIONS/DISPATCH.**

**Use the following items to communicate situation to communications/dispatch.**

**1. CONTACT COMMUNICATIONS / DISPATCH** (Verify correct frequency prior to starting report)

*Ex: "Communications, Div. Alpha. Stand-by for Emergency Traffic."*

**2. INCIDENT STATUS:** Provide incident summary (including number of patients) and command structure.

*Ex: "Communications, I have a Red priority patient, unconscious, struck by a falling tree. Requesting air ambulance to Forest Road 1 at (Lat./Long.) This will be the Trout Meadow Medical, IC is TFLD Jones. EMT Smith is providing medical care."*

Severity of Emergency / Transport Priority	<input type="checkbox"/> <b>RED / PRIORITY 1 Life or limb threatening injury or illness. Evacuation need is IMMEDIATE</b> <i>Ex: Unconscious, difficulty breathing, bleeding severely, 2° – 3° burns more than 4 palm sizes, heat stroke, disoriented.</i> <input type="checkbox"/> <b>YELLOW / PRIORITY 2 Serious Injury or illness. Evacuation may be DELAYED if necessary.</b> <i>Ex: Significant trauma, unable to walk, 2° – 3° burns not more than 1-3 palm sizes.</i> <input type="checkbox"/> <b>GREEN / PRIORITY 3 Minor Injury or illness. Non-Emergency transport</b> <i>Ex: Sprains, strains, minor heat-related illness.</i>	
Nature of Injury or Illness & Mechanism of Injury		Brief Summary of Injury or Illness <i>(Ex: Unconscious, Struck by Falling Tree)</i>
Transport Request		Air Ambulance / Short Haul/Hoist Ground Ambulance / Other
Patient Location		Descriptive Location & Lat. / Long. (WGS84)
Incident Name		Geographic Name + "Medical" <i>(Ex: Trout Meadow Medical)</i>
On-Scene Incident Commander		Name of on-scene IC of Incident within an Incident <i>(Ex: TFLD Jones)</i>
Patient Care		Name of Care Provider <i>(Ex: EMT Smith)</i>

**3. INITIAL PATIENT ASSESSMENT:** Complete this section for each patient as applicable (start with the most severe patient)

Patient Assessment: See IRPG PAGE 106

Treatment:

**4. TRANSPORT PLAN:**

Evacuation Location (if different): (Descriptive Location (drop point, intersection, etc.) or Lat. / Long.) Patient's ETA to Evacuation Location:

Helispot / Extraction Site Size and Hazards:

**5. ADDITIONAL RESOURCES / EQUIPMENT NEEDS:**

*Example: Paramedic/EMT, Crews, Immobilization Devices, AED, Oxygen, Trauma Bag, IV/Fluid(s), Splints, Rope rescue, Wheeled litter, HAZMAT, Extrication*

**6. COMMUNICATIONS: Identify State Air/Ground EMS Frequencies and Hospital Contacts as applicable**

Function	Channel Name/Number	Receive (RX)	Tone/NAC *	Transmit (TX)	Tone/NAC *
COMMAND					
AIR-TO-GRND					
TACTICAL					

**7. CONTINGENCY: Considerations:** If primary options fail, what actions can be implemented in conjunction with primary evacuation method? Be thinking ahead.

**8. ADDITIONAL INFORMATION:** Updates/Changes, etc.

**REMEMBER:** Confirm ETA's of resources ordered. Act according to your level of training. Be Alert. Keep Calm. Think Clearly. Act Decisively.