

INCIDENT ACTION PLAN

SUMMIT TRAIL

WA-COA-200087

PA N5TC (1522)

Saturday



DAY SHIFT




7/24/2021 0600

to

7/25/2021 0600

INFORMATION 385-999-1380

ORGANIZATION ASSIGNMENT LIST (ICS 203)

1. Incident Name: Summit Trail		2. Operational Period: Date From: 7/24/2021 Time From: 0600		Date To: 7/25/2021 Time To: 0600	
3. Incident Commander(s) and Command Staff:			7. Operation Section:		
IC/UC's	Daren Dalrymple	Day Operations	Heather McRae		
Deputy	Eric Petterson	Planning Ops	Dan George / Mark Johnson (t)		
Information Officer	Adrienne Freeman / Kaleena Lynde	Night Ops			
Information Officer	Bertram / Monthei / Parker				
Liaison Officer	Tim Fike / Darren McMillin (t)	Day Safety	Vic Doig (t)		
Safety Officer	Frank Pingiczer / Jason Danen (t)	Night Safety			
4. Agency/Organization Representatives:		Branch			
Agency/Organization	Name	Division/Group	B	Mike Loeffler / Kevin Mecham (t)	
Agency Rep	Joseph Holford	Division/Group			
Agency Admin	Debra Wulff	Division/Group	F	Ted King	
Agency Admin WA State DNR	Ken McNamee	Division/Group			
Agency Rep WA State DNR	Pat Ryan	Division/Group	J	Eric Rice / Lani Brown (t)	
EOC Dept. of Public Safety	Jim Nanamkin	Division/Group			
Lt. EMS Fire / Rescue	J. Schumacher	Division/Group	S	Gabe Foster / Ryan Regelin (t)	
Colville Tribal Police	Steve Brown	Division/Group			
		Division/Group	X	James Drummond	
		Division/Group			
		Division/Group	Night	Shilo Springstead	
		Division/Group			
		Division/Group	Contingency	Shawn Burt	
5. Planning Section:		Division/Group			
Chief	Jeff Buscher	Branch			
Deputy	Matt Johnson / John Owen (v)	Division/Group			
Resource Unit	Mike Velazquez / Dana Clark (t)	Division/Group			
Situation Unit	Mike Dunkel (t)	Division/Group			
Documentation Unit		Division/Group			
Air Resource Advisor	John Iames Jr	Division/Group			
Graphical Info Systems	Steve Walterscheid / Jeff Sprovkin (t)	Division/Group			
Fire Behavior Analyst	Lauren Blake (t)	Branch			
Incident Meteorologist	Jonathan Pelton	Division/Group			
Status / Check In	Scott Cullen	Division/Group			
Training Tech Spec	Brad Smith	Division/Group			
Info Tech. Support Specialist	Shane Neal / Zach Sohl / Ricardo Facio (t)	Division/Group			
Demobilization Unit	Duane Miller	Division/Group			
6. Logistics Section		Air Operations Branch:			
Chief	Jack Costello	Air Operations Branch Director	Staci Dickson / Ray Wilson (t)		
Deputy Logs	Mike Heckendorn	Air Support Group Supervisor	Joel Torres		
Supply Unit	Tracey Valentine	Air Tactical Group Supervisor			
Facilities Unit	Bill Patten / Chris Doyle / Robin Davis	Helibase Manager			
Security Manager		8. Finance/Administration Section:			
Ground Support Unit	Chad Brackin	Chief	Beth Lopez		
Communications Unit	Rick Stone / Chuck Schuler (t)	Time Unit	Penny Portlock		
Incident Communications Manager	Jasen Matlock / Scott Mullen (t)	Equipment Time	Juanita Cortez		
Medical Unit	Patrick Young	Personnel Time	James Newman		
Base Camp Manager	Cliff Brisbois	Comp/Claims Unit	Tina Kennedy		
Food Unit Leader	Sean Caywood / Becky Baker	Cost Unit	Sam Rapphahn		
Equipment Manager	Dan Glass				
Prepared By: Name:	Jeff Buscher	Position/Title:	PSC	Signature: 	
ICS 203		Date/Time:	7/23/2021 2000		



Fire Weather Forecast



FORECAST NO: 8
PREDICTION FOR: Operational Period
SHIFT DATE: 0600 7/24/2021 – 0600 7/25/2021
FORECAST ISSUED: 7/23/2021

NAME OF FIRE: Summit Trail
UNIT: Colville Agency
SIGNED: *Jonathan Pelton, IMET*
Jonathan Pelton, Incident Meteorologist

WEATHER DISCUSSION: An upper ridge of high pressure centered over western U.S. will bring a warming and drying trend over the weekend and into the new week. Temperatures will warm above normal with relative humidity remaining dry. Warm and dry weather will continue into the new week.

WEATHER FORECAST for Today:

WEATHER: Areas of smoke in the morning, otherwise sunny.

HIGH TEMPERATURE: 79-84.

MIN HUMIDITY: 15-20%.

20 FT WINDS:

RIDGETOP – West to southwest 7 to 10 mph, with gusts to 17 mph.

SLOPE/VALLEY – Upslope/upvalley 5 to 8 mph. Gusts up to 15 mph.

MIXING HEIGHT: 7,000 ft AGL

TRANSPORT WINDS: Southwest 7 to 12 mph.

CWR (>=0.10"): 0%. **LAL:** 1 **HAINES INDEX:** 3 (Very Low)

WEATHER FORECAST for Tonight:

WEATHER: Areas of smoke in the morning, otherwise sunny.

MIN TEMPERATURE: 60-65.

MAX HUMIDITY: 30-40%.

20 FT WINDS:

RIDGETOP – Northwest 6 to 9 mph.

SLOPE/VALLEY – Downslope/downvalley 3 to 6 mph.

CWR (>=0.10"): 0%. **LAL:** 1

OUTLOOK FOR SUNDAY:

WEATHER: Areas of smoke in the morning, otherwise, sunny.

HIGH TEMPERATURE: 82-87.

MIN HUMIDITY: 10-15%.

20 FT WINDS:

RIDGETOP – Southwest to west 9 to 13 mph. Gusts to 20 mph.

SLOPE/VALLEY – Upslope/upvalley 6 to 10 mph. Gusts up to 20 mph.

MIXING HEIGHT: 9,000 ft AGL

TRANSPORT WINDS: Southwest 10 to 15 mph.

CWR (>=0.10"): 0%. **LAL:** 1 **HAINES INDEX:** 4 (Low)

FIRE BEHAVIOR FORECAST

FORECAST NUMBER: 7	TYPE OF FIRE: Wildland
FIRE NAME: Summit Trail	OPERATIONAL PERIOD: July 24, 25, 2021 0600-0600
DATE ISSUED: July 23, 2021	TIME ISSUED: 2100 Hours
UNIT: WA-COA	Don Stand, NW IMT 12 Fire Behavior Analyst

INPUTS

WEATHER SUMMARY: See attached Fire Weather Forecast.

OUTPUTS

FIRE BEHAVIOR

GENERAL:

- In the event smoke haze stays over the fire area today, fire behavior activity likely less than forecasted due to shading and slightly more stable atmosphere. If smoke haze clears during the afternoon burning period, fire activity will respond to lack of shading.
- Expect single and group torching with upslope runs and spotting in the afternoon. Backing and flanking with roll outs will continue on the steeper slopes.
- Probability of Ignition will approach 70% unshaded. Maximum spotting distance will be near 0.3 miles and more if significant column develops.
- Nighttime winds are forecasted to be west to northwest after midnight and align with normal diurnal downslope winds. So eastern flanks of the fire will be the most affected.
- Fuel moistures continue to be low. Nighttime humidity recovery will be moderate to poor. This will affect live and dead fuel availability to burn. ERC's remain near the 97th percentile at Gold Mountain RAWs. Fuels are mixed conifer with grass and brush understory, timber litter, regeneration stands with shrub layer, logging slash, blow down and older pre-commercial thinning slash.

SPECIFIC:

DIV F/J: Fire should be active in the Lynx Creek drainage today. Expect single and group torching with potential for upslope runs. On the flanks, the fire edge will continue to back and flank with occasional torching and short-range spotting. Roll outs on the steeper slopes will continue.

DIV S: Expect backing and flanking fire with occasional torching and spotting. Southern aspects will be more active during the day. Fire spread down drainage will continue. Potential for fire movement upslope with forecasted winds.

DIV X: Expect areas of interior dirty burns to clean up with the potential to torch and spot across fire lines.

DIV B: Watch for flare ups near fire lines. Expect areas of dirty burns to continue to clean up with isolated torching. Expect torching and spotting. Sub alpine and mistletoe infected Douglas fir torch easily. Winds at times may push smoke drift across fire lines and cause spots. Upslope runs likely in afternoon.

AIR OPERATIONS: Watch for turbulence in the complex terrain. Smoke may impact visibility.

SAFETY

Watch for increased fire activity with wind slope alignment.

Stump holes burning deep.


Areas of dirty burns with heat treated brush have potential for reburn.

Dozer and road berms have potential to hold heat.

At all times maintain your situational awareness so you can provide for your safety & safety of your coworkers.


ASSIGNMENT LIST (ICS 204 WF)

CONTROLLED UNCLASSIFIED
INFORMATION//BASIC

1. Incident Name: <p style="text-align: center;">Summit Trail</p>		2. Operational Period: Date From: 07/24/21 Date To: 07/25/21 Time From: 0600 Time To: 0600				3. Branch <p style="text-align: center;">B</p>		Division <p style="text-align: center;">Bravo</p>	
4. Operations Personnel:						Page 1 of 1			
Operations Section Chief: Heather McRae				Night Ops:					
Branch Director:				Safety:		Frank Pingczer / Jason Danen (t)			
Division/Group Supervisor: Mike Loeffler / Kevin Mecham (t)				Air Branch Director:		Staci Dickson / Ray Wilson (t)			
5. Resources Assigned:									
Resource Identifier	Request #	Leader	Personnel	LWD	Hours	Reporting Location			
CRW2 WILLAMETTE VALLEY 1	C-1	JESUS MONTANO	20	7/31	0600-1800	DP50 / 0700			
CRW2 NORTH PACIFIC FORESTRY 3	C-3	JOSE PEREZ	20	7/30	0600-1800	DP50 / 0700			
CRW2 COLVILLE 2				7/27	0600-1800	DP50 / 0700			
ENG6 AEGIS LOGISTICS 24	E-17	RANDY WIGGINS	3	7/27	0600-1800	DP50 / 0700			
DOZ4 BAKER FIRE LLC	E-112	JUSTIN YOUNG	2	8/2	0600-1800	DP50 / 0700			
SKG4 TUNK CREEK 3 W/LOWB	E-29	STEVE MICHAITCH	2	7/30	0600-1800	DP50 / 0700			
WT2S EMSR TRKNG	E-13	ELI NOEL	1	7/28	0600-1800	DP50 / 0700			
WT2S 1A CONST 3	E-27	TERRAL BURR	1	7/30	0600-1800	DP50 / 0700			
WT2S BOMBEROS 2	E-51	KURT FIGG-HOBLYN	1	8/1	0600-1800	DP50 / 0700			
WT2S BOMBEROS 1	E-52	BOB MAZZARILLO	1	8/1	0600-1800	DP50 / 0700			
WT2S BREEZE BY FIRE EQUIP	E-53	CALEB JOCK	1	8/1	0600-1800	DP50 / 0700			
WT2S BOULDER CREEK	E-54	ROBERT INGRAM	1	8/1	0600-1800	DP50 / 0700			
FALM BROTHERS FIRE	O-10	JUSTIN OFFREDI	2	7/31	0600-1800	DP50 / 0700			
6. Work Assignments:									
Continue to improve direct fire line from H1 to DIV F break									
Patrol and mop up to the extent necessary to maintain control objectives									
Backhaul all trash									
7. Special Instructions:									
Record weather observations and deliver to Situation Unit Leader									
Day Safety Vic Doig (t) will be available to all divisions									
8. Communications									
Name	Ch	Function	Rx Freq	Rx Tone	Tx Freq	Tx Tone	Notes		
NIFC C61	3	COMMAND	172.5500	100.0	167.5750	100	Cody Butte		
NIFC T7	4	TACTICAL	168.2500	100.0	168.2500	100.0			
A/G CMD	13	AIR TO GROUND	170.2500		170.2500		Air/Ground Primary (Command)		
A/G TAC	14	AIR TO GROUND	167.9500		167.9500		Air/Ground Secondary (Tactical)		
LERN	15	MEDICAL	155.3700		155.3700	100.0	Medical Emergencies		
AIRGUARD	16	AIRGUARD	168.6250		168.6250	110.9	EMERGENCY USE ONLY		
9. Prepared by: Name:		Mike Velazquez / Dana Clark (t)		RESL		Signature: 			
ICS 204		Date/Time: 7/23/2021		2000		Personnel Count: 55			

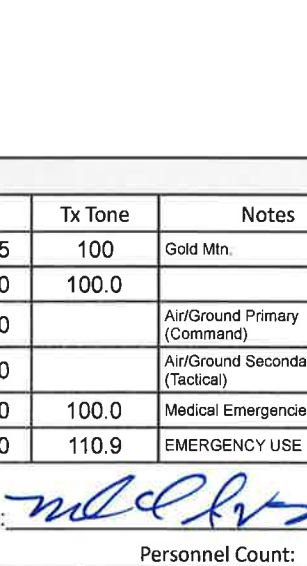
ASSIGNMENT LIST (ICS 204 WF)

CONTROLLED UNCLASSIFIED
INFORMATION//BASIC

1. Incident Name: <p style="text-align: center; font-weight: bold;">Summit Trail</p>		2. Operational Period: Date From: 07/24/21 Date To: 07/25/21 Time From: 0600 Time To: 0600				3. Branch <p style="text-align: center; font-weight: bold;">F</p>		Division <p style="text-align: center; font-weight: bold;">Foxtrot</p>	
4. Operations Personnel:						Page 1 of 1			
Operations Section Chief: Heather McRae				Night Ops:					
Branch Director:				Safety:		Frank Pingiczer / Jason Danen (t)			
Division/Group Supervisor: Ted King				Air Branch Director:		Staci Dickson / Ray Wilson (t)			
5. Resources Assigned:									
Resource Identifier	Request #	Leader	Personnel	LWD	Hours	Reporting Location			
ENG6 OR MAF 643	E-127	KYLE ERRECART	4	8/4	0600-1800	DP74 / 0700			
ENG6 OR MAF 616	E-128	MELANIE LECKENBY	4	8/4	0600-1800	DP74 / 0700			
ENG6 WALCZYK 97	E-130	BRAD COLE	2	8/4	0600-1800	DP74 / 0700			
DOZ2 VAN DYKE LOGGING INC	E-5000	JIM VAN DYKE	1	8/1	0600-1800	DP74 / 0700			
DOZ3 VAN DYKE LOGGING INC	E-5001	BILLY HANEY	1	8/1	0600-1800	DP74 / 0700			
FEL1 SWEDBERG W/LOWB	E-58	TREVOR THOMPSON	2	8/1	0600-1800	DP74 / 0700			
FEL1 HAVILLAH W/LOWB	E-59	TOM KERSHNER	2	8/1	0600-1800	DP74 / 0700			
WT2S WILDFIRE PROTECTION 321	E-55	DANIEL HAMMEL	1	8/1	0600-1800	DP74 / 0700			
WT2S PARAGON WATER	E-120	DEAN BORYS	1	7/27	0600-1800	DP74 / 0700			
WT2S SIMONS 02	E-48	WILLIAM SHERMAN	1	8/4	0600-1800	DP74 / 0700			
FALM SWEDBERG	O-9	JERALD WULFF	2	7/30	0600-1800	DP74 / 0700			
TFLD DESAUTEL	O-1	CLINT DESAUTEL	1	7/27	0600-1800	DP74 / 0700			
HEQB SEYMOUR	O-180	SCOTTY SEYMOUR	1	8/3	0600-1800	DP74 / 0700			
FEMT EMTF 63 AMR	O-40	JASON LEWIS	1	8/1	0600-1800	DP74 / 0700			
6. Work Assignments:									
Continue to prep Lynx Creek Rd with mechanical equipment from DP 74 to DIV J break									
Monitor fire progress in the Lynx Creek drainage									
Continue to hold dozer line from DP 74 to the DIV B break									
7. Special Instructions:									
Record weather observations and deliver to Situation Unit Leader									
Day Safety Vic Doig (t) will be available to all divisions									
8. Communications									
Name	Ch	Function	Rx Freq	Rx Tone	Tx Freq	Tx Tone	Notes		
NIFC C61	3	COMMAND	172.5500	100.0	167.5750	100	Cody Butte		
NIFC T1	5	TACTICAL	168.0500	100.0	168.0500	100.0	Shared (Div F and Div NIGHT)		
A/G CMD	13	AIR TO GROUND	170.2500		170.2500		Air/Ground Primary (Command)		
A/G TAC	14	AIR TO GROUND	167.9500		167.9500		Air/Ground Secondary (Tactical)		
LERN	15	MEDICAL	155.3700		155.3700	100.0	Medical Emergencies		
AIRGUARD	16	AIRGUARD	168.6250		168.6250	110.9	EMERGENCY USE ONLY		
9. Prepared by: Name:		Mike Velazquez / Dana Clark (t)			RESL		Signature: 		
ICS 204		Date/Time: 7/23/2021 2000			Personnel Count: 24				


ASSIGNMENT LIST (ICS 204 WF)

CONTROLLED UNCLASSIFIED
INFORMATION//BASIC

1. Incident Name:		2. Operational Period:				3. Branch		Division	
Summit Trail		Date From: 07/24/21	Date To: 07/25/21			S		Sierra	
		Time From: 0600	Time To: 0600						
4. Operations Personnel:						Page 1 of 2			
Operations Section Chief: Heather McRae				Night Ops:					
Branch Director:				Safety:		Frank Pingiczer / Jason Danen (t)			
Division/Group Supervisor: Gabe Foster / Ryan Regelin (t)				Air Branch Director:		Staci Dickson / Ray Wilson (t)			
5. Resources Assigned:									
Resource Identifier	Request #	Leader	Personnel	LWD	Hours	Reporting Location			
CRW1 BLUE RIDGE IHC	C-16	TRAVIS FULLER	21	8/6	0600-1800	DP58 / 0700			
CRW2IA SRV 14	C-9	HIDELFONSO VIERA	20	8/2	0600-1800	DP58 / 0700			
CRW2 GFP ENTERPRISES C4	C-2	KEITH PARKER	20	7/31	0600-1800	DP58 / 0700			
CRW2 WILLAMETTE VALLEY 2	C-4	LAZARO MONTANO	20	7/30	0600-1800	DP58 / 0700			
ENG6 INNES	E-6	JOSH QUOCHYTEWA	3	8/1	0600-1800	DP58 / 0700			
ENG6 STEELHEAD 16	E-129	TODD SOUKKALA	3	8/4	0600-1800	DP58 / 0700			
DOZ2 STUFFLEBEAM W/LOWB	E-77	JOE LILLIE	2	8/1	0600-1800	DP58 / 0700			
DOZ2 COUGAR RIDGE W/LOWB	E-79	DAVE OAKES	2	8/1	0600-1800	DP58 / 0700			
DOZ3 TUNK CREEK	E-1	BRET HOBART	2	7/26	0600-1800	DP58 / 0700			
EXC2 KETTLE RIVER	E-102	BRAYDON BOMAN	2	8/2	0600-1800	DP58 / 0700			
EXC2 WILL LOGGING 3	E-103	SHANE HIGBEE	1	8/2	0600-1800	DP58 / 0700			
FEL1 ENGLE CONTRACTING	E-116	TERRY KILBY	2	8/5	0600-1800	DP58 / 0700			
FEL1 BOULDER RIDGE	E-117	J.D. WELLS	2	8/6	0600-1800	DP58 / 0700			
FEL1 GUMPART CONTRACTING INC	E-118	CLINT GUMPART	1	8/5	0600-1800	DP58 / 0700			
WT2S DOBBINS FARMS	E-49	KEVIN JOHNSON	1	8/1	0600-1800	DP58 / 0700			
WT2S WATER DOGS	E-50	RANI FERGUSON	1	8/1	0600-1800	DP58 / 0700			
WT2S CRAIG OIL	E-56	BRETT CRAIG	1	8/1	0600-1800	DP58 / 0700			
6. Work Assignments:									
Construct and prep indirect fireline on the ridgeline east of DP 58 into the Beaver Dam Creek drainage									
Continue to hold and build line along Oregon Ridge									
7. Special Instructions:									
Record weather observations and deliver to Situation Unit Leader									
Day Safety Vic Doig (t) will be available to all divisions									
8. Communications									
Name	Ch	Function	Rx Freq	Rx Tone	Tx Freq	Tx Tone	Notes		
NIFC C60	2	COMMAND	170.2375	100.0	162.1875	100	Gold Mtn.		
NIFC T3	7	TACTICAL	168.6000	100.0	168.6000	100.0			
A/G CMD	13	AIR TO GROUND	170.2500		170.2500		Air/Ground Primary (Command)		
A/G TAC	14	AIR TO GROUND	167.9500		167.9500		Air/Ground Secondary (Tactical)		
LERN	15	MEDICAL	155.3700		155.3700	100.0	Medical Emergencies		
AIRGUARD	16	AIRGUARD	168.6250		168.6250	110.9	EMERGENCY USE ONLY		
9. Prepared by: Name:		Mike Velazquez / Dana Clark (t)			RESL		Signature: 		
ICS 204		Date/Time: 7/23/2021			2000		Personnel Count: 104		

ASSIGNMENT LIST (ICS 204 WF)

CONTROLLED UNCLASSIFIED
INFORMATION//BASIC

1. Incident Name: <p style="text-align: center;">Summit Trail</p>		2. Operational Period: Date From: 07/24/21 Date To: 07/25/21 Time From: 0600 Time To: 0600				3. Branch <p style="text-align: center;">X</p>		Division <p style="text-align: center;">X-ray</p>	
4. Operations Personnel:						Page 1 of 2			
Operations Section Chief: Heather McRae				Night Ops:					
Branch Director:				Safety:		Frank Pingiczer / Jason Danen (t)			
Division/Group Supervisor: James Drummond				Air Branch Director:		Staci Dickson / Ray Wilson (t)			
5. Resources Assigned:									
Resource Identifier	Request #	Leader	Personnel	LWD	Hours	Reporting Location			
CRW2IA SRV 4	C-8	LUIS TAPIA	20	8/1	0600-1800	DP54 / 0700			
CRW2IA GFP ENTERPRISES 6D	C-12	CASEY PRIOR	20	8/3	0600-1800	DP54 / 0700			
ENG6 LL MEADOW WILDFIRE INC 71	E-3	WESLEY JAMES	3	7/27	0600-1800	DP54 / 0700			
ENG6 FONSECA FORESTRY LLC 02	E-4	ARMANDO FONESCA	3	7/27	0600-1800	DP54 / 0700			
ENG6 LATE SUMMER WILDFIRE LLC 08	E-5	SHAUN MC CAULEY	3	7/28	0600-1800	DP54 / 0700			
ENG6 AEGIS LOGISTICS 25	E-16	JOHN QUERIN	3	7/27	0600-1800	DP54 / 0700			
DOZ3 WILL LOGGING 7	E-108	EDDIE PERRY	1	8/2	0600-1800	DP54 / 0700			
DOZ3 130		NEIL MC CUEN	1	7/27	0600-1800	DP54 / 0700			
EXC2 TOLLEFSON W/LOWB	E-61	BRETT MORRIS	2	7/31	0600-1800	DP54 / 0700			
WT2S CANYON CR ENT 1	E-14	ROY KING	1	7/28	0600-1800	DP54 / 0700			
WT2S KING HYDROSEEDING 64	E-25	WESLEY BODENHAMER	1	7/31	0600-1800	DP54 / 0700			
WT2S SMOKEY THE CUB	E-26	CUB CARPENTER	1	7/30	0600-1800	DP54 / 0700			
WT2S 1A CONST 22	E-28	DAVE AUTEAU	1	7/30	0600-1800	DP54 / 0700			
TFLD NIBLETT	E-82.4	CHAD NIBLETT	1	8/1	0600-1800	DP54 / 0700			
FEMT WILSON	O-45	JOELLE WILSON	1	7/31	0600-1800	DP54 / 0700			
AMBU FIRELINE MEDICS 1	E-151	JONATHAN KEYS	2	8/6	0600-1800	DP54 / 0700			
6. Work Assignments:									
Plumb and mop up completed line to ensure that operational objectives are met									
Be prepared to support other divisions									
Patrol and mop up spot fires south of DP 3									
Backhaul all trash									
7. Special Instructions:									
Record weather observations and deliver to Situation Unit Leader									
Day Safety Vic Doig (t) will be available to all divisions									
8. Communications									
Name	Ch	Function	Rx Freq	Rx Tone	Tx Freq	Tx Tone	Notes		
NIFC C60	2	COMMAND	170.2375	100.0	162.1875	100	Gold Mtn.		
NIFC T5	8	TACTICAL	166.7250	100.0	166.7250	100.0			
A/G CMD	13	AIR TO GROUND	170.2500		170.2500		Air/Ground Primary (Command)		
A/G TAC	14	AIR TO GROUND	167.9500		167.9500		Air/Ground Secondary (Tactical)		
LERN	15	MEDICAL	155.3700		155.3700	100.0	Medical Emergencies		
AIRGUARD	16	AIRGUARD	168.6250		168.6250	110.9	EMERGENCY USE ONLY		
9. Prepared by: Name:		Mike Velazquez / Dana Clark (t)			RESL		Signature: 		
ICS 204		Date/Time: 7/23/2021			2000		Personnel Count: 64		

AIR OPERATIONS SUMMARY ICS-220													
Incident Name / Number		Sunrise	Startup	Cutoff	Sunset	Time Prepared		Date Prepared		Prepared By			
Summit Trail / WA-COA-200887		5:20			20:40	1800	Shutdown	Friday, July 23, 2021	Operational Period - Date	Ray Wilson			
General Remarks, Safety Notes, Hazards, Air Operations Special Equipment, etc. TRACK ALL DIPSITE LOCATIONS / NUMBER OF DIPS / GALLONS TAKEN. Assess mission complexity and the benefit/risk of the mission. All GPS DATA TO BE COLLECTED IN DEGREES, MINUTES, DECIMAL MINUTES FORMAT. Report all UAS/UFO sightings to Air Attack/ Air Operations		What's the farthest flight of a paper airplane?		Helibase Information Name Round Lake Latitude 48° 17.75 Longitude 118° 19.19 Name Latitude Longitude (Use page 2 if needed)		TFR Information Request # 1/ 3585 Polygon: NM Altitude: 10,000 MSL Centerpoint: Lat Long NOTAMS: Frequency 126.0000 http://tfr.faa.gov/tfr2/list.html		Rescue Ship Information Day Hoist Name Phone Make/Model Location Night Hoist Request Procedure for These Aircraft: Incident Communications See Medical Plan For Additional Info					
Frequencies	TX	Tone	RX	Tone	AM / FM	Position	Name	Phone	Phone	Trainee			
Command	166.6750	100.0	170.0000	100.0	FM	AODB	Staci Dickson	530-277-5153		Ray Wilson			
AIR / GROUND - Command (Primary)	170.2500		170.2500		FM	ASGS	Joel Torres	530-598-9323					
AIR / GROUND - Tactical (Secondary)	167.9500		167.9500		FM	HEBM	Rita Clipperton	530-575-9906					
AIR / AIR Primary	126.0000		126.0000		AM	ATGS	Jerry Messinger	541-306-0907					
AIR / AIR ROTARY WING Secondary	132.5500		132.5500		AM		Round Lake Helibase	310-617-7933					
Grizzly Peak - Dispatch	164.1625	114.8	169.7125	136.5	FM								
DECK	163.1000		163.1000		FM								
Lern	155.3700	100.0	155.3700	100.0	FM								
ARGUARD - Emergency Only	168.6250	110.9 (1)	168.6250		FM								
HELICOPTERS (Use page 2 if Needed)													
FAA #	Type	Make/Model	Helibase	Avail	Start	Remarks	Remarks:						
N950FS	3	Astar B3	Round Lake			A-80 Navajo Helitack	ALL COST SUMMARIES NEED TO BE EMAILED TO:						
N205LM	2	205A1++	Round Lake			A-82	sam_rappahnn@firenet.gov, sdicksonair@gmail.com, raymond.wilson@usda.gov, joel.torres@usda.gov						
							summittrailhelibase2021@gmail.com						
823/Boxcar 18	1	CH47 F	Wilbur			A-47 WA Air National Guard							
FIXED WING (Use Page 2 if Needed)													
FAA #	Type	Make/Model	Base	Avail	Start	Remarks	FAA #	Type	Make/Model	Base	Avail	Start	Remarks
N42ZZ		AC 500S	Deer Park			A-62 Assigned to Incident	EQUIPMENT ASSIGNED						
PLANNED MISSIONS													
Water Dropping, Recon as Requested.													
Support Local IA as needed.													
E-44 Helibase Water Tender													
E-47 Helibase Operations Support Trailer													
E-51 Helibase Water Tender													
E-52 Helibase Water Tender													
E-54 Helibase Water Tender													
E-111 Handwash Station													

INCIDENT RISK ANALYSIS (ICS 215A) Day

DIV	HAZARDOUS ACTIONS / CONDITIONS	MITIGATIONS / WARNINGS / REMEDIES	
ALL	DRY FUEL CONDITIONS FIRE BEHAVIOR, FIRE WEATHER.	<ul style="list-style-type: none"> • ERC'S ABOVE 97TH PERCENTILE • Poor humidity recovery will continue • As RH approaches 20% and 80 degrees expect increased fire behavior • Establish and maintain LCES. • Anticipate intense burning and rapid rates of spread. • Watch for spot fires, embers will produce spots, re-burn potential. • Allow for adequate time to escape routes and safety zone. 	
ALL	DANGER TREES	<ul style="list-style-type: none"> • Follow "Hazard Tree Safety" guidelines, IRPG pages 22. • Post lookouts or use a spotter in mop-up areas with personnel. • Sub Alpine Spruce in the area with shallow root system are prone to falling. • High concentration of beetle kill trees creates hazardous areas. 	
ALL	AIRCRAFT OPERATIONS	<ul style="list-style-type: none"> • Follow "Aviation-Watch Out" Situations on page 46 of IRPG • Do not plan on air resources for tactical support or medical transportation • Refer to page 58 IRPG for directing bucket drops • Ensure positive communications with all air resources 	
ALL	TRAFFIC & DRIVING	<ul style="list-style-type: none"> • Practice "Defensive Driving" technique. • Use warning lights when working on roads or traveling in smoke. • Observe posted speed limits. Always use headlights. • Dusty roads allow for adequate spacing between vehicles. • Many roads are narrow and mid slope, use caution. 	
ALL	HEAT RELATED ILLNESS (HRI) / DEHYDRATION&FATIGUE	<ul style="list-style-type: none"> • Drink 2:1 water to sports drinks • Maintain 2:1 work rest ratio • Drink before during and after shift even though you are not thirsty • Recognize symptoms of HEAT RELATED ILLNESS(IRPG PG 107) 	
ALL	INDIRECT LINE CONSTRUCTION	<ul style="list-style-type: none"> • Establish and maintain LCES • Utilize favorable locations when constructing line I.E lighter fuels ,natural barriers and ridgelines • Follow "Look up, Look down, Look Around" procedures (IRPG page 3-4) 	
ALL	COMMUNICATIONS	<ul style="list-style-type: none"> • Share your situational awareness with others. • Answer questions when asked by others. Ensure you know the plan. • Ensure all personnel are familiar with the incident and IA communication plans. • Three repeaters covering fire, know what works best for your area. 	
ALL	ENVIRONMENTAL HAZARDS	<ul style="list-style-type: none"> • Keep alert for wildlife, rattlesnakes, and insects. Watch footing and hand placement around rocks. 	
ALL	HEAVY EQUIPMENT OPERATIONS	<ul style="list-style-type: none"> • Ensure communications are established with operators. • Use hand signals if other communications are unavailable. • Maintain a 50'-100' exclusion area around equipment. • Use a spotter when backing. 	
X/B/S	MOP-UP	<ul style="list-style-type: none"> • Conduct thorough briefing for all personnel (inside rear cover IRPG). • Use all required PPE, including eye protection. • Maintain proper spacing and overhead clearance. • Be alert for stump holes, root cavities. And fire weakened trees 	
ALL	NIGHT OPERATIONS	<ul style="list-style-type: none"> • Have a purpose for where you drive and what you do don't rush into assignments. • Use caution where you park or stage especially in steep timbered areas. • Increase SA by trying to see the work areas during daylight hours. 	
ALL	COVID	<ul style="list-style-type: none"> • Maintain 6' foot distance whenever possible. • Do frequent handwashing/sanitizing, and disinfecting common surfaces. • Follow County Public Health guidelines. Monitor for symptoms. • Notify MEDL if any symptoms arise. • Wear masks when appropriate. 	
INCIDENT NAME Summit Trail ICS 215a		DATE PREPARED: July 23, 2021 TIME PREPARED: 1800 HOURS	OPERATIONAL PERIOD Day/Night Shift 07/24/21 - 07/25/21 0600-0600 Prepared by: Pingicz / Danen (t)

Lookouts
Communications
Escape Routes
Safety Zones

SUMMIT TRAIL FIRE

Operation Period: 07/24-25 2021 Day Shift/Night Shift

SAFETY MESSAGE

THINK-----SAFETY-----FIRST
Recognize Potential Hazards Ahead of Time!

Step Back
Think
Organize
Proceed



The cornerstone of safety is to take time to assess the job and its environment. In order to encourage this principle, please consider using the "STOP" acronym to act as a reminder to pursue all jobs in a safe manner

MAJOR HAZARDS

STEEP TERRAIN INDIRECT LINE FATIGUE SPOT FIRES	ROLLING MATERIAL DEHYDRATION BUCKET DROPS DRIVING	HEAVY EQUIPMENT SNAGS INDIRECT LINE NIGHT OPERATIONS
---	--	---

Be sure all elements of your safety plan are in place prior to engagement

Watch for Over Confidence During Mop Up

***Driving:** As you become more familiar with the road systems, we tend to increase speeds. Please be aware of this and keep speeds down, watch for people and vehicles along the roads, and drive defensively.

***PPE:** Please recognize that in low stress situations like mop up, it is easy to over-look the importance of wearing the appropriate PPE include eye protection.

***Work Area:** Familiarity with your work area can result in a lowering of awareness, especially as conditions change.

Cumulative Fatigue

Maintaining peak performance requires that you take good care of your body.

Get the appropriate amount of rest. Manage your off time to get as much sleep as possible.

Proper Nutrition and hydration is critical to managing fatigue.

Fire and COVID-19 Briefing Checklist

Self-Awareness / Screening

- Immediately separate yourself from others.
- Notify supervisor if you or others experience:
 - o Cough, more than expected
 - o Shortness of breath or difficulty breathing
 - o New loss of taste or smell
 - o Fever o Chills
 - o Sore throat o Muscle pain
- Review and follow crew and division plans to isolate, triage, and transport symptomatic personnel.

SUPERVISOR CALL MEDL @ 530-400-0880 IF IN CAMP, OTHERWISE CALL VIA RADIO FOR FUTURE INSTRUCTIONS

Hygiene on the Fireline

- Properly wash or sanitize your hands often, especially before and after eating or entering a public place, and after coughing or sneezing.
- Avoid handshakes and communal use items.
- Maintain a supply of hand sanitizer and hand wipes. Inform supervisor of needed resupply.
- Disinfect high touch surfaces often:
 - o Radios, phones, doors, pumps, fuel cans, etc.

Social Distancing and Protective Equipment

- Initiate, practice, and remind others of social distancing.
- Conduct briefings and conversations outdoors and at least 6 feet apart.
- Utilize face coverings as a tool when practical.
- Clean or replace dirty face coverings, equipment, and PPE.

Communications

- Face coverings and social distancing complicate communications. Ensure effective sender/receiver messaging.

Protect yourself, your crew, and your camp!

Find more information: <https://www.nwccg.gov/coronavirus>



WILDLAND FIRE COVID-19 SCREENING TOOL

Have you in the past 14 days, had contact with a person known to be infected with the Coronavirus (COVID-19)?

Today or in the past 24 hours, have you had any of the following symptoms?

- + Cough more than expected?
- + Shortness of breath or difficulty breathing?
- + Fever? Chills?
- + Sore throat?
- + Nausea or vomiting?
- + Diarrhea?
- + New loss of taste or smell?
- + Fatigue, outside your normal for firefighting?
- + Headache, outside your normal for firefighting?
- + Congestion or runny nose, outside your normal for firefighting?
- + Muscle pain, outside your normal for firefighting?

MEDICAL PLAN (ICS 206)

1. Incident Name: <p style="text-align: center;">Summit Trail</p>		2. Operational Period: Date From: 7/24/21 Date To: 7/25/21 Time From: 0600 Time To: 0600					
3. EMS / Ambulance Services:							
Name	Location	Contact Number/Freq	Paramedics				
Medical Unit	Summit Trail ICP	530-400-0880	Yes				
Colville Tribal Fire and Rescue	Inchelium, WA	509-634-3100	<input type="checkbox"/> No				
Fireline Medic - Medic 1	DP-1	Summit Comms	Yes				
4. Air Rescue / Air Ambulance Services:							
Name	Phone / Frequency	Type of Aircraft & Capability					
Life Flight	509-634-3100 / Command	ALS Day and Night					
Air Lift Northwest	509-634-3100 / Command	ALS Day and Night					
5. Hospitals:							
Hospital Name	Address	Contact Number(s)	Travel Time		Trauma Center	Burn Center	Helipad
	Lat & Long Helipad	Frequency	Air	Ground			
Mt. Carmel Hospital	982 E. Columbia Ave Colville, Wa. 99114	509-685-5120	30 Min.	1 Hr. 30 Min.	EDAT	<input type="checkbox"/>	<input checked="" type="checkbox"/>
	48 33.00 N / 117 53.98 W						
Sacred Heart Hospital	101 W. 8th St. Spokane, Wa. 99204	509-474-3600	45 Min.	2 Hr. 30 Min.	Level 2	<input type="checkbox"/>	<input checked="" type="checkbox"/>
	47 39.1 N / 117 24.85 W						
Harborview Hospital	325 9th Ave Seattle, Wa 98104	206-744-3000	1 Hr. 30 Min.	5 Hr. 30 Min.	Level 1	<input checked="" type="checkbox"/>	<input checked="" type="checkbox"/>
	47 36.5 N / 122 19.67 W						
Inchelium Community Health Center	39 Shortcut Rd. Inchelium, WA 48 18.16 N / 118 12.00 W	509-722-7006	10 Min.	45 Min.		<input type="checkbox"/>	<input checked="" type="checkbox"/>
6. Special Medical Emergency Procedures				<i>Update and discuss with assigned resources daily</i>			
Fireline EMT / Medic's Division / Branch Location							
Air Hoist site location site: Lat / Long / Elevation:							
Helispot: Lat / Long / Elevation:							
<input type="checkbox"/> Check box if aviation assets are utilized for rescue. If assets are used, coordinate with Air Operations.							
7. Remote Aid Stations							
		Point of Contact:					
		Equipment Available on site:					
		Ambulance ETA:	Air		Ground		
8. Prepared by (Medical Unit Leader):		Dennis Young 530-400-0880			Signature: 		
9. Approved by (Safety Officer):		Frank Pingiczer			Signature: 		
ICS 206		Date/Time: 07/23/2021			2000		

ICS 205 - INCIDENT RADIO COMMUNICATIONS PLAN

CONTROLLED UNCLASSIFIED
INFORMATION//BASIC

1. Incident Name: Summit Trail


2. Date/Time Prepared: Date: 07/23/2021 Time: 1930

3. Operational Period: Date From: 07/24/21 Date To: 07/25/21
Time From: 0600 Time To: 0600

4. Communications									
Ch#	Function	Name	Assigned To	Rx Freq	Rx Tone	Tx Freq	Tx Tone	Notes	
1	COMMAND	NIFC C4	COMMAND	170.0000	100.0	166.6750	100.0	Grizzly Mtn	
2	COMMAND	NIFC C60	COMMAND	170.2375	100.0	162.1875	100.0	Gold Mtn.	
3	COMMAND	NIFC C61	COMMAND	172.5500	100.0	167.5750	100.0	Cody Butte	
4	TACTICAL	NIFC T7	DIV B	168.2500	100.0	168.2500	100.0		
5	TACTICAL	NIFC T1	DIV F / NIGHT	168.0500	100.0	168.0500	100.0	Shared (Div F and Div NIGHT)	
6	TACTICAL	NIFC T6	DIV J	166.7750	100.0	166.7750	100.0		
7	TACTICAL	NIFC T3	DIV S	168.6000	100.0	168.6000	100.0		
8	TACTICAL	NIFC T5	DIV X	166.7250	100.0	166.7250	100.0		
9	TACTICAL	NIFC T2	CONTINGENCY	168.2000	100.0	168.2000	100.0		
10	COMMAND	Fire B Grizzly	IA CMD	169.7125	136.5	164.1625	114.8		
11	TACTICAL	Fire C TAC	IA TAC	166.9750	151.4	166.9750	151.4		
12	AIR TO GROUND	ATG 51	IA Pri A/G	168.3125		168.3125			
13	AIR TO GROUND	A/G CMD	A/G Primary (Command)	170.2500		170.2500		Air/Ground Primary (Command)	
14	AIR TO GROUND	A/G TAC	A/G Secondary (Tactical)	167.9500		167.9500		Air/Ground Secondary (Tactical)	
15	MEDICAL	LERN	MEDICAL	155.3700		155.3700	100.0	Medical Emergencies	
16	AIRGUARD	AIRGUARD	EMERGENCY	168.6250		168.6250	110.9	EMERGENCY USE ONLY	
17									
18									
19									
20	AIRGUARD	AIRGUARD	EMERGENCY	168.6250		168.6250	110.9	EMERGENCY USE ONLY	
5. Special Instructions									

Current Clone = "SUMM 723"

Incident Communications: "Summit Communications"

6. Prepared by (Communications Unit Leader): Name: Rick Stone, COML

 Date/Time: 7/23/21 1830

ICS 205 - CONTROLLED UNCLASSIFIED INFORMATION//BASIC

NIMS IAP Date/Time: 7/23/2021

Summit Trail Fire-Incident Training Program

A TNSP is available on this incident to assist with your training assignment needs and documentation.

To receive documented incident credit for your assignment, scan the QR Code or click on the link below to access and complete the Trainee Registration Form. Once registered you will receive additional instructions via text.

Registering your training assignment as early as possible on the incident is to your benefit!

For training related questions, call: Brad Smith (TNSP) at 209-770-4809 or email bradley_smith@firenet.gov

[Summit Trail Fire - Trainee Registration Form](#)





California Interagency Incident Management Team 10 Instructions for Submitting Electronic Documents to Finance Section

When submitting electronic documents to the Finance Section it is very important to follow the below file naming convention when sending via email to help ensure that your document gets to the correct person for proper processing.

When submitting by email, send to: **2021.summittrail.finance@firenet.gov**

File Naming Convention

CTR: RO# - CTR - Date (or date range) - Company Name/Crew Name/First Initial Last Name

E-1 CTR 04222020 Big Green Company
E-1 CTR 0422-04252020 Big Green Company
C-1 CTR 04222020 Flagstaff IHC
O-1 CTR 04222020 S Bear

Shift Ticket: RO# - Date (or date range) - Company Name

E-1 ST 04222020 Big Green Company
E-1 ST 0422-04252020 Big Green Company

General Message: RO# - GM - Company Name/Crew Name/First Initial Last Name - Description

E-1 GM Big Green Company Deduction for downtime
E-2 O-1 GM S Bear Spot change of assignment

Supply Order: RO# - SO - Company Name/Crew Name/First Initial Last Name - Description

E-1 SO Flagstaff IHC Immediate Need Supply Order
O-1 SO S Bear Supply Order for next op period

Check In Sheet: RO# - CIS - Company Name/Crew Name/First Initial Last Name

E-1 CIS Big Green Company
C-1 CIS Flagstaff IHC
O-1 CIS S Bear

CIIMT 10

FIRELINE ORDER

Date & Time order was placed:		Order # (DIVS + #)	Location & Time for delivery (DIV, LZ, DP, Lat Long)		Mode of Delivery
Point of Contact:		Lat:	Long:		Driver <input type="checkbox"/>
Notes:		Elevation:			DIVS to pick up <input type="checkbox"/>
		Length of Longline required:			
Order received in Communications by (Name):					Time:
Order shipped to line by (Name): (Send this sheet to the line with the order)					Time:
#	Item				Amount
1	Hoselay Kit 1000' : 10 - 1½" Hose rolls, 10 - 1" Hose rolls, 10 - 1½" Gated wyes, 10 - 1½" to 1" reducers, 10 - 1" nozzles				
2	Mop up Kit : 20 - 50'x¾" Hose, 10 - 1½" to 1" Reducers, 10 - 1" to ¾" Reducers, 10 - ¾" shutoffs, 10 - ¾" wyes, 10 - ¾" nozzles				
#	Item	Amount	#	Item	Amount
3	Hose (50') garden ¾"		33	Drip Torch	
4	Hose (100') 1"		34	Fusees, Boxes <input type="checkbox"/> Cases <input type="checkbox"/>	
5	Hose (100') 1½"		35	FIREQUICK Hotshot Flares (12/Box)	
6	Nozzle, garden ¾"		36	FIREQUICK Stubby Flares (12/Box)	
7	Nozzle, KK type 1"		37	FIREQUICK Chubby Flares (75/Box)	
8	Nozzle, KK type 1½"		38	FIREQUICK Big Shot Flares (50/Box)	
9	Wye, Gated ¾"		39	Cartridge #6 purple (Box)	
10	Wye, Gated 1"		40	Batteries AAA, 24/pkg	
11	Wye, Gated 1½"		41	Batteries AA, 24/pkg pkg	
12	Inline-Tee, 1½" x 1½" x 1"		42	Flagging, specify color:	
13	Reducer, 1" x ¾"		43	Water, Cubies	
14	Reducer, 1½" x 1"		44	Water, Bottled Cases	
15	Foam 5 gallon container		45	Gatorade, Cases	
16	Backpack Pump		46	MRE's (12/Box)	
17	Pumpkin 1500/3000/6000		47	Heavy Mill Plastic	
18	Folda-Tank 1000/1500 gallon		48	Staple Gun with ½" staples	
19	Mark 3 Pump		49	Wrap, Structure 54" x 300'	
20	Mark 3 Pump Kit		50	ANYTHING NOT LISTED ABOVE :	
21	Mop up Kit, 3 wand		51		
22	Pump Kit, Lightweight		52		
23	Pump Kit, Volume		53		
24	Sprinkler Kit		54		
25			55		
26			56	COVID Kit	
27	Chainsaw Kit		57	Bath in a bag	
28	Bar Oil (Qts)		58	Hygiene Kit	
29	2 Cycle oil (Pints)		59	Trash Bags, 100/Box	
30	Gas Unleaded (Gallons)		60	Paper Towels	
31	Diesel (Gallons)		61	Disenfectant	
32	5 gallon fuel can (Empty)		62	Nitrile Gloves, specify size: M <input type="checkbox"/> L <input type="checkbox"/> XL <input type="checkbox"/> 50/Box	

MEDICAL PLAN (ICS 206 WF)

Medical Incident Report

FOR A NON-EMERGENCY INCIDENT, WORK THROUGH CHAIN OF COMMAND TO REPORT AND TRANSPORT INJURED PERSONNEL AS NECESSARY.

FOR A MEDICAL EMERGENCY: IDENTIFY ON SCENE INCIDENT COMMANDER BY NAME AND POSITION AND ANNOUNCE "MEDICAL EMERGENCY" TO INITIATE RESPONSE FROM IMT COMMUNICATIONS/DISPATCH.

Use the following items to communicate situation to communications/dispatch.

1. CONTACT COMMUNICATIONS / DISPATCH (Verify correct frequency prior to starting report)

Ex: "Communications, Div. Alpha. Stand-by for Emergency Traffic."

2. INCIDENT STATUS: Provide incident summary (including number of patients) and command structure.

Ex: "Communications, I have a Red priority patient, unconscious, struck by a falling tree. Requesting air ambulance to Forest Road 1 at (Lat./Long.) This will be the Trout Meadow Medical, IC is TFLD Jones. EMT Smith is providing medical care."

Severity of Emergency / Transport Priority	<input type="checkbox"/> RED / PRIORITY 1 Life or limb threatening injury or illness. Evacuation need is IMMEDIATE <i>Ex: Unconscious, difficulty breathing, bleeding severely, 2° – 3° burns more than 4 palm sizes, heat stroke, disoriented.</i> <input type="checkbox"/> YELLOW / PRIORITY 2 Serious Injury or illness. Evacuation may be DELAYED if necessary. <i>Ex: Significant trauma, unable to walk, 2° – 3° burns not more than 1-3 palm sizes.</i> <input type="checkbox"/> GREEN / PRIORITY 3 Minor Injury or illness. Non-Emergency transport <i>Ex: Sprains, strains, minor heat-related illness.</i>	
Nature of Injury or Illness & Mechanism of Injury		Brief Summary of Injury or Illness <i>(Ex: Unconscious, Struck by Falling Tree)</i>
Transport Request		Air Ambulance / Short Haul/Hoist Ground Ambulance / Other
Patient Location		Descriptive Location & Lat. / Long. <i>(WGS84)</i>
Incident Name		Geographic Name + "Medical" <i>(Ex: Trout Meadow Medical)</i>
On-Scene Incident Commander		Name of on-scene IC of incident within an incident <i>(Ex: TFLD Jones)</i>
Patient Care		Name of Care Provider <i>(Ex: EMT Smith)</i>

3. INITIAL PATIENT ASSESSMENT: Complete this section for each patient as applicable (start with the most severe patient)

Patient Assessment: See IRPG PAGE 106

Treatment:

4. TRANSPORT PLAN:

Evacuation Location (if different): (Descriptive Location (drop point, intersection, etc.) or Lat. / Long.) Patient's ETA to Evacuation Location:

Helispot / Extraction Site Size and Hazards:

5. ADDITIONAL RESOURCES / EQUIPMENT NEEDS:

Example: Paramedic/EMT, Crews, Immobilization Devices, AED, Oxygen, Trauma Bag, IV/Fluid(s), Splints, Rope rescue, Wheeled litter, HAZMAT, Extrication

6. COMMUNICATIONS: Identify State Air/Ground EMS Frequencies and Hospital Contacts as applicable

Function	Channel Name/Number	Receive (RX)	Tone/NAC *	Transmit (TX)	Tone/NAC *
COMMAND					
AIR-TO-GRND					
TACTICAL					

7. CONTINGENCY: Considerations: If primary options fail, what actions can be implemented in conjunction with primary evacuation method? Be thinking ahead.

8. ADDITIONAL INFORMATION: Updates/Changes, etc.

REMEMBER: Confirm ETA's of resources ordered. Act according to your level of training. Be Alert. Keep Calm. Think Clearly. Act Decisively.