

INCIDENT ACTION PLAN

SUMMIT TRAIL

WA-COA-200087

PA N5TC (1522)

Friday



DAY SHIFT



7/30/2021 0600

to

7/31/2021 0600

Summit Trail Information 385-999-1380

INCIDENT OBJECTIVES (ICS 202)

1. Incident Name: Summit Trail / Chuweah Creek	2. Operational Period:	Date From: 7/30/2021 Time From: 0600	Date To: 7/31/2021 Time To: 0600
--	-------------------------------	---	-------------------------------------

3. Objective(s):

Management Objectives

- Provide for the safety of incident responders and the public through the application of sound risk management and the implementation of tactics that have a high probability of success with the least amount of exposure.
- Identify and provide appropriate protection to threatened improvements including dwellings, businesses, utility and recreation infrastructure.
- Implement strategies and tactics that minimize burned area to limit negative impacts to commercial timber lands.
- Provide prompt communication of incident information to tribal leadership, communities and stakeholders.
- Utilize assigned resource advisors to aid in development of incident activities to minimize adverse effects to cultural and natural resources
- Provide for Infectious Disease Control through thoughtful mitigations when appropriate for the safety of the firefighters and the communities that we serve.
- Continue preparation for an efficient and orderly transfer of command of the Summit Trail and Chuweah Creek incidents to NW Team 7 on Saturday July 30 at 0600.

Control Objectives - Summit Trail

- Keep the fire:
 - North of Bridge Creek Highway
 - East of BIA Road 73
 - South of Grizzly Mountain
 - West of Carson Mountain

Control Objectives - Chuweah Creek

- Keep the fire within existing footprint

General Situational Awareness:

- Steep and rugged terrain, critically dry and receptive fuel beds, active area for fire history and drought stressed trees.
- Enhanced hygiene (especially handwashing), PPE & monitoring practices help limit the infection rate of first responders.

5. Site Safety Plan Required? Yes No

Approved Site Safety Plan(s) Located at:

6. Incident Action Plan

<input checked="" type="checkbox"/> ICS 203	<input checked="" type="checkbox"/> ICS 215A	<input type="checkbox"/> Covid Tracking	<input checked="" type="checkbox"/> Daily Water Log
<input checked="" type="checkbox"/> ICS 204	<input checked="" type="checkbox"/> ICS 220	<input checked="" type="checkbox"/> Training Message	<input type="checkbox"/>
<input checked="" type="checkbox"/> ICS 205	<input type="checkbox"/> Facility Maps	<input type="checkbox"/> Travel Map	<input checked="" type="checkbox"/> COVID-19 Message
<input checked="" type="checkbox"/> ICS 206	<input checked="" type="checkbox"/> Weather Forecast	<input type="checkbox"/> Demob Plan	<input checked="" type="checkbox"/> ICS 214
<input type="checkbox"/> ICS 208	<input checked="" type="checkbox"/> Fire Behavior	<input checked="" type="checkbox"/> Finance Message	<input checked="" type="checkbox"/> WF206 8 Line

7. Prepared By: Jeff Buscher / Eric Black	Position/Title: PSC	Signature:
8. Approved by Incident Commander:	Daren Dalrymple	Signature:

ICS 202

ORGANIZATION ASSIGNMENT LIST (ICS 203)

1. Incident Name: Summit Trail / Chuweah Creek		2. Operational Period: Date From: 7/30/2021 Time From: 0600		Date To: 7/31/2021 Time To: 0600	
3. Incident Commander(s) and Command Staff:			7. Operation Section:		
IC/UC's	Daren Dalrymple	Day Operations	Heather McRae		
Deputy	Eric Petterson	Planning Ops	Dan George / Mark Johnson (t)		
Information Officer	Adrienne Freeman / Kaleena Lynde	Night Ops			
Information Officer	Bertram / Monthei / Parker				
Liaison Officer	Tim Fike / Darren McMillin (t)	Day Safety	Melissa Moore / Vic Doig (t)		
Safety Officer	Frank Pingiczer / Jason Danen (t)	Night Safety			
4. Agency/Organization Representatives:		Branch			
Agency/Organization	Name	Division/Group	B	Mike Loeffler	
Agency Rep	Joseph Holford	Division/Group			
Agency Admin	Debra Wulff	Division/Group	F	Ted King / Lani Brown (t)	
Agency Admin WA State DNR	Ken McNamee	Division/Group			
Agency Rep WA State DNR	Pat Ryan	Division/Group	J	Eric Rice / Kevin Mecham (t)	
Interagency Resource Rep	Dale Glenmore	Division/Group	M	Garrett Prater / Justin Cowger (t)	
EOC Dept. of Public Safety	Jim Nanamkin	Division/Group	S	Shawn Burt / Brandon Voegtle (t)	
Lt. EMS Fire / Rescue	J. Schumacher	Division/Group			
Colville Tribal Police	Steve Brown	Division/Group	V	Gabe Foster / Ryan Regelin (t)	
		Division/Group			
		Division/Group	X	James Drummond	
		Division/Group			
		Division/Group	Night	Shilo Springstead	
		Division/Group			
5. Planning Section:					
Chief	Jeff Buscher / Eric Black	Division/Group	Chuweah Creek	Lonnie Cawston	
Deputy	Matt Johnson / John Owen (v)	Division/Group			
Resource Unit	Mike Velazquez / Dana Clark (t)	Division/Group			
Situation Unit	Mike Dunkel (t)	Division/Group			
Documentation Unit		Division/Group			
Air Resource Advisor	John Iliames Jr	Division/Group			
Graphical Info Systems	Steve Walterscheid / Jeff Sprovkin (t)	Division/Group			
Fire Behavior Analyst	Oscar Vargas / Lauren Blake (t)	Branch			
Incident Meteorologist	Jonathan Pelton / Julie Malingowski (t)	Division/Group			
Status / Check In	Scott Cullen	Division/Group			
Training Tech Spec	Brad Smith	Division/Group			
Info Tech. Support Specialist	Shane Neal / Zach Sohl / Ricardo Facio (t)	Division/Group			
Demobilization Unit	Duane Miller	Division/Group			
6. Logistics Section		Air Operations Branch:			
Chief	Jack Costello / Steve Siebert (t)	Air Operations Branch Director	Staci Dickson / Ray Wilson (t)		
Deputy Logs	Mike Heckendorn	Air Support Group Supervisor	Joel Torres		
Supply Unit	Tracey Valentine	Air Tactical Group Supervisor			
Facilities Unit	Bill Patten / Chris Doyle	Helibase Manager			
Security Manager		8. Finance/Administration Section:			
Ground Support Unit	Chad Brackin	Chief	Beth Lopez		
Communications Unit	Rick Stone / Chuck Schuler (t)	Time Unit	Penny Portlock		
Incident Communications Manager	Jasen Matlock / Scott Mullen (t)	Equipment Time	Juanita Cortez		
Medical Unit	Patrick Young	Personnel Time	James Newman		
Base Camp Manager	Cliff Brisbois / Sam Lanz	Comp/Claims Unit	Tina Kennedy		
Food Unit Leader	Sean Caywood / Becky Baker	Cost Unit	Sam Rapphahn		
Equipment Manager	Dan Glass				
Prepared By: Name:	Jeff Buscher / Eric Black	Position/Title:	PSC	Signature:	
ICS 203		Date/Time:	7/29/2021 2000		



Fire Weather Forecast



FORECAST NO: 14
PREDICTION FOR: Operational Period
SHIFT DATE: 0600 7/30/2021 – 0600 7/31/2021
FORECAST ISSUED: 1830 7/29/2021

NAME OF FIRE: Summit Trail
UNIT: Colville Agency
SIGNED:
Julie Malinowski, Incident Meteorologist (T)

...An Excessive Heat Warning is in effect through 2000 Saturday...

WEATHER DISCUSSION: Strengthening high pressure will bring increased temperatures through Saturday with continued dry conditions. Relative humidity recoveries will remain fair to poor through Saturday morning before humidity improves this weekend with increasing cloud cover. Rain will be possible late Sunday into Monday.

WEATHER FORECAST for Today:

WEATHER: Areas of smoke in the morning, otherwise, sunny. Smoke lifting by 1200.

HIGH TEMPERATURE: 88-93.

MIN HUMIDITY: 11-16%.

20 FT WINDS:

RIDGETOP – South to Southwest 5 to 10 mph. Gusts to 20 mph.

SLOPE/VALLEY – Downslope/downvalley 4 to 8 mph early, becoming upslope/upvalley 5 to 10 mph around 1000. Gusts up to 20 mph.

MIXING HEIGHT: 12,000 ft AGL

TRANSPORT WINDS: West 8 to 14 mph.

CWR ($\geq 0.10''$): 0%. **LAL:** 1 **HAINES INDEX:** 4 (Low)

WEATHER FORECAST for Tonight:

WEATHER: Partly cloudy. Areas of smoke.

MIN TEMPERATURE: 71-75.

MAX HUMIDITY: 30-35%.

20 FT WINDS:

RIDGETOP – Light and variable

SLOPE/VALLEY – Downslope/downvalley less than 5 mph.

CWR ($\geq 0.10''$): 0%. **LAL:** 1

OUTLOOK FOR SATURDAY:

WEATHER: Patchy smoke in the morning and partly sunny. with increasing clouds after 1200.

HIGH TEMPERATURE: 90-95.

MIN HUMIDITY: 14-19%.

20 FT WINDS:

RIDGETOP – East 8 to 15 mph with gusts up to 20 mph.

SLOPE/VALLEY – Downslope/downvalley 5-9 mph in the morning becoming upslope/upvalley 4 to 8 mph around 1000. Gusts up to 20 mph.

MIXING HEIGHT: 13,400 ft AGL

TRANSPORT WINDS: East-southeast 12 to 17 mph.

CWR ($\geq 0.10''$): 0%. **LAL:** 1 **HAINES INDEX:** 4 (Low)

FIRE BEHAVIOR FORECAST

FORECAST NUMBER: 13	TYPE OF FIRE: Wildland
FIRE NAME: Summit Trail	OPERATIONAL PERIOD: July 30-31, 2021 0600-0600
DATE ISSUED: July 29, 2021	TIME ISSUED: 2100 Hours
UNIT: WA-COA	Lauren Blake/ FBAN(t)

INPUTS

WEATHER SUMMARY: *...An Excessive Heat Warning is in effect through 2000 Saturday...*

OUTPUTS

FIRE BEHAVIOR

GENERAL:

- Excessive heat warning and low humidity continue to support moderate to high fire activity especially where exposed to gusty winds.
- Expect single and group torching with upslope runs and spotting in the afternoon. Backing and flanking with roll outs will continue on steeper slopes. Probability of ignition will be near 90%. Spotting up to .3 mile.
- Excessive heat will speed up drying of fuel moistures which are already critically low.
- ERC's remain near the 97th percentile at Gold Mountain RAWs. Fuels are mixed conifer with grass and brush understory, timber litter, regeneration stands with shrub layer, logging slash, blow down and older pre-commercial thinning slash.

SPECIFIC:

DIV B/X: Good progress mopping up heat near the fireline and no perimeter growth expected. Interior pockets of fuels that burn out will have spotting potential and could threaten line depending on wind speed and direction. Keep up the patrolling, it's making a difference.

DIV F: Fire will continue to be active in the Sitdown Creek drainage today and will progress north/northeast toward Grizzly Mountain. Lower elevation diurnal winds may follow terrain and flow in multiple directions in Sitdown and Lynx Creek drainages which will influence the direction of fire spread.

DIV J: Fire will continue to make uphill runs with short- moderate crown runs in the continuous fuel near Lynx Mtn. Where the fire crosses the drainage bottoms, expect slope/wind aligned runs. Intensity's will vary as the fires move through timber cut units.

DIV M: While this division is working a good distance from the current fire's edge, monitor fire activity and smoke columns. Spotting distance could be up to .3 miles.

DIV S: On steeper slopes, watch for roll outs carrying the burning material down slope below your location. Higher, more exposed portion of the Oregon City Ridge will continue flanking to the east.

DIV V: On steeper slopes, watch for roll outs carrying the burning material down slope below your location. Fire will slowly progress down into Beaver Dam Creek by means of roll out and small group torching where winds and terrain align.

Nightshift: Poor humidity recovery will keep fire active until around 2200- midnight.


AIR OPERATIONS: Smoke will impact visibility until approx. 1200..

SAFETY

Significant increase in fire behavior always reminds us to have rapid access to your escape routes!


ASSIGNMENT LIST (ICS 204 WF)

CONTROLLED UNCLASSIFIED
INFORMATION//BASIC

1. Incident Name: <p style="text-align: center;">Summit Trail</p>		2. Operational Period: Date From: 07/30/21 Date To: 07/31/21 Time From: 0600 Time To: 0600			3. Branch <p style="text-align: center;">F</p>		
					Page 1 of 2	Foxtrot	
4. Operations Personnel:							
Operations Section Chief: Heather McRae				Night Ops:			
Branch Director:				Safety: Frank Pingiczer / Jason Danen (t)			
Division/Group Supervisor: Ted King / Lani Brown (t)				Air Branch Director: Staci Dickson / Ray Wilson (t)			
5. Resources Assigned:							
Resource Identifier	Request #	Leader	Personnel	LWD	Hours	Reporting Location	
CRW1 VALE IHC	C-37	GLENN HEITZ	19	8/6	0600-1800	DP74 / 0700	
CRW2 WILLAMETTE VALLEY 1	C-1	JESUS MONTANO	20	7/31	0600-1800	DP74 / 0700	
ENG3 AZKNF 314	E-136	MARIO OROZCO	4	8/7	0600-1800	DP74 / 0700	
ENG4 IDAHO HEATSEEKER 18	E-162	MIKE JOHNSON	4	8/7	0600-1800	DP74 / 0700	
ENG6 OR MAF 643	E-127	KYLE ERRECART	4	8/4	0600-1800	DP74 / 0700	
ENG6 OR MAF 616	E-128	MELANIE LECKENBY	4	8/4	0600-1800	DP74 / 0700	
ENG6 WALCZYK 97	E-130	BRAD COLE	2	8/4	0600-1800	DP74 / 0700	
DO22 VAN DYKE LOGGING INC 2	E-5000	JIM VAN DYKE	1	8/1	0600-1800	DP74 / 0700	
DO23 WILL LOGGING 10	E-184	GARRY WILL JR	2	8/8	0600-1800	DP74 / 0700	
DO23 HOFBAUER 02 W/LOWB	E-185	STEPHEN HOFBAUER	2	8/8	0600-1800	DP74 / 0700	
DO23 VAN DYKE LOGGING INC 1	E-5001	BILLY HANEY	1	8/1	0600-1800	DP74 / 0700	
FEL1 SWEDBERG W/LOWB	E-58	TREVOR THOMPSON	2	8/1	0600-1800	DP74 / 0700	
FEL1 HAVILLAH W/LOWB	E-59	TOM KERSHNER	2	8/10	0600-1800	DP74 / 0700	
SKDG3 MORTIMORE	E-145	ZACK KEYS	2	8/6	0600-1800	DP74 / 0700	
WT2S SIMONS 02	E-48	WILLIAM SHERMAN	1	8/4	0600-1800	DP74 / 0700	
WT2S BREEZE BY FIRE EQUIP	E-53	CALEB JOCK	1	8/1	0600-1800	DP74 / 0700	
WT2S WILDFIRE PROTECTION 321	E-55	DANIEL HAMMEL	1	8/1	0600-1800	DP74 / 0700	
WT2S PARAGON WATER	E-120	DEAN BORYS	1	8/5	0600-1800	DP74 / 0700	
6. Work Assignments: Construct direct and indirect line from DP74 to Sitdown Creek Prep Sitdown Creek Rd west from Co HWY99 to Sitdown headwaters Patrol and mop up to the extent necessary to maintain control objectives							
7. Special Instructions: Record weather observations and deliver to Situation Unit Leader Day Safety Moore will be available to Division B, F, J Green flagging indicates avoidance area							
8. Communications							
Name	Ch	Function	Rx Freq	Rx Tone	Tx Freq	Tx Tone	Notes
NIFC C61	3	COMMAND	172.5500	100.0	167.5750	100	Cody Butte
NIFC T1	5	TACTICAL	168.0500	100.0	168.0500	100.0	Shared (Div F and Div NIGHT)
A/G CMD	13	AIR TO GROUND	170.2500		170.2500		Air/Ground Primary (Command)
A/G TAC	14	AIR TO GROUND	167.9500		167.9500		Air/Ground Secondary (Tactical)
LERN	15	MEDICAL	155.3700		155.3700	100.0	Medical Emergencies
AIRGUARD	16	AIRGUARD	168.6250		168.6250	110.9	EMERGENCY USE ONLY
9. Prepared by: Name:		Mike Velazquez / Dana Clark (t)		RESL			Signature: 
ICS 204		Date/Time: 7/29/2021		2000		Personnel Count: 73	

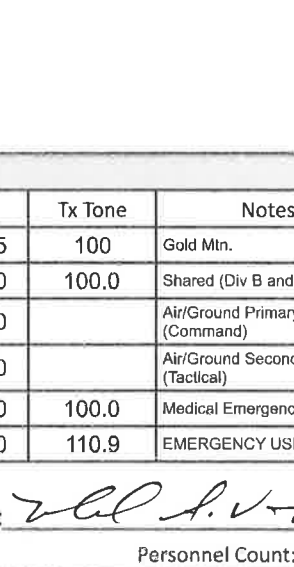
ASSIGNMENT LIST (ICS 204 WF)

CONTROLLED UNCLASSIFIED
INFORMATION//BASIC

1. Incident Name: <p style="text-align: center; font-weight: bold;">Summit Trail</p>		2. Operational Period: Date From: 07/30/21 Date To: 07/31/21 Time From: 0600 Time To: 0600				3. Branch <p style="text-align: center; font-weight: bold;">J</p>		Division <p style="text-align: center; font-weight: bold;">Juliet</p>	
4. Operations Personnel:						Page 1 of 1			
Operations Section Chief: Heather McRae				Night Ops:					
Branch Director:				Safety:		Frank Pingiczer / Jason Danen (t)			
Division/Group Supervisor: Eric Rice / Kevin Mecham (t)				Air Branch Director:		Staci Dickson / Ray Wilson (t)			
5. Resources Assigned:									
Resource Identifier	Request #	Leader	Personnel	LWD	Hours	Reporting Location			
CRW1 SILVER CITY IHC	C-34	ELIAS MORA	21	7/30	0600-1800	DP74 / 0700			
CRW2IA GFP ENTERPRISES 6D	C-12	CASEY PRIOR	20	8/3	0600-1800	DP74 / 0700			
ENG3 WILDFIRE SUPPORT 316	E-135	JOEY DEMARTINO	3	8/7	0600-1800	DP74 / 0700			
ENG6 SILVER TIP FORESTRY 23	E-222	JACOB STEINSHOUER	3	8/11	0600-1800	DP74 / 0700			
ENG6 BLACK PINE 01	E-223	JOSEPH BEATTY	3	8/11	0600-1800	DP74 / 0700			
DO22 COUGAR RIDGE W/LOWB	E-79	DAVE OAKES	2	8/8	0600-1800	DP74 / 0700			
DO22 IRON TRIANGLE	E-80	RICK SAUL	2	8/6	0600-1800	DP74 / 0700			
DO23 HAVILLAH	E-183	DAVID BURTON	2	8/8	0600-1800	DP74 / 0700			
SKG4 TUNK CREEK 3 W/LOWB	E-29	DARREL GREEN	2	7/30	0600-1800	DP74 / 0700			
SKG1 JAMES E WOODWARD INC 224	E-143	TIM CROSS	3	8/6	0600-1800	DP74 / 0700			
WT2S EMSR TRKNG	E-13	ELI NOEL	1	8/7	0600-1800	DP74 / 0700			
WT2S APACHE JUNCTION FD 261	E-200	MARK WIDICK	2	8/11	0600-1800	DP74 / 0700			
WT2S ASPEN MOUNTAIN 12	E-234	DAN PETERSON	1	8/12	0600-1800	DP74 / 0700			
FAL1 MATLOCK	O-80	DAN ARNOTT	1	7/31	0600-1800	DP74 / 0700			
FAL1 SWEDBERG 1	O-81	RICK ELWESS	1	7/31	0600-1800	DP74 / 0700			
TFLD BOONE	O-168	JASON BOONE	1	8/8	0600-1800	DP74 / 0700			
TFLD ENSLEY	O-251	JONA ENSLEY	1	8/11	0600-1800	DP74 / 0700			
HEQB HELZER	O-200	RODNEY HELZER	1	8/7	0600-1800	DP74 / 0700			
6. Work Assignments: Scout direct fireline opportunities from Lynx Creek Road toward DIV F Construct indirect line from Lynx Creek to Sitdown Creek									
7. Special Instructions: Record weather observations and deliver to Situation Unit Leader Day Safety Moore will be available to Division B, F, J Green flagging indicates avoidance area									
8. Communications									
Name	Ch	Function	Rx Freq	Rx Tone	Tx Freq	Tx Tone	Notes		
NIFC C4	1	COMMAND	170.0000	100.0	166.6750	100	Grizzly Mtn		
NIFC T6	6	TACTICAL	166.7750	100.0	166.7750	100.0			
A/G CMD	13	AIR TO GROUND	170.2500		170.2500		Air/Ground Primary (Command)		
A/G TAC	14	AIR TO GROUND	167.9500		167.9500		Air/Ground Secondary (Tactical)		
LERN	15	MEDICAL	155.3700		155.3700	100.0	Medical Emergencies		
AIRGUARD	16	AIRGUARD	168.6250		168.6250	110.9	EMERGENCY USE ONLY		
9. Prepared by: Name:		Mike Velazquez / Dana Clark (t)			RESL		Signature: 		
ICS 204		Date/Time: 7/29/2021 2000			Personnel Count: 70				

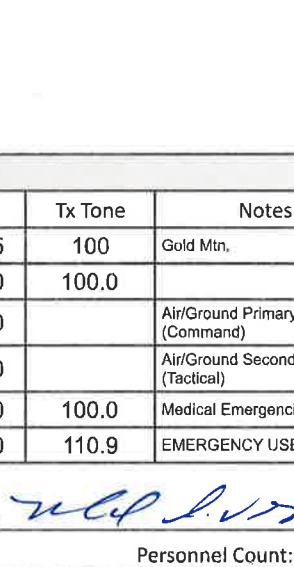
ASSIGNMENT LIST (ICS 204 WF)

CONTROLLED UNCLASSIFIED
INFORMATION//BASIC

1. Incident Name: <p style="text-align: center; font-weight: bold;">Summit Trail</p>		2. Operational Period: Date From: 07/30/21 Date To: 07/31/21 Time From: 0600 Time To: 0600				3. Branch <p style="text-align: center; font-weight: bold;">M</p>		Division <p style="text-align: center; font-weight: bold;">Mike</p>	
4. Operations Personnel:						Page 1 of 1			
Operations Section Chief: Heather McRae				Night Ops:					
Branch Director:				Safety:		Frank Pingiczer / Jason Danen (t)			
Division/Group Supervisor: Garrett Prater / Justin Cowger (t)				Air Branch Director:		Staci Dickson / Ray Wilson (t)			
5. Resources Assigned:									
Resource Identifier	Request #	Leader	Personnel	LWD	Hours	Reporting Location			
CRW2IA SRV 14	C-9	HIDELFONSO VIERA	20	8/2	0600-1800	DP83 / 0700			
DOZ2 STUFFLEBEAM W/LOWB	E-77	JOE LILLIE	2	8/1	0600-1800	DP83 / 0700			
DOZ2 HAYDEN CONTRACTING	E-114	WYATT HAYDEN	2	8/3	0600-1800	DP83 / 0700			
FEL1 ENGLE CONTRACTING	E-116	TERRY KILBY	2	8/5	0600-1800	DP83 / 0700			
FEL1 WYEAST FORESTRY	E-119	BRADLEY WOODRUFF	2	8/6	0600-1800	DP83 / 0700			
GRD2 NORTH PINE LLC 01	E-172	BRANDON WELLER	2	8/7	0600-1800	DP83 / 0700			
GRD2 BIA ROADS	E-173	JIM PHILLIPS	2	8/7	0600-1800	DP83 / 0700			
MAST2 TOUGH EQUIPMENT 3	E-204	DALE MILLER	1	8/11	0600-1800	DP83 / 0700			
WT2S 1A CONST 3	E-27	TERRAL BURR	1	7/30	0600-1800	DP83 / 0700			
WT2S BOMBEROS 1	E-52	KURT MAZZARILLO	1	8/1	0600-1800	DP83 / 0700			
WT2S BOULDER CREEK	E-54	ROBERT INGRAM	1	8/1	0600-1800	DP83 / 0700			
FALM SWEDBERG	O-9	JERALD WULFF	2	7/30	0600-1800	DP83 / 0700			
TFLD MCGUIRE-DALE	O-166	ALAN MCGUIRE-DALE	1	8/6	0600-1800	DP83 / 0700			
STEQ PINGEL	O-153	LARRY PINGEL	1	8/4	0600-1800	DP83 / 0700			
6. Work Assignments: Continue contingency line in the Cedar Creek drainage and improve Sailor Valley Road									
7. Special Instructions: Record weather observations and deliver to Situation Unit Leader Green flagging indicates avoidance area									
8. Communications									
Name	Ch	Function	Rx Freq	Rx Tone	Tx Freq	Tx Tone	Notes		
NIFC C60	2	COMMAND	170.2375	100.0	162.1875	100	Gold Mtn.		
NIFC T7	4	TACTICAL	168.2500	100.0	168.2500	100.0	Shared (Div B and Div M)		
A/G CMD	13	AIR TO GROUND	170.2500		170.2500		Air/Ground Primary (Command)		
A/G TAC	14	AIR TO GROUND	167.9500		167.9500		Air/Ground Secondary (Tactical)		
LERN	15	MEDICAL	155.3700		155.3700	100.0	Medical Emergencies		
AIRGUARD	16	AIRGUARD	168.6250		168.6250	110.9	EMERGENCY USE ONLY		
9. Prepared by: Name:		Mike Velazquez / Dana Clark (t)		RESL		Signature: 			
ICS 204		Date/Time: 7/29/2021		2000		Personnel Count: 40			

ASSIGNMENT LIST (ICS 204 WF)

CONTROLLED UNCLASSIFIED
INFORMATION//BASIC

1. Incident Name:		2. Operational Period:				3. Branch		Division	
Summit Trail		Date From: 07/30/21	Date To: 07/31/21			V			
		Time From: 0600	Time To: 0600			Page 1 of 2		Victor	
4. Operations Personnel:									
Operations Section Chief: Heather McRae					Night Ops:				
Branch Director:					Safety: Frank Pingiczer / Jason Danen (t)				
Division/Group Supervisor: Gabe Foster / Ryan Regelin (t)					Air Branch Director: Staci Dickson / Ray Wilson (t)				
5. Resources Assigned:									
Resource Identifier	Request #	Leader	Personnel	LWD	Hours	Reporting Location			
CRW1 CARSON IHC	C-17	TIM MEMMER	22	8/6	0600-1800	DP3 / 0700			
CRW1 RUBY MOUNTAIN IHC	C-35	CHASE MANESS	21	8/10	0600-1800	DP3 / 0700			
ENG4 WOODPECKER 5	E-228	JOSEPH BOIANOFF	3	8/11	0600-1800	DP3 / 0700			
ENG6 LONE WOLF WILDFIRE 41	E-158	DANIEL POITRAS	3	8/7	0600-1800	DP3 / 0700			
ENG6 JNJ CONTRACTING 30	E-227	JAMES VALDEZ	3	8/12	0600-1800	DP3 / 0700			
DOZ3 TUNK CREEK	E-1	BRET HOBART	2	8/11	0600-1800	DP3 / 0700			
DOZ3 WILL LOGGING 7	E-108	JARVIS MORRILL	1	8/11	0600-1800	DP3 / 0700			
EXC2 SMITH W/LOWB	E-60	JEFF SMITH	2	7/31	0600-1800	DP3 / 0700			
EXC2 WILL LOGGING 3	E-103	SHANE HIGBEE	1	8/11	0600-1800	DP3 / 0700			
SKID2 LONE PINE LOGGING	E-186	JUSTIN KNUDSEN	2	8/9	0600-1800	DP3 / 0700			
FEL1 BOULDER RIDGE	E-117	JD WELLS	2	8/6	0600-1800	DP3 / 0700			
FEL1 GUMPert CONTRACTING INC	E-118	CLINT GUMPert	1	8/5	0600-1800	DP3 / 0700			
WT2S CRAIG OIL	E-56	BRETT CRAIG	1	8/1	0600-1800	DP3 / 0700			
6. Work Assignments:									
Construct and prep indirect fireline on the ridgeline east of DP58 into Beaver Creek Drainage									
7. Special Instructions:									
Record weather observations and deliver to Situation Unit Leader									
Day Safety Doig (t) will be available to Division S, V, X									
Green flagging indicates avoidance area									
8. Communications									
Name	Ch	Function	Rx Freq	Rx Tone	Tx Freq	Tx Tone	Notes		
NIFC C60	2	COMMAND	170.2375	100.0	162.1875	100	Gold Mtn.		
NIFC T3	7	TACTICAL	168.6000	100.0	168.6000	100.0			
A/G CMD	13	AIR TO GROUND	170.2500		170.2500		Air/Ground Primary (Command)		
A/G TAC	14	AIR TO GROUND	167.9500		167.9500		Air/Ground Secondary (Tactical)		
LERN	15	MEDICAL	155.3700		155.3700	100.0	Medical Emergencies		
AIRGUARD	16	AIRGUARD	168.6250		168.6250	110.9	EMERGENCY USE ONLY		
9. Prepared by: Name: Mike Velazquez / Dana Clark (t) RESL									
					Signature: 				
ICS 204		Date/Time: 7/29/2021 2000			Personnel Count: 64				

ASSIGNMENT LIST (ICS 204 WF)

CONTROLLED UNCLASSIFIED
INFORMATION//BASIC

1. Incident Name: <p style="text-align: center; font-weight: bold;">Summit Trail</p>		2. Operational Period: Date From: 07/30/21 Date To: 07/31/21 Time From: 0600 Time To: 0600				3. Branch Division <p style="text-align: center; font-size: 2em; font-weight: bold;">X</p>	
4. Operations Personnel:		Operations Section Chief: Heather McRae		Night Ops:		Page 1 of 1 X-ray	
Branch Director:		Division/Group Supervisor: James Drummond		Safety: Frank Pingiczer / Jason Danen (t)		Air Branch Director: Staci Dickson / Ray Wilson (t)	
5. Resources Assigned:							
Resource Identifier	Request #	Leader	Personnel	LWD	Hours	Reporting Location	
CRW2IA SRV 4	C-8	LUIS TAPIA	20	8/1	0600-1800	DP54 / 0700	
CRW21A COLVILLE 1	C-32	MC LAUGHLIN / TURNER (t)	20	8/6	0600-1800	DP54 / 0700	
CRW2 GFP ENTERPRISES C4	C-2	KEITH PARKER	20	7/31	0600-1800	DP54 / 0700	
ENG4 AAA THUNDERBOLT 16	E-161	MONTIE REYNOLDS	3	8/7	0600-1800	DP54 / 0700	
ENG6 FONSECA FORESTRY LLC 02	E-4	ARMANDO FONESCA	3	8/3	0600-1800	DP54 / 0700	
ENG6 AEGIS LOGISTICS 24	E-17	JOHN QUERIN	2	8/8	0600-1800	DP54 / 0700	
EXC2 TOLLEFSON W/LOWB	E-61	BRETT MORRIS	2	7/31	0600-1800	DP54 / 0700	
SKDG1 OUTBACK FREIGHT MOVERS 3	E-144	ZACHARY JOHNSON	2	8/5	0600-1800	DP54 / 0700	
WT2S CANYON CR ENT 1	E-14	RALPH FITZTHUM	1	8/4	0600-1800	DP54 / 0700	
WT2S KING HYDROSEEDING 64	E-25	RONNIE HUFFSTETLER	1	8/9	0600-1800	DP54 / 0700	
WT2S SMOKEY THE CUB	E-26	CUB CARPENTER	1	8/6	0600-1800	DP54 / 0700	
WT2S 1A CONST 22	E-28	DAVE STEWART	1	7/30	0600-1800	DP54 / 0700	
TFLD MCCORD	O-252	IAN MCCORD	1	8/12	0600-1800	DP54 / 0700	
FEMT WILSON	O-45	JOELLE WILSON	1	8/7	0600-1800	DP54 / 0700	
AMBU FIRELINE MEDICS 1	E-151	JONATHAN KEYS	2	8/6	0600-1800	DP54 / 0700	
6. Work Assignments:							
Mop up completed line to ensure that operational objectives are met							
Be prepared to support other divisions							
Backhaul all trash							
7. Special Instructions:							
Record weather observations and deliver to Situation Unit Leader							
Day Safety Doig (t) will be available to Division S, V, X							
Green flagging indicates avoidance area							
8. Communications							
Name	Ch	Function	Rx Freq	Rx Tone	Tx Freq	Tx Tone	Notes
NIFC C60	2	COMMAND	170.2375	100.0	162.1875	100	Gold Mtn.
NIFC T5	8	TACTICAL	166.7250	100.0	166.7250	100.0	
A/G CMD	13	AIR TO GROUND	170.2500		170.2500		Air/Ground Primary (Command)
A/G TAC	14	AIR TO GROUND	167.9500		167.9500		Air/Ground Secondary (Tactical)
LERN	15	MEDICAL	155.3700		155.3700	100.0	Medical Emergencies
AIRGUARD	16	AIRGUARD	168.6250		168.6250	110.9	EMERGENCY USE ONLY
9. Prepared by: Name:		Mike Velazquez / Dana Clark (t)		RESL		Signature:	
ICS 204		Date/Time: 7/29/2021		2000		Personnel Count: 80	

ASSIGNMENT LIST (ICS 204 WF)

CONTROLLED UNCLASSIFIED
INFORMATION//BASIC

1. Incident Name: <p style="text-align: center; font-size: 1.2em;">Summit Trail</p>		2. Operational Period: Date From: 07/30/21 Date To: 07/31/21 Time From: 0600 Time To: 0600				3. Branch Division <p style="text-align: center; font-size: 1.2em;">Night</p>	
4. Operations Personnel:						Page 1 of 1	
Operations Section Chief: Heather McRae				Night Ops:			
Branch Director:				Safety: Frank Pingiczer / Jason Danen (t)			
Division/Group Supervisor: Shilo Springstead				Air Branch Director: Staci Dickson / Ray Wilson (t)			
5. Resources Assigned:							
Resource Identifier	Request #	Leader	Personnel	LWD	Hours	Reporting Location	
CRW1 BLUE RIDGE IHC	C-16	TRAVIS FULLER	21	8/6	1800-0600	DP1 / 1900	
ENG4 ID-BOD 1415	E-81	CARL BERNARDI	3	8/1	1800-0600	DP1 / 1900	
ENG4 ID-BOD 1421	E-82	TJ NUESSE / HULSE (t)	4	8/1	1800-0600	DP1 / 1900	
ENG4 ID-BOD 1422	E-83	BREKK BASS	3	8/1	1800-0600	DP1 / 1900	
ENG6 B&B FIRE SUPPRESSION LLC E76	E-154	DAVID BRYANT	3	8/7	1800-0600	DP1 / 1900	
ENG6 LONE WOLF WILDFIRE LLC 42	E-159	DAVID SARNATO	3	8/7	1800-0600	DP1 / 1900	
ENG6 LONE WOLF WILDFIRE LLC 45	E-160	SHAUN BUSH	3	8/7	1800-0600	DP1 / 1900	
DOZ4 BAKER FIRE LLC	E-112	JUSTIN YOUNG	2	8/2	1800-0600	DP1 / 1900	
WT2S DOBBINS FARMS	E-49	SAMI SCHINNELL	1	8/10	1800-0600	DP1 / 1900	
WT2S WATER DOGS	E-50	RANI FERGUSON	1	8/1	1800-0600	DP1 / 1900	
WT2S GRAYBACK FORESTRY	E-57	WILL LOUDEN	1	8/1	1800-0600	DP1 / 1900	
DIVS KIRBY	O-220	ALAN KIRBY	1	8/10	1800-0600	DP1 / 1900	
FEMP LIFELINE	O-206	LIBBY SHROYER	1	8/8	1800-0600	DP1 / 1900	
FEMT BUCHERT	O-210	JACOB BUCHERT	1	8/9	1800-0600	DP1 / 1900	
6. Work Assignments: Patrol fire's edge and water roads for dust abatement							
7. Special Instructions: Record weather observations and deliver to Situation Unit Leader Green flagging indicates avoidance area							
8. Communications							
Name	Ch	Function	Rx Freq	Rx Tone	Tx Freq	Tx Tone	Notes
NIFC C4	1	COMMAND	170.0000	100.0	166.6750	100	Grizzly Mtn
NIFC T1	5	TACTICAL	168.0500	100.0	168.0500	100.0	
A/G CMD	13	AIR TO GROUND	170.2500		170.2500		Air/Ground Primary (Command)
A/G TAC	14	AIR TO GROUND	167.9500		167.9500		Air/Ground Secondary (Tactical)
LERN	15	MEDICAL	155.3700		155.3700	100.0	Medical Emergencies
AIRGUARD	16	AIRGUARD	168.6250		168.6250	110.9	EMERGENCY USE ONLY
9. Prepared by: Name: Mike Velazquez / Dana Clark (t) RESL							
						Signature:	
ICS 204		Date/Time: 7/29/2021 2000			Personnel Count: 48		

INCIDENT RISK ANALYSIS (ICS 215A) Day

DIV	HAZARDOUS ACTIONS / CONDITIONS	MITIGATIONS / WARNINGS / REMEDIES
ALL	DRY FUEL CONDITIONS FIRE BEHAVIOR, FIRE WEATHER.	<ul style="list-style-type: none"> • ERC'S ABOVE 97TH PERCENTILE/ HEAT WARNING • Poor humidity recovery will continue • As RH approaches 20% and 80 degrees expect increased fire behavior • Establish and maintain LCES. Take weather obs. • Anticipate intense burning and rapid rates of spread. Watch for spot fires. • Allow for adequate time to escape routes and safety zone.
ALL	HEAT RELATED ILLNESS (HRI) / DEHYDRATION&FATIGUE	<ul style="list-style-type: none"> • Recognize symptoms of HEAT RELATED ILLNESS(IRPG PG 107) • Drink 2:1 water to sports drinks .Maintain 2:1 work rest ratio • Take Frequent breaks • Drink before during and after shift even though you are not thirsty
ALL	DANGER TREES	<ul style="list-style-type: none"> • Follow "Hazard Tree Safety" guidelines, IRPG pages 22. • Post lookouts or use a spotter in mop-up areas with personnel. • Sub Alpine Spruce in the area with shallow root system are prone to falling. • High concentration of beetle kill trees creates hazardous areas.
ALL	AIRCRAFT OPERATIONS	<ul style="list-style-type: none"> • Follow "Aviation-Watch Out" Situations on page 46 of IRPG • Do not plan on air resources for tactical support or medical transportation • Refer to page 58 IRPG for directing bucket drops • Ensure positive communications with all air resources
ALL	TRAFFIC & DRIVING	<ul style="list-style-type: none"> • Be alert while prepping roads. Expect the unexpected. • Use warning lights when working on roads or traveling in smoke. • Observe posted speed limits. Always use headlights. • Dusty roads allow for adequate spacing between vehicles. • Many roads are narrow and mid slope, use caution.
J,F,M,S,V	INDIRECT LINE CONSTRUCTION	<ul style="list-style-type: none"> • Establish and maintain LCES • Utilize favorable locations when constructing line I.E lighter fuels ,natural barriers and ridgelines • Follow "Look up, Look down, Look Around" procedures (IRPG page 3-4)
ALL	COMMUNICATIONS	<ul style="list-style-type: none"> • Share your situational awareness with others. • Ensure all personnel are familiar with the incident and IA communication plans.
ALL	ENVIRONMENTAL HAZARDS	<ul style="list-style-type: none"> • Keep alert for wildlife, rattlesnakes, and insects. Watch footing and hand placement around rocks.
ALL	HEAVY EQUIPMENT OPERATIONS	<ul style="list-style-type: none"> • Ensure communications are established with operators. • Use hand signals if other communications are unavailable. • Maintain a 50'-100' exclusion area around equipment. Use spotter
B/F/X Chuweah Creek	MOP-UP	<ul style="list-style-type: none"> • Conduct thorough briefing for all personnel (inside rear cover IRPG). • Use all required PPE, including eye protection. • Maintain proper spacing and overhead clearance. • Be alert for stump holes, root cavities. And fire weakened trees
S	STRUCTURE PROTECTION	<ul style="list-style-type: none"> • Review WUI Firefighting in IRPG pg 12-16 • Do not commit to areas without adequate safety zones • Ensure you have adequate access and egress. • Look for propane tanks generators and other hazardous materials
ALL	NIGHT OPERATIONS	<ul style="list-style-type: none"> • Have a purpose for where you drive and what you do don't rush into assignments. • Use caution where you park or stage especially in steep timbered areas. • Increase SA by trying to see the work areas during daylight hours.
ALL	INFECTIOUS DISEASE	<ul style="list-style-type: none"> • Maintain 6' foot distance whenever possible. Wear masks when appropriate • Do frequent handwashing/sanitizing, and disinfecting common surfaces. • Notify MEDL if any symptoms arise.

INCIDENT NAME

**Summit Trail/Chuweah
Creek Fires**

ICS 215a

DATE PREPARED: July 29, 2021

TIME PREPARED: **1800 HOURS**

OPERATIONAL
PERIOD

**Day/Night Shift
07/30/21 - 07/31/21
0600-0600**

Prepared by:
Pingiczer / Danen (t)

**Lookouts
Communications
Escape Routes
Safety Zones**

Summit Trail/Chuweah Creek Fires
Operation Period: 07/30-31/2021 Day Shift/Night Shift

SAFETY MESSAGE

Ask yourself “What Can Go Wrong”

- Identify the critical elements of your plan, and ask “what if” a loss of one of these elements occurs
- Develop a plan to deal with the problem before it occurs
- Communicate the plan to all of your personnel
- Validate the new plan to ensure it matches the current situation

MAJOR HAZARDS AND RISKS

HEAT WARNING FATIGUE SPOT FIRES	HAZARD TREES DEHYDRATION BUCKET DROPS	HEAVY EQUIPMENT DRY FUELS COMMUNICATIONS
--	--	--

Be sure all elements of your safety plan are in place prior to engagement

Stay Hydrated

Drink fluids before, during, and after the shifts.

For every 2 bottles of water, drink 1 bottle of Gatorade.

At 2% dehydration, performance will fall off by 10-20% and is the #1 trigger of fatigue

Hazard Tree Safety

Inspect area for hazard trees before starting work. Are there trees that have been falling, leaning, hung up, or have broken tops? Are there high risk species? How long has the fire been burning in the area?

Identify hazards and fell or avoid the hazard and flag.

Take down hazard trees only with qualified sawyers and then only if necessary.

Team 10 Safety Officers Frank Pingiczer, Jason Danen SOF2(T)

Fire and COVID-19 Briefing Checklist

Self-Awareness / Screening

- Immediately separate yourself from others.
- Notify supervisor if you or others experience:
 - o Cough, more than expected
 - o Shortness of breath or difficulty breathing
 - o New loss of taste or smell
 - o Fever o Chills
 - o Sore throat o Muscle pain
- Review and follow crew and division plans to isolate, triage, and transport symptomatic personnel.

SUPERVISOR CALL MEDL @ 530-400-0880 IF IN CAMP, OTHERWISE CALL VIA RADIO FOR FUTURE INSTRUCTIONS

Hygiene on the Fireline

- Properly wash or sanitize your hands often, especially before and after eating or entering a public place, and after coughing or sneezing.
- Avoid handshakes and communal use items.
- Maintain a supply of hand sanitizer and hand wipes. Inform supervisor of needed resupply.
- Disinfect high touch surfaces often:
 - o Radios, phones, doors, pumps, fuel cans, etc.

Social Distancing and Protective Equipment

- Initiate, practice, and remind others of social distancing.
- Conduct briefings and conversations outdoors and at least 6 feet apart.
- Utilize face coverings as a tool when practical.
- Clean or replace dirty face coverings, equipment, and PPE.

Communications

- Face coverings and social distancing complicate communications. Ensure effective sender/receiver messaging.

Protect yourself, your crew, and your camp!

Find more information: <https://www.nwecg.gov/coronavirus>


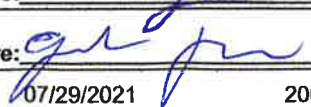
WILDLAND FIRE COVID-19 SCREENING TOOL

Have you in the past 14 days, had contact with a person known to be infected with the Coronavirus (COVID-19)?

Today or in the past 24 hours, have you had any of the following symptoms?

- + Cough more than expected?
- + Fever? Chills?
- + Nausea or vomiting?
- + New loss of taste or smell?
- + Headache, outside your normal for firefighting?
- + Congestion or runny nose, outside your normal for firefighting?
- + Muscle pain, outside your normal for firefighting?
- + Shortness of breath or difficulty breathing?
- + Sore throat?
- + Diarrhea?
- + Fatigue, outside your normal for firefighting?

MEDICAL PLAN (ICS 206)

1. Incident Name: Summit Trail		2. Operational Period: Date From: 7/30/21 Date To: 7/31/21 Time From: 0600 Time To: 0600					
3. EMS / Ambulance Services:							
Name	Location	Contact Number/Freq	Paramedics				
Medical Unit	Summit Trail ICP	530-400-0880	Yes				
Fireline Medic - Medic 1	DP-1	Summit Comms	Yes				
Ballard Ambulance	DP-73	Summit Comms	Yes				
4. Air Rescue / Air Ambulance Services:							
Name	Phone / Frequency	Type of Aircraft & Capability					
Life Flight	509-634-3100 / Command	ALS Day and Night	ALS				
Air Lift Northwest	509-634-3100 / Command	ALS Day and Night	ALS				
5. Hospitals:							
Hospital Name	Address	Contact Number(s)	Travel Time		Trauma Center	Burn Center	Helipad
	Lat & Long	Frequency	Air	Ground			
Mt. Carmel Hospital	982 E. Columbia Ave Colville, Wa. 99114	509-685-5120	30 Min.	1 Hr. 30 Min.	EDAT	<input type="checkbox"/>	<input checked="" type="checkbox"/>
	48 33.00 N / 117 53.98 W						
Sacred Heart Hospital	101 W. 8th St. Spokane, Wa. 99204	509-474-3600	45 Min.	2 Hr. 30 Min.	Level 2	<input type="checkbox"/>	<input checked="" type="checkbox"/>
	47 39.1 N / 117 24.85 W						
Harborview Hospital	325 9th Ave Seattle, Wa 98104	206-744-3000	1 Hr. 30 Min.	5 Hr. 30 Min.	Level 1	<input checked="" type="checkbox"/>	<input checked="" type="checkbox"/>
	47 36.5 N / 122 19.67 W						
Inchelium Community Health Center	39 Shortcut Rd. Inchelium, WA 48 18.16 N / 118 12.00 W	509-722-7006	10 Min.	45 Min.		<input type="checkbox"/>	<input checked="" type="checkbox"/>
6. Special Medical Emergency Procedures				<i>Update and discuss with assigned resources daily</i>			
Fireline EMT / Medic's Division / Branch Location							
Air Hoist site location site: Lat / Long / Elevation:							
Helispot: Lat / Long / Elevation:							
<input type="checkbox"/> Check box if aviation assets are utilized for rescue. If assets are used, coordinate with Air Operations.							
7. Remote Aid Stations							
Point of Contact:							
Equipment Available on site:							
Ambulance ETA:		Air		Ground			
8. Prepared by (Medical Unit Leader):		Dennis Young 530-400-0880		Signature: 			
9. Approved by (Safety Officer):		Frank Pingiczer		Signature: 			
ICS 206		Date/Time:		07/29/2021		2000	

ICS 205 - INCIDENT RADIO COMMUNICATIONS PLAN

CONTROLLED UNCLASSIFIED
INFORMATION//BASIC

1. Incident Name: <h2 style="text-align: center;">Summit Trail</h2>		2. Date/Time Prepared Date: 07/29/2021 Time: 1930		3. Operational Period: Date From: 07/30/21 Time From: 0600 Date To: 07/31/21 Time To: 0600				
4. Communications								
Ch#	Function	Name	Assigned To	Rx Freq	Rx Tone	Tx Freq	Tx Tone	Notes
1	COMMAND	NIFC C4	COMMAND	170.0000	100.0	166.6750	100.0	Grizzly Mtn
2	COMMAND	NIFC C60	COMMAND	170.2375	100.0	162.1875	100.0	Gold Mtn.
3	COMMAND	NIFC C61	COMMAND	172.5500	100.0	167.5750	100.0	Cody Butte
4	TACTICAL	NIFC T7	DIV B, DIV M	168.2500	100.0	168.2500	100.0	Shared (Div B and Div M)
5	TACTICAL	NIFC T1	DIV F / NIGHT	168.0500	100.0	168.0500	100.0	Shared (Div F and Div NIGHT)
6	TACTICAL	NIFC T6	DIV J	166.7750	100.0	166.7750	100.0	
7	TACTICAL	NIFC T3	DIV V	168.6000	100.0	168.6000	100.0	
8	TACTICAL	NIFC T5	DIV X	166.7250	100.0	166.7250	100.0	
9	TACTICAL	NIFC T2	DIV S	168.2000	100.0	168.2000	100.0	
10	COMMAND	Fire B Grizzly	IA CMD	169.7125	136.5	164.1625	114.8	
11	TACTICAL	Fire C TAC	IA TAC	166.9750	151.4	166.9750	151.4	
12	AIR TO GROUND	ATG 51	IA Pri A/G	168.3125		168.3125		
13	AIR TO GROUND	A/G CMD	A/G Primary (Command)	170.2500		170.2500		Air/Ground Primary (Command)
14	AIR TO GROUND	A/G TAC	A/G Secondary (Tactical)	167.9500		167.9500		Air/Ground Secondary (Tactical)
15	MEDICAL	LERN	MEDICAL	155.3700		155.3700	100.0	Medical Emergencies
16	AIRGUARD	AIRGUARD	EMERGENCY	168.6250		168.6250	110.9	EMERGENCY USE ONLY
17								
18								
19								
20	AIRGUARD	AIRGUARD	EMERGENCY	168.6250		168.6250	110.9	EMERGENCY USE ONLY
5. Special Instructions								
Current Clone = "SUMM 723"								
Incident Communications: "Summit Communications"								
6. Prepared by (Communications Unit Leader): Name: Rick Stone, COM1								
ICS 205 - CONTROLLED UNCLASSIFIED INFORMATION//BASIC								


 Date/Time: 7/29/2021

NIMS IAP

Incident Training Program

Trainers & Trainees - If you are demobing off either the Summit Trail or Chuweah Creek fires by 7-30, close out your documentation package with the TNSP by tonight, 7-29, 2000 hrs.

Trainees with assignments, registered with the TNSP prior to 7-29, can close their documentation (virtually) with the Team 10 TNSP at the conclusion of their assignment.

Below are instructions for virtually completing your incident training documentation

- 1. The Trainer completes an electronic Individual Performance Evaluation (ICS 225) and task book Evaluation Record. An electronic Performance Evaluation and Evaluation Record will be emailed to the Trainer. Once signed, it will automatically Forward to the trainee's email for review and signature.**
- 2. The evaluator should have all work completed in the position task book at the time of the training assignment close-out including a recommendation in the Evaluation Record as to the outcome of the assignment, i.e., recommend certification, needs more assignments. An electronic Evaluation Record will be included with the Performance Evaluation emailed to the trainer.**
- 3. The Trainee will complete a Final Interview Form. A link to an electronic form will be provided to the trainee by text message.**
- 4. The TNSP will email completed Training Documentation Packages to: the trainee, trainee's home unit, and Incident Documentation.**

For training related questions, call: Brad Smith (TNSP) at 209-770-4809 or email bradley_smith@firenet.gov



California Interagency Incident Management Team 10 Instructions for Submitting Electronic Documents to Finance Section

When submitting electronic documents to the Finance Section it is very important to follow the below file naming convention when sending via email to help ensure that your document gets to the correct person for proper processing.

When submitting by email, send to: **2021.summittrail.finance@firenet.gov**
2021.chuweahcreek.finance@firenet.gov

File Naming Convention

CTR: RO# - CTR - Date (or date range) - Company Name/Crew Name/First Initial Last Name

E-1 CTR 04222020 Big Green Company

E-1 CTR 0422-04252020 Big Green Company

C-1 CTR 04222020 Flagstaff IHC

O-1 CTR 04222020 S Bear

Shift Ticket: RO# - Date (or date range) - Company Name

E-1 ST 04222020 Big Green Company

E-1 ST 0422-04252020 Big Green Company

General Message: RO# - GM - Company Name/Crew Name/First Initial Last Name - Description

E-1 GM Big Green Company Deduction for downtime

E-2 O-1 GM S Bear Spot change of assignment

Supply Order: RO# - SO - Company Name/Crew Name/First Initial Last Name - Description

E-1 SO Flagstaff IHC Immediate Need Supply Order

O-1 SO S Bear Supply Order for next op period

Check In Sheet: RO# - CIS - Company Name/Crew Name/First Initial Last Name

E-1 CIS Big Green Company

C-1 CIS Flagstaff IHC

O-1 CIS S Bear

CIIMT 10			FIRELINE ORDER		
Date & Time order was placed		Order #	Location & Time for delivery (Div, LZ, DP, Lat Long)		Mode of Delivery
Point of Contact		Lat:		Driver <input type="checkbox"/>	
		Long:		DIVS to pickup <input type="checkbox"/>	
				Helo <input type="checkbox"/>	
Notes		Elevation:			
		Length of Longline required:			
Order received in Communications by (Name):				Time:	
Order shipped to line by (Name): (Send this sheet to the line with the order)				Time:	
#	Item				Amount
1	Hoselay Kit 1,000: 10 – 1 ½" inch hose rolls / 10 – 1" hose rolls, 10 – 1 ½" Gated Wyes, 10 – 1 ½" to 1" reducers 10 – 1" nozzles				
2	Mop up Kit: 20 – 50 x ¾" hose, 10 – 1 ½" to 1" reducers, 10 – 1" to ¾" shutoffs 10 – ¾" wyes, 10 – ¾" nozzles				
NFES #	ITEM	AMOUNT	NFES #	ITEM	AMOUNT
1016	Hose (50') garden ¾"			Drip Torch	
1238	Hose (100') 1"			Fusees, Boxes <input type="checkbox"/> Cases <input type="checkbox"/>	
0933	Hose (100') 1 ½"			FIREQUICK Hotshot Flares 12 Bx	
0136	Nozzle, garden ¾"			FIREQUICK Stubby Flares 12 Bx	
1081	Nozzle, KK type 1"			FIREQUICK Chubby Flares 75 Bx	
1082	Nozzle, KK type 1 ½"			FIREQUICK Big Shot Flares 50 Bx	
0904	Wye, Gated ¾"			Cartridge #6 Purple (Box)	
0259	Wye, Gated 1"			Batteries AAA, 24 Pkg	
0231	Wye, Gated 1 ½"			Batteries AA, 24 Pkg	
0731	Inline-Tee, 1 ½" X 1 ½" X 1"			Flagging (Specify Color)	
0835	Shutoff Valve ¾"			Water, Cubies	
1201	Shutoff Valve 1"			Water, Bottled (Cases)	
1207	Shutoff Valve 1 ½"			Gatorade (Cases)	
0733	Reducer, 1" X ¾"			MRE's (12 Bx)	
010	Reducer, 1 ½" X 1"			Heavy Mill Plastic	
	Foam 5-gallon container			Staple Gun with ½" Staples	
1149	Backpack Pump			ANYTHING NOT LISTED ABOVE	
	Pumpkin 1500/3000/6000				
	Fold-A-Tank 1000-1500 gallon				
	Mark 3 Pressure Pump				
	Mark 3 Pressure Pump Kit			COVID Kit	
	Mop up Kit, 3 Wand			Bath-in-a-Bag	
	Pump Kit, Lightweight			Hygiene Kit	
	Chainsaw Kit			Trash Bags, 100 Bx	
	Bar Oil			Paper Towels	
	2 Cycle Oil (Pints)			Disinfectant	
	5 Gallon Fuel Can (Empty)			Nitrile Gloves (Specify Size)	
	Wrap Structure 54" X 300"			M <input type="checkbox"/> Lg <input type="checkbox"/> XLg <input type="checkbox"/>	

Filled By: _____

Date: _____

MEDICAL PLAN (ICS 206 WF)

Medical Incident Report

FOR A NON-EMERGENCY INCIDENT, WORK THROUGH CHAIN OF COMMAND TO REPORT AND TRANSPORT INJURED PERSONNEL AS NECESSARY.

FOR A MEDICAL EMERGENCY: IDENTIFY ON SCENE INCIDENT COMMANDER BY NAME AND POSITION AND ANNOUNCE "MEDICAL EMERGENCY" TO INITIATE RESPONSE FROM IMT COMMUNICATIONS/DISPATCH.

Use the following items to communicate situation to communications/dispatch.

1. CONTACT COMMUNICATIONS / DISPATCH (Verify correct frequency prior to starting report)

Ex: "Communications, Div. Alpha. Stand-by for Emergency Traffic."

2. INCIDENT STATUS: Provide incident summary (including number of patients) and command structure.

Ex: "Communications, I have a Red priority patient, unconscious, struck by a falling tree. Requesting air ambulance to Forest Road 1 at (Lat./Long.) This will be the Trout Meadow Medical, IC is TFLD Jones. EMT Smith is providing medical care."

Severity of Emergency / Transport Priority	<input type="checkbox"/> RED / PRIORITY 1 Life or limb threatening injury or illness. Evacuation need is IMMEDIATE <i>Ex: Unconscious, difficulty breathing, bleeding severely, 2° – 3° burns more than 4 palm sizes, heat stroke, disoriented.</i> <input type="checkbox"/> YELLOW / PRIORITY 2 Serious Injury or illness. Evacuation may be DELAYED if necessary. <i>Ex: Significant trauma, unable to walk, 2° – 3° burns not more than 1-3 palm sizes.</i> <input type="checkbox"/> GREEN / PRIORITY 3 Minor Injury or illness. Non-Emergency transport <i>Ex: Sprains, strains, minor heat-related illness.</i>	
Nature of Injury or Illness & Mechanism of Injury		Brief Summary of Injury or Illness <i>(Ex: Unconscious, Struck by Falling Tree)</i>
Transport Request		Air Ambulance / Short Haul/Hoist Ground Ambulance / Other
Patient Location		Descriptive Location & Lat. / Long. <i>(WGS84)</i>
Incident Name		Geographic Name + "Medical" <i>(Ex: Trout Meadow Medical)</i>
On-Scene Incident Commander		Name of on-scene IC of Incident within an Incident <i>(Ex: TFLD Jones)</i>
Patient Care		Name of Care Provider <i>(Ex: EMT Smith)</i>

3. INITIAL PATIENT ASSESSMENT: Complete this section for each patient as applicable (start with the most severe patient)

Patient Assessment: See IRPG PAGE 106

Treatment:

4. TRANSPORT PLAN:

Evacuation Location (if different): (Descriptive Location (drop point, intersection, etc.) or Lat. / Long.) Patient's ETA to Evacuation Location:

Helispot / Extraction Site Size and Hazards:

5. ADDITIONAL RESOURCES / EQUIPMENT NEEDS:

Example: Paramedic/EMT, Crews, Immobilization Devices, AED, Oxygen, Trauma Bag, IV/Fluid(s), Splints, Rope rescue, Wheeled litter, HAZMAT, Extrication

6. COMMUNICATIONS: Identify State Air/Ground EMS Frequencies and Hospital Contacts as applicable

Function	Channel Name/Number	Receive (RX)	Tone/NAC *	Transmit (TX)	Tone/NAC *
COMMAND					
AIR-TO-GRND					
TACTICAL					

7. CONTINGENCY: Considerations: If primary options fail, what actions can be implemented in conjunction with primary evacuation method? Be thinking ahead.

8. ADDITIONAL INFORMATION: Updates/Changes, etc.

REMEMBER: Confirm ETA's of resources ordered. Act according to your level of training. Be Alert. Keep Calm. Think Clearly. Act Decisively.