



<b>INCIDENT OBJECTIVES</b>	1. Incident Name	2. Date Prepared	3. Time
	<b>Summit Trail/ Chuweah</b>	<b>07/30/21</b>	<b>1900</b>

4. Operational Period

**Day Operations: 0600 – 2000 July 31, 2021**  
**Night Operations: 1800 – 0600**

**Management Objectives:**

- Provide for the safety of incident responders and the public through the application of sound risk management and the implementation of tactics that have a high probability of success with the least amount of exposure.
- Identify and provide appropriate protection to threatened improvements including dwellings, businesses, utility and recreation infrastructure.
- Implement strategies and tactics that minimize burned area to limit negative impacts to commercial timberlands.
- Provide prompt communication of incident information to tribal leadership, communities and stakeholders.
- Utilize assigned resource advisors to aid in development of incident activities to minimize adverse effects to cultural and natural resources.
- Provide for Infectious Disease Control through thoughtful mitigations when appropriate for the safety of the firefighters and the communities that we serve.

**Operational Period Command Emphasis:**  
**Control Objectives – Summit Trail:**

- Keep the fire:
  - 1) North of Bridge Creek Highway
  - 2) East of BIA Road 73
  - 3) South of Grizzly Mountain
  - 4) West of Carson Mountain

**Control Objectives – Chuweah Creek:**

- Keep the fire within existing footprint

7. General Safety Message

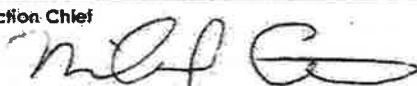
- Steep and rugged terrain, critically dry and receptive fuel beds, active area for fire history and drought stressed trees.
- Enhanced hygiene (especially handwashing), PPE & monitoring practices help limit the infection rate of first responders.

8. Attachments (mark if attached)

X	Organization List - ICS 203	X	Medical 206WF - 8 Line		Finance Message
X	Div. Assignment Lists - ICS 204	X	Safety Message	X	Dutch Creek Protocol
X	Communications Plan - ICS 205		LCES - ICS 215A	X	Phone List
X	Medical Plan - ICS 206	X	Weather Forecast		Incident Map(s)
X	Air Operation Summary - ICS 220	X	Fire Behavior	X	Unit Log

Prepared by Planning Section Chief

Michael Charter



Approved by Incident Commander



<b>ORGANIZATION ASSIGNMENT LIST</b>	
1. Incident Name <b>Summit Trail</b>	
2. Date Prepared <b>July 30, 2021</b>	3. Time Prepared <b>1900</b>
4. Operational Period <b>Day July 31, 2021 0600 – 2000</b> <b>Night July 31, 2021 1800 – 0600</b>	
Position	Name
<b>5. Incident Commander and Staff</b>	
Incident Commander	<b>Jason Loomis</b>
Deputy	<b>Nate LeFevre</b>
Safety Officer	<b>Eric Brown, Zachary Freiwald (T)</b>
Information Officer	<b>Jennifer O'Leary, Don Ferguson</b>
Liaison	
<b>6. Agency Representatives</b>	
Agency	Name
Agency Rep.	<b>Joseph Holford</b>
Agency Admin.	<b>Debra Wulff</b>
Agency Admin. WA State DNR	<b>Ken McNamee</b>
Agency Rep. WA State DNR	<b>Pat Ryan</b>
Interagency Resource Rep	<b>Dale Glenmore</b>
EOC Dept. of Public Safety	<b>Jim Nanamkin</b>
Lt. EMS Fire / Rescue	<b>J. Schumacher</b>
Colville Tribal Police	<b>Steve Brown</b>
<b>7. Planning Section</b>	
Chief	<b>Michael Charter</b>
Resource Unit	<b>Jim McConnell, Shanna McCarty, Rachel Noonan (T)</b>
Situation Unit	<b>Mike Crawford, Jessica Gallimore, Matt Noss (T)</b>
Demob Unit	<b>Marlin Pose</b>
Status Check-in	<b>Tom Cuellar</b>
IMET	<b>Jonathan Pelton, Julie Malingowski (T)</b>
Fire Behavior Analyst	<b>Steve Ziel, Barry Kleckler (T)</b>
GIS Specialists	<b>Aleksander Dozic, Molly Cox, Jody Thomas (v)</b>
SOPL	<b>Greg Funderburk</b>
<b>8. Logistics Section</b>	
Chief	<b>Max Yager, Lin Vaughn (T)</b>
Facilities	<b>Jan Robbins</b>
Base Camp Manager	<b>Cliff Brisbois, Bill Bryant (T), Warren House (T)</b>
Supply Unit	<b>Clarence Adams Vicki Cunningham (T)</b>
Info. Technology Spec.	<b>Mike Gascon, Chad Funnemark, Chuck Vertrees</b>
Receiving Distribution	<b>Michael Hanson, Spencer Johnson (T)</b>
Ordering Manager	<b>Lynda Knighton</b>
Ground Support Unit	<b>Casey Glade</b>
Communications Unit	<b>Seth Baumgarten</b>

Food Unit	<b>Kristy Naughton</b>
Security Manager	<b>Mark Suba</b>
Medical Unit	<b>Brad Henning</b>
<b>9. Operations Section</b>	
OPS Section Chief	<b>Chris Orr</b>
OPS Section Chief (Planning)	<b>Jon Larson, Brian Tonihka (T)</b>
<b>a. Branch I</b>	
Branch Director	<b>Steve Bacigalupo</b>
Division	<b>X/V</b> <b>Jennifer Harris, Seth Missal (T)</b>
Division	<b>Contingency</b> <b>Garrett Prater, Justin Cowger (T)</b>
Division	<b>Structure</b> <b>Scott Coulson, Zach Sullivan (T)</b>
Division	<b>Night</b> <b>Travis Baker</b>
<b>b. Branch II</b>	
Branch Director	<b>Trevor Wallace</b>
Division	<b>B/F</b> <b>Zach Tayer, Linda Gibson (T)</b>
Division	<b>J</b> <b>Steven Griego</b>
Division	<b>Night</b> <b>Jeff Bortner</b>
<b>d. Air Operations Branch</b>	
AOB Director Plans	<b>Ted Hass</b>
AOB Director Field	<b>Steve Mizikowski</b>
Air Attack Supervisor	<b>Jamie Lilienthal</b>
Air Support Group Supervisor	<b>Mark Hocken, Kevin Johnson (T)</b>
<b>10. Finance Section</b>	
Chief	<b>Andrea Andresen</b>
Time Unit	<b>Heather Wall</b>
Procurement	<b>Audrey Mainwaring</b>
Comp/Claims	<b>Kelly Lorenz</b>
Cost	<b>Lori Bailey</b>
Prepared by Resource Unit Leader <b>Rachel Noonan (T)</b>	



### Fire Weather Forecast



**FORECAST NO:** 15  
**PREDICTION FOR:** Operational Period  
**SHIFT DATE:** 0600 7/31/2021 – 0600 8/01/2021  
**FORECAST ISSUED:** 1830 7/30/2021

**NAME OF FIRE:** Summit Trail/Chuweah  
**UNIT:** Colville Agency  
**SIGNED:**  
*Julie Malinowski, Incident Meteorologist (T)*

**...An Excessive Heat Warning is in effect through 2000 Saturday...**

**WEATHER DISCUSSION:** Strengthening high pressure will bring increased temperatures through Saturday with continued dry conditions. Relative humidity recoveries will remain fair to poor through Saturday morning before humidity improves this weekend with increasing cloud cover. Rain will be possible late Sunday into Monday.

**WEATHER FORECAST for Today:**

Forecast Element	Summit Trail Fire	Chuweah Creek Fire
Weather/Sky	Increasing clouds after 1200	Increasing clouds after 1200
High Temperature (°F)	90-97	98-105
Minimum Humidity (%)	13-19	11-17
20 ft winds ridgetop (mph)	East 8-15 G 20	East 8-15 G 20
20 ft winds Slope/Valley (mph)	AM: Downslope/downvalley 3-6 PM: Upslope/upvalley 4-8 mph G 20	AM: Downslope/downvalley 3-6 PM: Upslope/upvalley 4-8 mph G 20
Mixing Height (ft AGL)	13,500	13,500
Transport Winds (mph)	East-southeast 12-20	East-southeast 12-20
CWR (≥ 0.10")	0	0
LAL	1	1
Haines Index	4 (Low)	4 (Low)

**WEATHER FORECAST for Tonight:**

Forecast Element	Summit Trail Fire	Chuweah Creek Fire
Weather/Sky	Mostly Cloudy	
Low Temperature (°F)	72-77	69-74
Maximum Humidity (%)	40-50	45-55
20 ft winds ridgetop (mph)	East-northeast 5-10 G 17	East-northeast 5-10 G 17
20 ft winds Slope/Valley (mph)	PM: Upslope/upvalley 4-8 G 18 AM: Downslope/downvalley 4-8	PM: Upslope/upvalley 4-8 G 18 AM: Downslope/downvalley 4-8
CWR (≥ 0.10")	10	10
LAL	1	1

**OUTLOOK FOR SUNDAY:**

Forecast Element	Summit Trail Fire	Chuweah Creek Fire
Weather/Sky	Mostly Cloudy; Chance of showers/storms	Mostly Cloudy; Chance of showers/storms
High Temperature (°F)	78-85	84-88
Minimum Humidity (%)	38-45	35-45
20 ft winds ridgetop (mph)	East southeast 8-15 G 20	East southeast 8-15 G 20
20 ft winds Slope/Valley (mph)	AM: Downslope/downvalley 3-6 mph PM: Upslope/upvalley 4-8 mph G 20	AM: Downslope/downvalley 3-6 mph PM: Upslope/upvalley 4-8 mph G 20
Mixing Height (ft AGL)	7,000	7,000
Transport Winds (mph)	East Southeast 8-12	East Southeast 8-12
CWR (≥ 0.10")	20	20
LAL	2	2
Haines Index	3 (Very Low)	3 (Very low)

### Fire Behavior Forecast # 13

<b>Name of Incident:</b> Summit Trail/ Chuweah	<b>Fire Number:</b> WA-COA-200087
<b>Date &amp; Time Issued:</b> July 30, 2021 @ 2000	<b>Operational Period:</b> July 31-Aug 1, 2021 0600-0600
<b>FBAN:</b> Steve Ziel / Barry Kleckler (t)/Lauren Blake (t)	<b>Signed:</b> <i>Lauren Blake</i>

**Assumptions:** *Excessive Heat Warning until 2000 Saturday. Forecasted change to the wind direction and speed will change direction of fire spread and intensity from what we have seen the past 2 weeks. Expect localized gusty winds on ridgetops and exposed slopes. ERCs are well above average, hovering over the 97<sup>th</sup> percentile for fire season. Excessive Heat Warning until 2000 Saturday.*

#### Weather Summary

\*\*See attached Incident Weather Forecast \*\*

#### Fire Behavior Summary

Fuels in the fire area are primarily composed of:

- Timber Litter:** Regeneration timber stand lacking significant understory, generally underburns with moderate rates of spread without wind/slope alignment with occasional torching. Ponderosa and lodgepole pine and Douglas-fir are common.

---

- Timber with Understory:** Timber stand with brush or small trees in the understory will burn readily and aggressively with occasional torching, even with little wind. Heavy down fuels are common, receptive to embers, and consume completely once ignited. True fir with low crown base heights are common.

---

- Grass-Shrubs:** Grass or grass/shrub mix. Cured grasses will support rapid fire spread with any wind.

#### Fire behavior:

*Fuel conditions support active fire behavior with potential for high intensity flare-ups, single and group tree torching, and spotting. Forecast winds are light but significant fire behavior could be associated with slope reversal and uphill runs through timber fuel types. Sustained backing and flanking where fuels are continuous. Lower elevation diurnal winds may follow terrain and flow in multiple directions in Sitdown and Lynx Creek drainages which will influence the direction of fire spread. Intensity's will vary as the fires move through timber cut units.*

Fine fuel moisture = 3-5%

Live woody fuels = 70-90%

POI = <90%

Fuel Type	Head Fire		Backing Fire		Fuel Type Flame
	ROS	Flame	ROS	ROS	
Timber litter (TU1)	2-3 feet/min	1-2 feet	Timber litter (TL1)	.2-.5 feet/min	<1 foot
Timber with Understory (TU5)	5-10 feet/min	6-8 feet	Timber with Understory (TU5)	6 - 8 feet/min	2-3 feet
Grass-Shrubs (GS2)	15-20 feet/min	4-6 feet	Grass-Shrubs (GS2)	8-10 feet/min	1-2 feet

#### Specific Assignments:

- DIV B/X** No perimeter growth expected. Interior pockets of fuels that burn out will have spotting potential
- DIV F** Fire will be active in Sitdown Creek and progress north/ northeast toward Grizzly Mtn.
- DIV J** Fire will continue to make uphill runs with short-moderate crown runs with slope/wind aligned runs.
- DIV V** Roll out and torching may challenge fire lines
- Structure Group** Monitor fire activity. Group torching could spot up to .6 miles.
- Contingency** Monitor fire activity on Oregon City Ridge. Group torching could spot up to .6 miles.
- Chuweah** Hidden heat could flare up near line could challenge fireline.

**Aviation** Expect smoky conditions especially in the morning, with light transport winds.

#### Safety

The possibility of large fire growth is very significant. Keep your fundamentals for safety in place: post lookouts, know the mission & your safety zone

DIVISION ASSIGNMENT LIST				1. Branch <b>I</b>	2. Division/Group <b>XV</b>				Page 1/2				
3. Incident Name <b>SUMMIT TRAIL</b>				4. Operational Period Date: July 31, 2021				Time: Day 0600 - 2000					
5. Operations Personnel													
Operations Chief		Chris Orr		Division/Group Supervisor		Jennifer Harris, Seth Missal (T)							
Operations Chief (Plans)		Jon Larson, Brian Tonihka (T)		Branch Director		Steve Bacigalupo							
Safety Officer		Eric Brown, Zachary Freiwald (T)		Air Attack Supervisor		Jamie Lilienthal							
6. Resources Assigned this Period													
Strike Team/Task Force/ Resource Designator				Leader		Number Persons	Trans. Needed	Drop Off PT./Time	Pick Up PT./Time	Tentative Last Work Day			
1.	C-17 Carson IHC			Tim Memmer		22		DP74/0700	DP74/1800	8/6			
2.	C-8 T2IA SRV 4			Luis Tapia		20		DP74/0700	DP74/1800	8/1			
3.	C-2 T2 GFP Enterprises			Keith Parker		20		DP74/0700	DP74/1800	7/31			
4.	C-35 Ruby Mountain IHC			Chase Maness		21		DP74/0700	DP74/1800	8/10			
5.	C-9 T2IA SRV 14			Hidelfonso Viera		20		DP74/0700	DP74/1800	8/2			
6.	E-228 ENG4 Woodpecker 5			Joseph Boianoff		3		DP74/0700	DP74/1800	8/11			
7.	E-161 ENG4 AAA Thunderbolt			Montie Reynolds		3		DP74/0700	DP74/1800	8/7			
8.	E-4 ENG6 Fonseca Forestry			Armando Fonesca		3		DP74/0700	DP74/1800	8/3			
9.	E-17 ENG6 Aegis Logistics			John Querin		2		DP74/0700	DP74/1800	8/8			
10.	E-158 ENG6 Lone Wolf Wildfire 41			Daniel Poitras		3		DP74/0700	DP74/1800	8/7			
11.	E-227 ENG6 JNJ Contracting 30			James Valdez		3		DP74/0700	DP74/1800	8/12			
12.	E-1 DOZ3 Tunk Creek			Bret Hobart		2		DP74/0700	DP74/1800	8/11			
13.	E-108 DOZ3 Will Logging 7			Jarvis Morrill		1		DP74/0700	DP74/1800	8/11			
14.	E-60 EXC2 Smith W/LOWB			Jeff Smith		2		DP74/0700	DP74/1800	7/31			
15.	E-103 EXC2 Will Logging 3			Shane Higbee		1		DP74/0700	DP74/1800	8/11			
16.	E-61 EXC2 Tollefson			Brett Morris		2		DP74/0700	DP74/1800	7/31			
17.	E-144 SKDG1 Outback			Zachary Johnson		2		DP74/0700	DP74/1800	8/5			
18.	E-117 FEL1 Boulder Ridge			JD Wells		2		DP74/0700	DP74/1800	8/6			
19.	E-118 FEL1 Gumpert Contracting Inc			Clint Gumpert		1		DP74/0700	DP74/1800	8/5			
20.	E-56 WTS2 Craig Oil			Brett Craig		1		DP74/0700	DP74/1800	8/1			
21.	E-194 WTS2 Owens			Franklin Owens		1		DP74/0700	DP74/1800	8/11			
22.	E-196 WTS2 Sundance 204			Rodney Fay		1		DP74/0700	DP74/1800	8/12			
7. Control Operations. Continue to hold and improve current direct and indirect fire lines in both divisions.													
8. Special Instructions. Pumps, chain saws, and retardant allowed in wilderness area. Green flagging indicates avoidance area.													
9. Division/Group Communication Summary													
Function	Frequency	System		Channel	Function	Frequency	System		Channel				
Command Repeater	See Comm Plan				Command	See Comm Plan							
TAC					Air To Ground	See Comm Plan							
Prepared by (Resource Unit Leader): Rachel Noonan (T)				Approved by (Planning Section Chief) Michael Charter				Date 7/30/2021		Time 2200			

<b>DIVISION ASSIGNMENT LIST</b>		1. Branch <b>I</b>	1. Division/Group <b>XV</b>		<b>Page 2/2</b>		
3. Incident Name <b>SUMMIT TRAIL</b>		4. Operational Period Date: July 31, 2021 Time: Day 0600 - 2000					
5. Operations Personnel							
Operations Chief	Chris Orr	Division/Group Supervisor	Jennifer Harris, Seth Missal (T)				
Operations Chief (Plans)	Jon Larson, Brian Tonihka (T)	Branch Director	Steve Bacigalupo				
Safety Officer	Eric Brown, Zach Freiwald (T)	Air Attack Supervisor	Jamie Lilienthal				
6. Resources Assigned this Period							
	Strike Team/Task Force/ Resource Designator	Leader	Number Persons	Trans. Needed	Drop Off PT./Time	Pick Up PT./Time	Tentative Last Work Day
23.	E-201 WTS2 Peoples Valley 81	Mike Harris	2		DP74/0700	DP74/1800	8/12
24.	E-14 WT2S Canyon Creek	Ralph Fitzthum	1		DP74/0700	DP74/1800	8/4
25.	E-25 WT2S King Hydroseeding	Ronnie Huffstetler	1		DP74/0700	DP74/1800	8/9
26.	E-26 WT2S Smokey The Cub	Cub Carpenter	1		DP74/0700	DP74/1800	8/6
27.	O-170 FAL1 Swedberg 4	Shane Hurley	1		DP74/0700	DP74/1800	8/6
28.	O-171 FAL1 Swedberg 3	Rick Holmes	1		DP74/0700	DP74/1800	8/6
29.	O-15 TFLD Dufford	Mike Dufford	1		DP74/0700	DP74/1800	7/31
30.	O-11 HEQB Elwell	VJ Elwell	1		DP74/0700	DP74/1800	8/11
31.	O-166 TFLD McGuire-Dale	Alan McGuire-Dale	1		DP74/0700	DP74/1800	8/6
32.	O-252 TFLD	Ian McCord	1		DP74/0700	DP74/1800	8/12
33.	O-45 FEMT	Joelle Wilson	1		DP74/0700	DP74/1800	8/7
34.	O-41 FEMT De Long	Shelly De Long	1		DP74/0700	DP74/1800	8/10
35.	O-45 FEMT	Joelle Wilson	1		DP74/0700	DP74/1800	8/12
36.	E-151 Ambu Fireline	Joshua Matthews	2		DP74/0700	DP74/1800	8/7
37.					DP74/0700	DP74/1800	8/6
38.	SOFR	Vic Doig (T)	1		DP74/0700	DP74/1800	
39.					DP74/0700	DP74/1800	
7. Control Operations. Continue to hold and improve current direct and indirect fire lines in both divisions.							
8. Special Instructions. Pumps, chain saws, and retardant allowed in wilderness area. Green flagging indicates avoidance area.							
9. Division/Group Communication Summary							
Function	Frequency	System	Channel	Function	Frequency	System	Channel
Command Repeater	See Comm Plan			Command	See Comm Plan		
TAC				Air To Ground	See Comm Plan		
Prepared by (Resource Unit Leader): Rachel Noonan (T)			Approved by (Planning Section Chief) Michael Charter		Date 7/30/2021	Time 2200	

DIVISION ASSIGNMENT LIST			1. Branch <b>I</b>	2. Division/Group <b>NIGHT</b>				
3. Incident Name <b>SUMMIT TRAIL</b>			4. Operational Period Date: July 31, 2021- Aug. 1, 2021				Time: 1800-0600	
5. Operations Personnel								
Operations Chief	Chris Orr		Division/Group Supervisor	Travis Baker				
Operations Chief (Plans)	Jon Larson, Brian Tonihka (T)		Branch Director	Steve Bacigalupo				
Safety Officer	Eric Brown, Zachary Freiwald (T)		Air Attack Supervisor	Jamie Lilienthal				
6. Resources Assigned this Period								
	Strike Team/Task Force/ Resource Designator		Leader	Number Persons	Trans. Needed	Drop Off PT./Time	Pick Up PT./Time	Tentative Last Work Day
1.	C-16 IHC Blue Ridge		Travis Fuller	21		DP1/1900	DP1/0600	8/6
2.	E-81 ENG4 ID-BOD-1415		Carl Bernardi	3		DP1/1900	DP1/0600	8/1
3.	E-82 ENG4 ID-BOD-1421		TJ Nuesse Hulse (T)	4		DP1/1900	DP1/0600	8/1
4.	E-83 ENG4 ID-BOD-1422		Brek Bass	3		DP1/1900	DP1/0600	8/1
5.	E-154 ENG6 B&B Suppression		David Bryant	3		DP1/1900	DP1/0600	8/7
6.	E-159 ENG6 Lone Wolf WF		David Sarnato	3		DP1/1900	DP1/0600	8/7
7.	E-160 ENG6 Lone Wolf WF		Shaun Bush	3		DP1/1900	DP1/0600	8/7
8.	E-112 DOZ4 Baker Fire		Justin Young	2		DP1/1900	DP1/0600	8/2
9.	E-49 WT2S Dobbins Farm		Sami Schinnell	1		DP1/1900	DP1/0600	8/10
10.	E-50 WT2S Water Dogs		Rani Ferguson	1		DP1/1900	DP1/0600	8/1
11.	E-57 WT2S GrayBack		Will Louden	1		DP1/1900	DP1/0600	8/1
12.								
13.	O-206 FEMP Lifeline		Libby Shroyer	1		DP1/1900	DP1/0600	8/8
14.	O-210 FEMT		Jacob Buchert	1		DP1/1900	DP1/0600	8/9
15.								
16.								
17.								
18.								
19.								
20.								
7. Control Operations. Patrol fire's edge and water roads for dust abatement.								
8. Special Instructions. Record weather observations and deliver to Situation Unit Leader. Green flagging indicates avoidance area.								
9. Division/Group Communication Summary								
Function	Frequency	System	Channel	Function	Frequency	System	Channel	
Command Repeater	See Comm Plan			Command	See Comm Plan			
TAC				Air To Ground	See Comm Plan			
Prepared by (Resource Unit Leader): Rachel Noonan (T)			Approved by (Planning Section Chief) Michael Charter			Date 7/30/2021	Time 2200	



<b>DIVISION ASSIGNMENT LIST</b>		1. Branch <b>I</b>	2. Division/Group <b>Contingency Group</b>				
3. Incident Name <b>SUMMIT TRAIL</b>		4. Operational Period Date: July 31, 2021      Time: Day 0600 - 2000					
5. Operations Personnel							
Operations Chief	Chris Orr	Division/Group Supervisor	Garrett Prater, Justin Cowger(T)				
Operations Chief (Plans)	Jon Larson, Brian Tonihka (T)	Branch Director	Steve Bacigalupo				
Safety Officer	Eric Brown, Zachary Freiwald (T)	Air Attack Supervisor	Jamie Lilienthal				
6. Resources Assigned this Period							
	Strike Team/Task Force/ Resource Designator	Leader	Number Persons	Trans. Needed	Drop Off PT./Time	Pick Up PT./Time	Tentative Last Work Day
1.	C-32 T2IA Colville 1	Phillip McLaughlin	20				8/6
2.	E-77 DOZ2 Stufflebeam	Joe Lillie	2				8/1
3.	E-114 DOZ2 Hayden	Wyatt Hayden	2				8/3
4.	E-116 FEL1 Engle	Terry Kilby	2				8/5
5.	E-119 FEL1 Wyeast	Bradley Woodruff	2				8/6
6.	E-172 GRD2 North Pine	Brandon Weller	2				8/7
7.	E-173 GRD2 BIA Roads	Jim Phillips	2				8/7
8.	E-204 MAST2 Tough Equip.	Dale Miller	1				8/11
9.							
10.	E-52 WT2S Bomberos	Kurt Mazzarillo	1				8/1
11.	E-54 WT2S Boulder Creek	Joe Schoenmakers	1				8/11
12.	E-197 WTS2		1				8/11
13.							
14.	O-153 STEQ	Larry Pingel	1				8/4
15.							
16.							
17.							
18.							
19.							
20.							
21.							
22.							
7. Control Operations. Continue contingency line in the Cedar Creek drainage and improve Sailor Valley Road.							
8. Special Instructions. Record weather observations and deliver to Situation Unit Leader. Green flagging indicates avoidance area.							
9. Division/Group Communication Summary							
Function	Frequency	System	Channel	Function	Frequency	System	Channel
Command Repeater	See Comm Plan			Command	See Comm Plan		
TAC				Air To Ground	See Comm Plan		
Prepared by (Resource Unit Leader): Rachel Noonan (T)			Approved by (Planning Section Chief) Michael Charter			Date 7/30/2021	Time 2200

<b>DIVISION ASSIGNMENT LIST</b>			1. Branch <b>II</b>	2. Division/Group <b>B/F</b>			
3. Incident Name <b>SUMMIT TRAIL</b>			4. Operational Period Date: <b>July 31, 2021</b> Time: <b>Day 0600 - 2000</b>				
5. Operations Personnel							
Operations Chief	Chris Orr		Division/Group Supervisor	Zach Tayer, Linda Gibson (t)			
Operations Chief (Plans)	Jon Larson, Brian Tonihka (T)		Branch Director	Trevor Wallace			
Safety Officer	Eric Brown, Zachary Freiwald (T)		Air Attack Supervisor	Jamie Lilienthal			
6. Resources Assigned this Period							
	Strike Team/Task Force/ Resource Designator	Leader	Number Persons	Trans. Needed	Drop Off PT./Time	Pick Up PT./Time	Tentative Last Work Day
1.	C-37 CRW1 Vale IHC	Glenn Heitz	19		See special instructions		8/6
2.	C-1 CRW2 Willamette Valley	Jesus Montano	20		See special instructions		7/31
3.	E-136 ENG3 AZKNF 314	Mario Orozco	4		See special instructions		8/7
4.	E-162 ENG4 Idaho Heatseeker 18	Mike Johnson	4		See special instructions		8/7
5.	E-5 ENG6 Late Summer Wildfire LLC 08	Josh Crowlard	3		See special instructions		8/9
6.	E-127 ENG6 OR MAF 643	Kyle Errecart	4		See special instructions		8/4
7.	E-128 ENG6 OR MAF 616	Melanie Leckenby	4		See special instructions		8/4
8.	E-130 ENG6 WALCZYK 97	Brad Cole	2		See special instructions		8/4
9.	E-5000 DOZ2 Van Dyke Logging Inc 2	Jim Van Dyke	1		See special instructions		8/11
10.	E-184 DOZ3 Will Logging 10	Garry Will Jr	2		See special instructions		8/8
11.	E-185 DOZ3 Hofbauer 02 W/Lowb	Stephen Hofbauer	2		See special instructions		8/8
12.	E-5001 DOZ3 Van Dyke Logging Inc1	Billy Haney	1		See special instructions		8/1
13.	E-145 SKDG3 Mortimore	Zack Keys	2		See special instructions		8/6
14.	E-48 WT2S Simons 02	William Sherman	1		See special instructions		8/4
15.	E-53 WT2S Breeze By Fire Equip	Caleb Jock	1		See special instructions		8/1
16.	E-55 WT2S Wildfire Protection 321	Daniel Hammel	1		See special instructions		8/1
17.	E-120 WT2S Paragon Water	Dean Borys	1		See special instructions		8/5
18.	O-83 FAL1 Swedberg 6	Brian Hutto	1		See special instructions		8/1
19.	E-82.4 TFLD Niblett	Chad Niblett	1		See special instructions		8/1
20.	O-40 FEMT EMTF 63 AMR	Jason Lewis	1		See special instructions		8/8
21.	E-178 AMB2 Ballard Services 35-4	Jason Satterfield	2		See special instructions		8/8
22.	O-229.80 SOFR	Leo Engleson	1		See special instructions		8/12
7. Control Operations. Construct direct and indirect line from DP74 to Sitdown Creek. Prep Sitdown Creek Rd from CO HWY99 to Sitdown Creek. Patrol and mop up to the extent necessary to maintain control objectives.							
8. Special Instructions. Record weather observations and deliver to Situation Unit Leader. Green flagging indicates avoidance area. Reporting location: DIVB: DP50 0700, DIVF: DP74 0700							
9. Division/Group Communication Summary							
Function	Frequency	System	Channel	Function	Frequency	System	Channel
Command Repeater	See Comm Plan			Command	See Comm Plan		
TAC				Air To Ground	See Comm Plan		
Prepared by (Resource Unit Leader): Rachel Noonan (T)			Approved by (Planning Section Chief) Michael Charter		Date 7/30/2021	Time 2200	

<b>DIVISION ASSIGNMENT LIST</b>			1. Branch <b>II</b>		2. Division/Group <b>J</b>				
3. Incident Name <b>SUMMIT TRAIL</b>			4. Operational Period Date: July 31, 2021 Time: Day 0600 - 2000						
5. Operations Personnel									
Operations Chief		Chris Orr		Division/Group Supervisor		Steven Griego			
Operations Chief (Plans)		Jon Larson, Brian Tonihka (T)		Branch Director		Trevor Wallace			
Safety Officer		Eric Brown, Zachary Freiwald (T)		Air Attack Supervisor		Jamie Lilienthal			
6. Resources Assigned this Period									
Strike Team/Task Force/ Resource Designator			Leader		Number Persons	Trans. Needed	Drop Off PT./Time	Pick Up PT./Time	Tentative Last Work Day
1.	C-12 CRW2IA GFP Enterprises 6d		Casey Pryor		20		DP74/0700	DP74/1800	8/2
2.	E-135 ENG3 Widfire Support 316		Joey Demartino		3		DP74/0700	DP74/1800	8/7
3.	E-222 ENG6 Silver Tip Forestry 23		Jacob Steinsouer		3		DP74/0700	DP74/1800	8/11
4.	E-223 ENG6 Black Pine 01		Joseph Beatty		3		DP74/0700	DP74/1800	8/11
5.	E-79 DOZ2 Cougar Ridge W/Lowb		Dave Oakes		2		DP74/0700	DP74/1800	8/8
6.	E-80 DOZ2 Iron Triangle		Rick Saul		2		DP74/0700	DP74/1800	8/6
7.	E-183 DOZ3 Havillah		David Burton		2		DP74/0700	DP74/1800	8/8
8.	E-143 SKG1 James E Woodward Inc 224		Tim Cross		3		DP74/0700	DP74/1800	8/6
9.	E-13 WT2S EMSR Trucking		Eli Noel		1		DP74/0700	DP74/1800	8/7
10.	E-200 WT2S Apache Junction Fd 261		Mark Widick		2		DP74/0700	DP74/1800	8/11
11.	E-234 WT2S Aspen Mountain 12		Dan Peterson		1		DP74/0700	DP74/1800	8/12
12.	E-58 FEL1 Swedberg		Matt Thompson		2		DP74/0700	DP74/1800	8/1
13.	E-59 FEL1 Havillah		Tom Kershner		2		DP74/0700	DP74/1800	8/10
14.	E-202 MAST2 Zebs Tree Service		Doug Staff		1		DP74/0700	DP74/1800	8/12
15.	E-203 MAST2 Ach Forestry S1		Rugger Sanow		1		DP74/0700	DP74/1800	8/12
16.	O-80 FAL1 Matlock		Dan Arnott		1		DP74/0700	DP74/1800	7/31
17.	O-81 FAL1 Swedberg 1		Rick Elwess		1		DP74/0700	DP74/1800	7/31
18.	O-168 TFLD Boone		Jason Boone		1		DP74/0700	DP74/1800	8/8
19.	O-251 TFLD Ensley		Jona Ensley		1		DP74/0700	DP74/1800	8/11
20.	O-221 TFLD Marquez		Joaqun Marquez		1		DP74/0700	DP74/1800	8/10
21.	O-200 HEQB Helzer		Rodney Helzer		1		DP74/0700	DP74/1800	8/7
22.	O-253 SOFR		George Libercajt		1		DP74/0700	DP74/1800	8/12
7. Control Operations. Scout direct fireline opportunities from Lynx Creek Road toward DIV F. Construct indirect line from Lynx Creek to Sitdown Creek.									
8. Special Instructions. Green flagging indicates avoidance area.									
9. Division/Group Communication Summary									
Function	Frequency	System	Channel	Function	Frequency	System	Channel		
Command Repeater	See Comm Plan			Command	See Comm Plan				
TAC				Air To Ground	See Comm Plan				
Prepared by (Resource Unit Leader): Rachel Noonan (T)			Approved by (Planning Section Chief) Michael Charter			Date 7/30/2021	Time 2200		

<b>DIVISION ASSIGNMENT LIST</b>			1. Branch <b>II</b>		2. Division/Group <b>NIGHT</b>				
3. Incident Name <b>SUMMIT TRAIL</b>			4. Operational Period Date: July 31, 2021- Aug. 1, 2021				Time: 1800-0600		
5. Operations Personnel									
Operations Chief		Chris Orr		Division/Group Supervisor		Jeff Bortner			
Operations Chief (Plans)		Jon Larson, Brian Tonihka (T)		Branch Director		Trevor Wallace			
Safety Officer		Eric Brown, Zachary Freiwald (T)		Air Attack Supervisor		Jamie Lilienthal			
6. Resources Assigned this Period									
Strike Team/Task Force/ Resource Designator			Leader		Number Persons	Trans. Needed	Drop Off PT./Time	Pick Up PT./Time	Tentative Last Work Day
1.									
2.									
3.									
4.									
5.									
6.									
7.									
8.									
9.									
10.									
11.									
12.									
13.									
14.									
15.									
16.									
17.									
18.									
19.									
20.									
7. Control Operations. Patrol fire's edge and water roads for dust abatement.									
8. Special Instructions. Record weather observations and deliver to Situation Unit Leader. Green flagging indicates avoidance area.									
9. Division/Group Communication Summary									
Function	Frequency	System		Channel	Function	Frequency	System	Channel	
Command Repeater	See Comm Plan				Command	See Comm Plan			
TAC					Air To Ground	See Comm Plan			
Prepared by (Resource Unit Leader): Rachel Noonan (T)				Approved by (Planning Section Chief) Michael Charter			Date 7/30/2021	Time 2200	

DIVISION ASSIGNMENT LIST		1. Branch	2. Division/Group <b>Structure Group</b>				
3. Incident Name <b>SUMMIT TRAIL</b>		4. Operational Period Date: July 31, 2021 Time: Day 0600 - 2000					
5. Operations Personnel							
Operations Chief	Chris Orr	Division/Group Supervisor	Scout Coulson / Zach Sullivan (T)				
Operations Chief (Plans)	Jon Larson, Brian Tonihka (T)	Branch Director	Steve Bacigalupo				
Safety Officer	Eric Brown, Zachary Freiwald (T)	Air Attack Supervisor	Jamie Lillenthal				
6. Resources Assigned this Period							
Strike Team/Task Force/ Resource Designator	Leader	Number Persons	Trans. Needed	Drop Off PT./Time	Pick Up PT./Time	Tentative Last Work Day	
1. C-4 HC2 Willamette Valley 2	Keith Parker	20		DP85/0700	DP85/1800	7/31	
2. E-141 ENG3 Mountain View FPD 6329	Daniel Ross	4		DP85/0700	DP85/1800	8/6	
3. E-131 ENG6 Chaffee County FPD V100	Brian Welch	3		DP85/0700	DP85/1800	8/8	
4. E-132 ENG6 West Metro Brush 4	Shane Erosky	3		DP85/0700	DP85/1800	8/7	
5. E-153 ENG6 KI Farms 5	Lefron Prince	3		DP85/0700	DP85/1800	8/6	
6. E-149 MAST3 Vegetation Solutions 002	Kyle Peterson	3		DP85/0700	DP85/1800	8/6	
7. E-150 MAST3 Hacker Machines	Chris Hacker	2		DP85/0700	DP85/1800	8/6	
8. E-189 CHIP2 Patrick Environmental Inc	Jeremy Egge	3		DP85/0700	DP85/1800	8/10	
9. E-190 CHIP2 A&H Forestry C1	Drew Stoneberg	3		DP85/0700	DP85/1800	8/10	
10. E-51 WT2S Bomberos 2	Bob Figg-Hoblyn	1		DP85/0700	DP85/1800	8/1	
11. E-198 WT2S DNN Enterprises 124	Steve Piper	1		DP85/0700	DP85/1800	8/10	
12. E-199 WT1T G&N 88	Nade Galligan	1		DP85/0700	DP85/1800	8/10	
13. O-82 FAL1 Swedberg	Danny Travino	1		DP85/0700	DP85/1800	7/31	
14. O-173 FAL3 Swedberg 9	Justin Foss	1		DP85/0700	DP85/1800	8/8	
15.							
16. O-158 TFLD Djupstrom	Bruce Djupstrom	1		DP85/0700	DP85/1800	8/4	
17. E-141.1 TFLD Ross	Daniel Ross	1		DP85/0700	DP85/1800	8/6	
18. O-144 SOFR Doig (T)	Victor Doig	1		DP85/0700	DP85/1800	8/5	
19.							
20.							
21.							
22.							
7. Control Operations. Find opportunities to utilize and provide updates to current structure protection plan and provide structure protection to communities. Identify needed resources to complete control operations.							
8. Special Instructions. <b>Pumps, chain saws, and retardant allowed in wilderness area.</b> Record weather observations and deliver to Situation Unit Leader. Green flagging indicates avoidance area.							
9. Division/Group Communication Summary							
Function	Frequency	System	Channel	Function	Frequency	System	Channel
Command Repeater	See Comm Plan			Command	See Comm Plan		
TAC				Air To Ground	See Comm Plan		
Prepared by (Resource Unit Leader): Rachel Noonan (T)			Approved by (Planning Section Chief) Michael Charter		Date 7/30/2021	Time 2200	

**AIR OPERATIONS SUMMARY 220**

Prepared By: Ted Hass, AOBD

Prepared Date: 07/30/2021

Prepared Time: 1900

<b>INCIDENT NAME:</b> Summit Trail	<b>OPS PERIOD DATE:</b> 07/31/2021	<b>START TIME:</b> 0830	<b>END TIME:</b> 2130	<b>SUNRISE:</b> 0526	<b>SUNSET:</b> 22104
<b>Risk Assessment Mitigations, Special Instructions, and Remarks:</b>  Assess Risk Daily: assess <b>visibility</b> , weather, complacency, communications, fatigue, etc. – Make informed risk acceptance decisions.  <b>SITUATIONAL AWARENESS!!!</b>	Helibase Info:  Round Lake N48°17.75 x W118°19.19	TFR Info: <b>1/4854 (square)</b> up to 11,500 feet MSL  <b>TFR Frequency:</b> <b>126.0000</b>	See Medical for Hoist Information. Order through Mt. Dispatch		
	Helicopter Lend/Lease.				

Position	NAME	PHONE #	FREQUENCIES	type	Freq. TX	Freq. RX	FIXED-WING Avail/ Type/ Make-Model/ N#
AOBD Plans	Ted Hass	541-646-1318	Air/Air Primary TFR	AM	126.0000	126.0000	AIRTANKERS- order through AA from Mt. Tolman Dispatch
AOBD Field	Steve Mizikowski	541-580-5210	Air/Air Secondary	AM	132.5500	132.5500	
ASGS	Mark Hocken	541-261-1085					<b>E-Mail ALL Costs and CTRs to:</b>  Helibase commo trailer – (E-193)  Helibase Water Tender – (E-125) Helibase Water Tender – (E-195)
ASGS(t)	Kevin Johnson	541-660-5880	A/G Primary	FM	170.2500	170.2500	
ATGS	Jamie Lilienthal	541-529-9492	A/G Secondary	FM	167.9500	167.9500	
			Grizzly - Dispatch	FM	169.1625 (114.8)	169.7125 (136.5)	
HEBM Round Lake Helibase	Rita Clipperton	530-575-9906 503-351-8604	LERN	FM	155.3700 (100.0)	155.3700(100.0)	
Mt. Tolman	Debbie Caudell	509-634-3105	Air Guard	FM	168.625 (110.9)	168.625	

**HELICOPTERS:**

FAA N#	T Y	MAKE/ MODEL	BASE	AVAIL	REMARKS	FAA N#	TY	MAKE/ MODEL	BASE	AVAIL	REMARKS
N448JS	1	S-61N	OMAK	0830	(A-34) Chuweah	350HA	3	AS350	Round Lake	0830	Air Attack
N947CH	1	CH-47D	OMAK	0830	(A-33) Chuweah	950FS	3	AS350	Round Lake	0830	PSD, Air Attack (A-80)
N205LM	2	205A1++	Round Lake	0830	A-82	Boxcar 823	1	CH-47	Chewelah	0830	WA Ntl. Guard

# ICS 205 - INCIDENT RADIO COMMUNICATIONS PLAN

CONTROLLED UNCLASSIFIED INFORMATION//BASIC

<b>1. Incident Name:</b>	<b>2. Date/Time Prepared</b>	<b>3. Operational Period:</b>		
<b>Summit Trail</b>	Date: 07/30/2021	Date From: 07/31/21	Date To: 08/01/21	
	Time: 1930	Time From: 0600	Time To: 0600	


4. Communications								
Ch#	Function	Name	Assigned To	Rx Freq	Rx Tone	Tx Freq	Tx Tone	Notes
1	COMMAND	NIFC C4	COMMAND	170.0000	100.0	166.6750	100.0	Grizzly Mtn
2	COMMAND	NIFC C60	COMMAND	170.2375	100.0	162.1875	100.0	Gold Mtn.
3	COMMAND	NIFC C61	COMMAND	172.5500	100.0	167.5750	100.0	Cody Butte
4	TACTICAL	NIFC T7	DIV M	168.2500	100.0	168.2500	100.0	
5	TACTICAL	NIFC T1	DIV BF/NIGHT	168.0500	100.0	168.0500	100.0	
6	TACTICAL	NIFC T6	DIV J	166.7750	100.0	166.7750	100.0	0
7	TACTICAL	NIFC T3	DIV V	168.6000	100.0	168.6000	100.0	0
8	TACTICAL	NIFC T5	DIV X	166.7250	100.0	166.7250	100.0	0
9	TACTICAL	NIFC T2	DIV S	168.2000	100.0	168.2000	100.0	0
10	COMMAND	Fire B Grizzly	IA CMD	169.7125	136.5	164.1625	114.8	
11	TACTICAL	Fire C TAC	IA TAC	166.9750	151.4	166.9750	151.4	0
12	AIR TO GROUND	ATG 51	IA Pri A/G	168.3125	0.0	168.3125	0.0	0
13	AIR TO GROUND	A/G CMD	A/G Primary (Command)	170.2500	0.0	170.2500	0.0	Air/Ground Primary (Command)
14	AIR TO GROUND	A/G TAC	A/G Secondary (Tactical)	167.9500	0.0	167.9500	0.0	Air/Ground Secondary (Tactical)
15	MEDICAL A/G	LERN	MEDICAL	155.3700		155.3700	100.0	Medical Emergencies
16	AIRGUARD	AIRGUARD	EMERGENCY	168.6250		168.6250	110.9	EMERGENCY USE ONLY
17								
18								
19								
20	AIRGUARD	AIRGUARD	EMERGENCY	168.6250		168.6250	110.9	EMERGENCY USE ONLY

**5. Special Instructions**

Current Clone = "SUMM 723" Incident Communications: "Summit Communications"

**6. Prepared by (Communications Unit Leader): Name: Seth Baumgarten, COML**

15



**Transition Day... Know who you are working for.**

INCIDENT: Summit Trail and Chuweah Creek

DATE: 7-31-2021

TIME: Day/Night Shifts

**Major Hazards and Risks**

- **TODAY IS TRANSITION DAY - Remember...Risks to firefighters increase significantly during transfer of command periods ... know who your leadership is, know where you are supposed to be, know what you are supposed to be doing today. Interpret and present Leader's Intent to your resources and personnel. TASK, PURPOSE, END STATE**
- **Review the Incident Within an Incident Plan (IWI), how do you want an injury to be communicated, who will be in charge? Where are your paramedics and EMT's?**
- **There will be new faces, new names, and new voices on the radio today. Make your contacts with adjoining resources.**
- **Over Communicate! Ask Questions even if you think you know the answer.**

**Know & Review your Incident within an Incident protocols:**

- **Who are your medical personnel and where are they located? Are they new to this fire?**
- **Where are the closest helispots and potential medevac sites?**  
-Is there a need to identify and verify new ones?
- **Do you have communication with your medical personnel?**
- **Do you know what you will do when an injury occurs?**

**Thoughts on Driving and Vehicle Operation**

- **As your time on the fire increases so does your comfortability of driving the roads within the fire area. Please don't let speeds increase and attention to defensive driving techniques fade to the detriment of what is considered safe and reasonable.**
- **Knowing that there are new resources arriving to your fire it is necessary to be aware that they may be moving slow and/or making sudden stops in attempt to get familiarized.**
- **It is important to be a good guest while working in and around this community. Help to keep a good standing by obeying all posted speed limits, warnings, and adding additional due caution.**

**Are you maintaining good communications links with your crew members and line overhead?**



6. INSTRUCTIONS AND ASSIGNMENTS NOT CLEAR

Prepared By: SAFETY OFFICER ZACHARY FREIWALD (SOF2-T)



## Fire and COVID-19 Briefing Checklist

### **Self-Awareness / Screening**

- Immediately separate yourself from others.
- Notify supervisor if you or others experience:
  - o Cough, more than expected
  - o Shortness of breath or difficulty breathing
  - o New loss of taste or smell
  - o Fever                      o Chills
  - o Sore throat              o Muscle pain
- Review and follow crew and division plans to isolate, triage, and transport symptomatic personnel.

**SUPERVISOR CALL MEDL @ 253-224-5086 IF IN CAMP, OTHERWISE CALL VIA RADIO FOR FUTURE INSTRUCTIONS**

### **Hygiene on the Fireline**

- Properly wash or sanitize your hands often, especially before and after eating or entering a public place, and after coughing or sneezing.
- Avoid handshakes and communal use items.
- Maintain a supply of hand sanitizer and hand wipes. Inform supervisor of needed resupply.
- Disinfect high touch surfaces often:
  - o Radios, phones, doors, pumps, fuel cans, etc.

### **Social Distancing and Protective Equipment**

- Initiate, practice, and remind others of social distancing.
- Conduct briefings and conversations outdoors and at least 6 feet apart.
- Utilize face coverings as a tool when practical.
- Clean or replace dirty face coverings, equipment, and PPE.

### **Communications**

- Face coverings and social distancing complicate communications. Ensure effective sender/receiver messaging.

### **Protect yourself, your crew, and your camp!**

Find more information: <https://www.nwccg.gov/coronavirus>

## WILDLAND FIRE COVID-19 SCREENING TOOL

**Have you in the past 14 days, had contact with a person known to be infected with the Coronavirus (COVID-19)?**

**Today or in the past 24 hours, have you had any of the following symptoms?**

- + Cough more than expected?
- + Fever? Chills?
- + Nausea or vomiting?
- + New loss of taste or smell?
- + Headache, outside your normal for firefighting?
- + Congestion or runny nose, outside your normal for firefighting?
- + Muscle pain, outside your normal for firefighting?
- + Shortness of breath or difficulty breathing?
- + Sore throat?
- + Diarrhea?
- + Fatigue, outside your normal for firefighting?

Team 7 Line Supply Order				Order #	
Date & Time Order Placed	Deliver To Location/time (Division, Drop Point, Heli Spot, Lat/Long)			Delivery Method (Driver, Helo, DIVS to P/U)	
Order received in Communications (name & time)			Ordered by (name and Position)		
Order received in Supply by (name & time)			Ground Contact		
Order received in Transportation by (name & time)			Contact Freq.		
Order received in Helibase by (name & time)			Special Instructions/line length/ elevation		
Order shipped to line by (name & time)					
#	Item	Amount	#	Item	Amount
1	Meals #1842 MRE 12/Cs		33	Slingable Bag (Pot.) #0435	
2	Water 0048 5 gal cubies		34	Slingable Blag (Sup.) 72 g. #0426	
3	Gatorade 24/Cs		35	Coffee Kit #0480	
4	Batteries, AA #0030 24/pg		36	Coffee 3lb Can	
5	Batteries, AAA #7471 24/pg		37	Folda-Tank 1000 gal #0661	
6	Gas Unleaded/5 gal		38	Pumpkin 3000 gal. #0568	
7	2 Cycle Oil #0341 Qt		39	Backpack Pump #1149	
8	2 cycle Oil #3444 1 Gal. mix		40	Mark III pump + Kit #0148	
9	Diesel (5 gal.)		41	Lightweight Pump #0686	
10	Bar Oil #1880 Gal		42	Volume Pump # 1222	
11	Shovel #0171		43	Hose 1 1/2" #1239 100' lg	
12	Pulaski #0146		44	Hose 1" #1238 100' lg	
13	Mcleod #0296		45	Hose 3/4" #1016 50' lg	
14	Combi #1180		46	Reducer 1 1/2" to 1" #0010	
15	Chainsaw Kit #0340		47	Reducer 1" to 3/4" #0733	
16	Drip Torch #0241 Empty		48	Gated "Y" 1 1/2" #0231	
17	Fussee #0105		49	Gated "Y" 1" #0259	
18	Sleeping Pad #1566		50	Gated "Y" 3/4" #0904	
19	Sleeping Bag #1062		51	In-line Tee 1 1/2" to 1" #0230	
20	Fly Tent #0970		52	Nozzle KK 1 1/2" #1082	
21	Plastic Sheeting #0143		53	Nozzle KK 1" #1081	
22	Parachute Cord #0533		54	Nozzle 3/4" #0136	
23	Fiber Tape #0222		55	Nozzle, Forester 1" #0024	
24	Garbage Bags #0021		56	Sprinkler kit #1048 (4 head)	
25	Leadline 3000 lbs #0528		57		
26	Cargo Net 3000lb #0531		58		
27	Swivel 3000lb #0526		59	Team 7 Hose Lay Kit	
28	Foam 5 gal. #1145		60		
29	Toilet Paper #0142		61		
30	Bath in a Bag, Small #0206		62		
31	Bath in a Bag, Large #0712		63		
32			64		

**TEAM 7 HOSE LAY KIT**

7/16/2014

Item	Amount
1 1/2 in. synthetic hose	1000 ft
1 in. synthetic hose	500 ft
3/4 in. garden hose	500 ft
1 1/2 in. gated wye	5 ea
1 1/2 in. - 1 in. reducers	5 ea
1 in. combination nozzle	5 ea
1 in. - 3/4 in. reducer	5 ea
3/4 in. valve, shutoff, ball	5 ea
3/4 in. Nozzle	5 ea
3/4 in gated wyes	5 ea

**Sprinkler Kit NFES # 1048**

Item	Amount
Sprinkler head w/couplings	4 ea
3/4 in. garden hose	250 ft
1 1/2 x 1 1/2 x 1 in. Tee	4 ea
1 x 3/4 reducer	4 ea
1 1/2 in. - 1 in. reducers	1 ea
3/4 in gated wyes	2 ea
3/4 in. valve, shutoff, ball	4 ea
3/4 in. Nozzle	1 ea
3/4 pressure regulator,	4 ea
1 in. nozzle, pastic 60 gpm	1 ea
10 in. adjustable wrench	1 ea

**LINE ORDER PROCESS**

All line orders will go through the Comm. Unit.  
Preferred method is over the radio.






## **NW Team 7 – C & G Phone List for Summit Trail/Chuweah Creek**

Incident Commander	Jason Loomis	503-894-1303
Deputy Incident Commander	Nate Lefevre	541-255-6595
Safety Officer	Eric Brown	928-699-3477
Public Information Officer	Don Ferguson	541-778-2679
Public Information Officer	Jennifer O’Leary	541-222-9241
Public Information Officer (T)	Nicholas DiGiacco	603-236-2398
Liaison Officer	Shawn Christianson	509-429-3348
Operations Section Chief	Chris Orr	530-640-1464
Operations Section Chief – Deputy	Trevor Wallace	541-450-1133
Planning Section Chief	Michael Charter	509-879-4910
Strategic Operational Planner	Greg Funderburk	808-936-2873
Logistics Section Chief	Max Yager	541-690-6627
Logistics Section Chief (T)	Lin Vaughan	859-595-4583
Finance Section Chief	Andrea Andresen	530-375-7207





# Medical Plan ICS-206

Incident/Project Name				Operational Period				
<b>Summit Trail</b>				<b>July 31, 2021 0600-0600</b>				
Ambulance Services								
Name	Complete Address			Phone		Advanced Life Support		
						Yes	No	
Air Ambulance Services								
Name	Phone			Type of Aircraft & Capability				
Life Flight	800-232-0911			Rotor				
Spokane County Sheriff R3	509-532-8930			Rotor with hoist				
Hospitals								
Name/ Address	GPS Datum – WGS 84		Travel Time		Phone	Helipad		Level
			Air	Gnd		Yes	No	
Mt. Carmel Hospital 982 E. Columbia Ave Colville, WA	Lat: Long:	N 48° 33.00' W 117° 53.98'	30 MIN	1.5 HRS	509-685-5120	X		IV
Sacred Heart Hospital 101 W. 8 <sup>th</sup> St Spokane, WA	Lat: Long:	N 47° 39.1' W 117° 24.85'	45 MIN	2.5 HRS	509-474-3600	X		II
Harborview 325 9 <sup>th</sup> Ave Seattle, WA	Lat: Long:	N 47° 36.5' W 122° 19.67'	1.5 HRS	5.5 HRS	206-744-2042	X		I / Burn Unit
Incheium Comm Health 39 Shortcut Rd Incheium, WA	Lat: Long:	N 47° 39.1' W 117° 24.85'		45 MIN	509-722-7006	X		Clinic
Branch   Division   Group   Radio Designator   Name   Capabilities								
X			Medic 1		Joelle Wilson		BLS	
BF			Medic 2		Jason Lewis		BLS IV	
V			Medic 3		Shelly Delong		BLS	
DP 74			Ambulance 2		Satterfield / Craig		ALS	
DP 1			Ambulance 3		Matthews / Keys		ALS	
Night			Medic 4		Libby Shroyer		ALS	
Night			Medic 5		Jacob Buchert		BLS	
Prepared By (MEDL)			Date		Reviewed By (Safety)		10. Date	
 253-224-5085			7/30/21		s\ Eric Brown		7/30/21	
Medical Incident Report								
<p>In the event of a medical emergency <b>Contact the Communications Unit</b> and utilize the Medical Incident Report (found on <b>page 118 in the IRPG</b> or the <b>last page of the IAP</b>) to provide information to communications.</p> <p>If a medical emergency occurs in ICP please contact Communications at 503-867-3045</p>								

Medical Incident Report

FOR A NON-EMERGENCY INCIDENT, WORK THROUGH CHAIN OF COMMAND TO REPORT AND TRANSPORT INJURED PERSONNEL AS NECESSARY.

FOR A MEDICAL EMERGENCY: IDENTIFY ON SCENE INCIDENT COMMANDER BY NAME AND POSITION AND ANNOUNCE "MEDICAL EMERGENCY" TO INITIATE RESPONSE FROM IMT COMMUNICATIONS/DISPATCH.

Use the following items to communicate situation to communications/dispatch.

- CONTACT COMMUNICATIONS / DISPATCH** (Verify correct frequency prior to starting report)  
Ex: "Communications, Div. Alpha. Stand-by for Emergency Traffic."
- INCIDENT STATUS:** Provide incident summary (including number of patients) and command structure.  
Ex: "Communications, I have a Red priority patient, unconscious, struck by a falling tree. Requesting air ambulance to Forest Road 1 at (Lat./Long.) This will be the Trout Meadow Medical, IC is TFLD Jones. EMT Smith is providing medical care."

Severity of Emergency / Transport Priority	<input type="checkbox"/> <b>RED / PRIORITY 1</b> Life or limb threatening injury or illness. Evacuation need is <b>IMMEDIATE</b> Ex: Unconscious, difficulty breathing, bleeding severely, 2° - 3° burns more than 4 palm sizes, heat stroke, disoriented. <input type="checkbox"/> <b>YELLOW / PRIORITY 2</b> Serious injury or illness. Evacuation may be <b>DELAYED</b> if necessary. Ex: Significant trauma, unable to walk, 2° - 3° burns not more than 1-3 palm sizes. <input type="checkbox"/> <b>GREEN / PRIORITY 3</b> Minor injury or illness. Non-Emergency transport Ex: Sprains, strains, minor heat-related illness.
Nature of Injury or Illness & Mechanism of Injury	Brief Summary of Injury or Illness (Ex: Unconscious, Struck by Falling Tree)
Transport Request	Air Ambulance / Short Haul/Hoist Ground Ambulance / Other
Patient Location	Descriptive Location & Lat. / Long. (WGS84)
Incident Name	Geographic Name + "Medical" (Ex: Trout Meadow Medical)
On-Scene Incident Commander	Name of on-scene IC of Incident within an Incident (Ex: TFLD Jones)
Patient Care	Name of Care Provider (Ex: EMT Smith)

**INITIAL PATIENT ASSESSMENT:** Complete this section for each patient as applicable (start with the most severe patient)

atient Assessment: See IRPG page 106

Treatment:

**TRANSPORT PLAN:**

vacuation Location (if different): (Descriptive Location (drop point, intersection, etc.) or Lat. / Long.) Patient's ETA to Evacuation Location:

elispot / Extraction Site Size and Hazards:

**ADDITIONAL RESOURCES / EQUIPMENT NEEDS:**

xample: Paramedic/EMT, Crews, Immobilization Devices, AED, Oxygen, Trauma Bag, IV/Fluid(s), Splints, Rope rescue, Wheeled litter, HAZMAT, Extrication

**COMMUNICATIONS: Identify State Air/Ground EMS Frequencies and Hospital Contacts as applicable**

Function	Channel Name/Number	Receive (RX)	Tone/NAC *	Transmit (TX)	Tone/NAC *
COMMAND					
AIR-TO-GRND					
TACTICAL					

**CONTINGENCY:** Considerations: If primary options fail, what actions can be implemented in conjunction with primary evacuation method? Be thinking head.

**ADDITIONAL INFORMATION:** Updates/Changes, etc.

**REMEMBER:** Confirm ETA's of resources ordered. Act according to your level of training. Be Alert. Keep Calm. Think Clearly. Act Decisively