



# SUMMIT TRAIL & CHUWEAH CREEK

## INCIDENT ACTION PLAN

**August 4, 2021**

**Operation Period:**

**Day: 0600 – 2000**

**Night: 1800 – 0600**

Summit Trail

WA-COA-200087

Chuweah Creek

WA-COA-200084

**Communications 24-Hour**

**Emergency Number:**

**503-867-3045**

**Summit Trail Charge Codes**

**USFS: PA N5TC (1522)**

**WA DNR: 221-JCW**

**Chuweah Creek Charge Codes**

**USFS: PA N5RG (1522)**





Notes




**Maps**

**& IAP**

<https://bit.ly/3xnqIX8>

<b>INCIDENT OBJECTIVES</b>	1. Incident Name <b>Summit Trail and Chuweah Creek</b>		2. Date Prepared <b>08/3/21</b>	3. Time <b>1900</b>
4. Operational Period <b>Day Operations: 0600 – 2000 August 4, 2021</b> <b>Night Operations: 1800-0600</b>				
<p><b>Strategic Framework:</b> Implement a full suppression strategy on the Summit Trail fire that protects identified values at risk. Values identified include human life and safety, cultural and historical values private recreational residences, wilderness forest infrastructure.</p> <p>Implement a full suppression strategy on the Chuweah Creek fire that protects identified values at risk. Values identified include human life and safety, cultural and historical values, forest infrastructure including commercial timber.</p> <p><b>Management Objectives:</b></p> <ul style="list-style-type: none"> <li>- Provide for firefighter and public safety by utilizing the risk management process to maintain safe and effective operational decisions, this includes full suppression strategies utilizing the full complement of tactics to achieve the control objectives.</li> <li>- To the best extent possible, minimize size and duration of the Summit Trail fire to limit negative impacts to communities, commercial timberlands, natural resources, and cultural resources utilizing approaches that provide the highest probabilities of success and in close coordination with agency resource advisors and tribal leadership.</li> <li>- Keep the Chuweah Creek fire in its current footprint and minimize additional impacts from fire suppression damage.</li> <li>- Maintain the existing positive relationships between NW Team 7, the Colville Agency, Washington DNR, cooperators and public by fostering trust and ensuring information is provided in timely manner.</li> <li>- Provide for infectious disease control through thoughtful mitigations when appropriate for the safety of the firefighters and the public we serve.</li> <li>- Provide Initial Attack response and assist as requested by the Colville Agency and Mt. Tolman.</li> </ul> <p><b>Operational Period Command Emphasis:</b></p> <p><b>Control Objectives:</b></p> <ol style="list-style-type: none"> <li>1) LIFE is the most important value to be protected. There is no higher value than that of the responder/firefighter and our public.</li> <li>2) Keep fire north of Bridge Creek Road to minimize impacts to structures and recreational facilities at Twin Lakes</li> <li>3) Keep fire east of BIA Road 73 to reduce loss of commercial timber and cultural values.</li> <li>4) Keep fire south of Hall Creek Rd. and 17 Mile Rd. to reduce fire footprint and duration.</li> <li>5) Keep fire west of Carson and Bitterroot Mountains to lessen impact on commercial timber, private property and primary residences in Seyler Valley.</li> <li>6) Keep Chuweah Creek fire in current footprint, minimize additional impacts to expressed values of concern by continuing with mop up, patrol and back haul.</li> </ol>				
6. Weather Forecast for Period				
7. General Safety Message				
8. Attachments (mark if attached)				
X	Organization List - ICS 203	X	Medical 206WF - 8 Line	X Finance Message
X	Div. Assignment Lists - ICS 204	X	Safety Message	X Dutch Creek Protocol
X	Communications Plan - ICS 205		LCES – ICS 215A	X Phone List
X	Medical Plan - ICS 206	X	Weather Forecast	Incident Map(s)
X	Air Operation Summary - ICS 220	X	Fire Behavior	X Unit Log
Prepared by Planning Section Chief Michael Charter 		Approved by Incident Commander 		

<b>ORGANIZATION ASSIGNMENT LIST</b>		
1. Incident Name <b>Summit Trail</b>		
2. Date Prepared <b>August 3, 2021</b>	3. Time Prepared <b>1900</b>	
4. Operational Period <b>Day August 4, 2021 0600 – 2000</b> <b>Night August 4-5, 2021 1800 – 0600</b>		
Position	Name	
<b>5. Incident Commander and Staff</b>		
Incident Commander	Jason Loomis	
Deputy	Eric Knerr	
Safety Officer	Matt Broyles, Eric Brown, Zachary Freiwald (T)	
Information Officer	Jennifer O'Leary, Don Ferguson	
Liaison	Shawn Christianson, Seth Buchanan (T)	
COVID Liaison	Shelly Pacheco	
<b>6. Agency Representatives</b>		
Agency	Name	
Agency Rep.	Joseph Holford	
Agency Admin.	Debra Wulff	
Agency Admin. WA DNR	Ken McNamee	
Agency Rep. WA DNR	Pat Ryan	
Resource Advisor	Robert Mallory	
Interagency Resource Rep	Dale Glenmore	
EOC Dept. of Public Safety	Jim Nanamkin	
Lt. EMS Fire / Rescue	J. Schumacher	
Colville Tribal Police	Steve Brown	
<b>7. Planning Section</b>		
Chief	Michael Charter	
Resource Unit	Jim McConnell, Shanna McCarty, Rachel Noonan (T)	
Situation Unit	Mike Crawford, Jessica Gallimore, Matt Noss (T)	
Demob Unit	Marlin Pose	
Status Check-in	Tom Cuellar	
IMET	Jonathan Pelton, Julie Malingowski (T)	
Fire Behavior Analyst	Steve Ziel	
Air Resource Advisor	Marlene DePietro	
GIS Specialists	Aleksandar Dozic, Molly Cox, Jody Thomas (v)	
SOPL	Greg Funderburk, Barry Kleckler (T)	
<b>8. Logistics Section</b>		
Chief	Max Yager, Lin Vaughn (T)	
Facilities	Jan Robbins	
Base Camp Manager	Cliff Brisbois, Bill Bryant (T), Warren House (T)	
Supply Unit	Clarence Adams Vicki Cunningham (T)	
Info. Technology Spec.	Mike Gascon, Chad Funnemark, Chuck Vertrees	
Receiving Distribution	Michael Hanson (T), Spencer Johnson (T)	

Ordering Manager	Lynda Knighton	
Ground Support Unit	Casey Glade	
Communications Unit	Seth Baumgarten	
Food Unit	Kristy Naughton	
Security Manager	Mark Suba	
Medical Unit	Brad Henning	
<b>9. Operations Section</b>		
OPS Section Chief	Chris Orr, Cindi Tonasket-Ebel (T)	
OPS Section Chief (Planning)	Jon Larson, Brian Tonihka (T)	
<b>a. Summit Trail - Branch I</b>		
Branch Director	Steve Bacigalupo	
Division	X/V	Jennifer Harris, Seth Missal (T)
Division	U	Steven Griego
Group	Lake Structure	Scott Coulson
Division	Night	Travis Baker, Brandon Voegtle (T)
<b>b. Summit Trail - Branch II</b>		
Branch Director	Trevor Wallace	
Division	B/F	Zach Tayer, Linda Gibson (T)
Division	J	Joaquin Marquez, Zach Sullivan (T)
Group	Contingency East	Garrett Prater, Justin Cowger (T)
Group	Contingency West	Nikia Hernandez
Group	Hall Structure	Ken Foss
<b>b. Chuweah Creek</b>		
Division	Chuweah	Henry Kuehne (TFLD)
<b>d. Air Operations Branch</b>		
AOB Director Plans	Ted Hass	
AOB Director Field	Steve Mizikowski	
Air Attack Supervisor	Jamie Lilienthal	
Air Support Group Supervisor	Mark Hocken, Kevin Johnson (T)	
<b>10. Finance Section</b>		
Chief	Andrea Andresen	
Time Unit	Heather Wall	
Procurement	Audrey Mainwaring	
Comp/Claims	Kelly Lorenz	
Cost	Lori Bailey	
Prepared by Resource Unit Leader		
<b>Shanna McCarty</b>		



# Fire Weather Forecast



**FORECAST NO:** 19  
**PREDICTION FOR:** Operational Period  
**SHIFT DATE:** 0600 8/04/2021 – 0600 8/05/2021  
**FORECAST ISSUED:** 1830 8/03/2021

**NAME OF FIRE:** Summit Trail/Chuweah  
**UNIT:** Colville Agency  
**SIGNED:**  
*Julie Malinowski, Incident Meteorologist (T)*

**WEATHER DISCUSSION:** Winds will be light on Wednesday with predominant flow out of the southwest at generally 10 mph or less on ridges and upslope/upvalley winds in the more protected terrain and lower valley. Temperatures on Wednesday will again be warm with a Heat Advisory in effect through the evening, while relative humidity should bottom out near 15 percent. A Haines of 4 is expected Wednesday and Thursday with temperatures remaining warm with dry relative humidity. However, as southwest winds gradually increase from Thursday into Friday, moisture will increase ahead of an approaching cold front and will lead to a moderation in relative humidity and temperatures as a cold front approaches the region.

### WEATHER FORECAST for Today:

Forecast Element	Summit Trail Fire	Chuweah Creek Fire
Weather/Sky	Mostly clear. Areas of smoke.	Mostly clear. Areas of smoke.
High Temperature (°F)	83-91	86-94
Minimum Humidity (%)	15-25	14-24
20 ft winds ridgetop (mph)	E 2-5 becoming SW 4-8 around 1200	E 2-5 becoming S 4-8 around 1200
20 ft winds Slope/Valley (mph)	AM: Downslope/downvalley less than 5 PM: Upslope/upvalley 3-6 becoming SW 8-12 at 1800	AM: Downslope/downvalley less than 5 PM: Upslope/upvalley 3-6 becoming SW 8-12 at 1800
Mixing Height (ft AGL)	10,200	9,000
Transport Winds (mph)	SW 8-15	SW 8-15
CWR (≥ 0.10")	0	0
LAL	1	1
Haines Index	4 (Low)	4 (Low)

### WEATHER FORECAST for Tonight:

Forecast Element	Summit Trail Fire	Chuweah Creek Fire
Weather/Sky	Partly cloudy. Areas of smoke.	Partly cloudy. Areas of smoke.
Low Temperature (°F)	61-71	65-72
Maximum Humidity (%)	28-38	38-45
20 ft winds ridgetop (mph)	SW 3-6 becoming N 6-10 at 0000	SW 3-6 becoming N 6-10 at 0000
20 ft winds Slope/Valley (mph)	Downslope/downvalley less than 5	Downslope/downvalley less than 5
CWR (≥ 0.10")	0	0
LAL	1	1

### OUTLOOK FOR THURSDAY:

Forecast Element	Summit Trail Fire	Chuweah Creek Fire
Weather/Sky	Partly cloudy. Areas of smoke.	Partly cloudy. Areas of smoke.
High Temperature (°F)	80-80	84-92
Minimum Humidity (%)	15-25	12-22
20 ft winds ridgetop (mph)	N 3-6 until 0900, becoming SSW around 1100, then WSW 5-9 around 1400	N 3-6 until 0900, becoming SSW around 1100, then W 5-9 around 1300
20 ft winds Slope/Valley (mph)	AM: Downslope/downvalley less than 5 PM: Upslope/upvalley 3-6	AM: Downslope/downvalley less than 5 PM: Upslope/upvalley 3-6
Mixing Height (ft AGL)	11,200	10,200
Transport Winds (mph)	SW 6-12 increasing to 8-14 in the evening	SW 6-12 increasing to 8-14 in the evening
CWR (≥ 0.10")	0	0
LAL	1	1
Haines Index	4 (Low)	4 (Low)

## Fire Behavior Forecast # 17

<b>Name of Incident:</b> Summit Trail/ Chuweah Creek	<b>Administrative Unit:</b> WA-COA Colville Agency
<b>Date &amp; Time Issued:</b> August 3, 2021 @ 2000	<b>Operational Period:</b> <u>DAY/NIGHT</u> 08/04-08/05/2021
<b>FBAN:</b> Steve Ziel	<b>Signed:</b> /z/

**Assumptions:** ... Hot and dry conditions will continue today, relative humidity recovery will be fair-to-poor tonight. We continue to have all the ingredients for very active fire behavior. Fire environment conditions will combine to produce a peak burning period between 1400-1800. We can expect a full range of fire behavior characteristics today. Persistent burning conditions may be expected due to drought conditions and very dry fuels. Expect high resistance to control under current fuel and weather conditions.

### Weather Summary

See attached Fire Weather Forecast

### Fire Behavior Summary

**Fuels in the fire area** are primarily composed of *Grass and shrubs*, *Timber Litter*, and *Timber with Understory*. Primary tree species include mixed sizes of Ponderosa Pine, Douglas Fir, with scattered Lodgepole Pine, True Fir and cedar. Local timber litter is compact to fluffy. Brush and understory species include Ocean Spray, ceonothus, shrub-form Maple, and dog-hair conifer thickets. Snags and heavy fuel loading are common throughout all areas. *Live fuels are drought stressed and may contribute to high rates of spread; most grasses are fully cured. Fuel type changes occur by management activity, elevation, and aspect. Low crown base height (ladder fuels) and black shaggy moss are present in most of the timbered areas. Timber harvest blocks may contain slash piles.*

**Today's potential fire behavior** may include areas of very active surface fire spread including high intensity flare ups with group torching, and rapid rates of spread. Where it is occurring, high intensity fire behavior may result in profuse spotting and/or crown fire activity that may lead to "leap-frog" type of fire spread. Expect very high rates of spread all fuels with wind/slope alignment. Sustained backing fire with active lateral spread will increase in the afternoon. Backing fire may provide slope reversals resulting in aggressive upslope fire activity with torching and spotting. High intensity fire behavior may generate strong localized wind influence.

\* **Fine fuel moisture= 3-5%, 1000hr. moisture=8%, Woody fuels 80%, Probability of Ignition-70-90%**

Fuel Type	Rate of Spread	Flame Length	Spotting Distance	↓
...If your work area includes -	(CH/HR = FPM)		Group Torching	
Grass with mixed shrub (GS2)	15-20 ch/hr.	4-6 feet	.3 mile	
Timber with Understory (TU5)	5-10 ch/hr.	6-8 feet	.3 mile	
Timber Understory (TU1)	2-3 ch/hr.	1-2 feet	.3 mile	
Timber Litter (TL8)	5-6 ch/hr.	3-4 ch/hr.	.3 mile	

### **Specific Assignments:**

- Div. F** – Watch for undetected spot fires. Apply appropriate heat management techniques in any clean-up or line firing (patience).
- Div. J** – Monitor backing rate on slopes, anticipate slope reversals and high intensity flare-ups. Expect smokey conditions.
- Div. U** – Complex terrain and irregular fire edge may produce flare-ups with torching and slop-overs. Regulate heat when firing lines.
- Div.X/V/B** – Monitor for interior flare-ups that may cause spot fires across lines. Clean-up burning requires careful heat management.

**Structure Group(s)** – Monitor fire activity. Know what your fire is doing at all times.

**Contingency-** Monitor fire activity. Know what your fire is doing at all times

**Chuweah Creek**—monitor for flare-ups that may spot across firelines.

**Nightshift-** Poor overnight humidity recovery will keep fire active in dead surface fuels.

**Air Operations:** Visibility will be impacted from regional smoke with west winds. Local inversion will lift around 11 am.

### Safety

**Our fire will be getting larger for the next couple burn periods, larger fires release more energy; more energy released makes larger fires – this fire will get larger. Large fires get large slowly or quickly (take home message – observe fire behavior to determine your actions).**

\* *Today's Fire Behavior Forecast contains 579 words written for your situational awareness and discussion with your folks.*

DIVISION ASSIGNMENT LIST		1. Branch <b>I</b>	2. Division/Group <b>XIV</b>		Page 1/2		
3. Incident Name <b>SUMMIT TRAIL</b>		4. Operational Period Date: <b>August 4, 2021</b> Time: <b>Day 0600 - 2000</b>					
5. Operations Personnel							
Operations Chief	Chris Orr, Cindi Tonasket-Ebel (T)	Division/Group Supervisor	Jennifer Harris, Seth Missal (T)				
Operations Chief (Plans)	Jon Larson, Brian Tonihka (T)	Branch Director	Steve Bacigalupo				
Safety Officer	Matt Broyles, Eric Brown, Zachary Freiwald (T)	Air Attack Supervisor	Jamie Lilienthal				
6. Resources Assigned this Period							
	Strike Team/Task Force/ Resource Designator	Leader	Number Persons	Notes	Tentative Last Work Day		
1.	C-17 HC1 Carson IHC	Tim Memmer	22		8/6		
2.	C-35 HC1 Ruby Mountain IHC	Chase Maness	19		8/10		
3.	C-50 HC2 Pacific Coast Contracting	Norberto Panteleon	20		8/13		
4.	E-135 ENG3 Wildfire Support 316	Joey Demartino	3		8/7		
5.	E-161 ENG4 AAA Thunderbolt	Montie Reynolds	3		8/7		
6.	E-226 ENG4 Flashback Fire	Richard Orosco	3		8/12		
7.	E-228 ENG4 Woodpecker 5	Joseph Boianoff	3		8/11		
8.	E-4 ENG6 Fonseca Forestry	Armando Fonesca	3	RNR; returning 8/6			
9.	E-17 ENG6 Aegis Logistics	John Querin	3		8/8		
10.	E-158 ENG6 Lone Wolf Wildfire 41	Daniel Poitras	3		8/7		
11.	E-227 ENG6 JNJ Contracting 30	James Valdez	3		8/12		
12.							
13.	E-14 WTT2 Canyon Creek	Ralph Fitzthum	1		8/4		
14.	E-25 WTT2 King Hydroseeding	Ronnie Huffstetler	1		8/9		
15.	E-26 WTT2 Smokey The Cub	Cub Carpenter	1		8/6		
16.	E-28 WTT2 IA Construction & Fire	Dave Autreau	1		8/13		
17.	E-194 WTT2 Owens	Franklin Owens	1		8/12		
18.	E-196 WTT2 Sundance 204	Rodney Fay	1		8/12		
19.	E-198 WTT2 DNN Enterprises 124	Steve Piper	1		8/10		
20.	E-201 WTT2 Peoples Valley 81	Mike Harris	2		8/12		
21.	E-144 SKDS Outback	Zachary Johnson	2		8/12		
22.	E-1 DOZ3 Tunk Creek	Darrel Green	2		8/13		
7. Control Operations. Continue to hold and improve current direct and indirect fire lines in both divisions. Continue to provide structure protection and protection of cultural and resource values. Identify values at risk. Continue holding after burn operations.							
8. Special Instructions. Backhaul excess equipment. Green flagging indicates avoidance area.							
9. Division/Group Communication Summary							
Function	Frequency	System	Channel	Function	Frequency	System	Channel
Command Repeater	See Comm Plan			Command	See Comm Plan		
TAC				Air To Ground	See Comm Plan		
Prepared by (Resource Unit Leader): Shanna McCarty			Approved by (Planning Section Chief): Michael Charter			Date: 8/3/2021	Time: 2000



DIVISION ASSIGNMENT LIST		1. Branch <b>I</b>	1. Division/Group <b>X/V</b>		Page 2/2		
3. Incident Name <b>SUMMIT TRAIL</b>		4. Operational Period Date: <b>August 4, 2021</b>		Time: <b>Day 0600 - 2000</b>			
5. Operations Personnel							
Operations Chief	Chris Orr, Cindi Tonasket-Ebel (T)	Division/Group Supervisor	Jennifer Harris, Seth Missal (T)				
Operations Chief (Plans)	Jon Larson, Brian Tonihka (T)	Branch Director	Steve Bacigalupo				
Safety Officer	Matt Broyles, Eric Brown, Zachary Freiwald (T)	Air Attack Supervisor	Jamie Lilienthal				
6. Resources Assigned this Period							
	Strike Team/Task Force/ Resource Designator	Leader	Number Persons	Notes	Tentative Last Work Day		
23.	E-61 EXC2 Tollefson	Brett Morris	2		8/13		
24.	E-117 FEL1 Boulder Ridge	JD Wells	2		8/6		
25.							
26.	O-282 FMOD Bailey (aka Newman)	Ben Newman/Cole Harris	2		8/16		
27.	O-11 HEQB	VJ Elwell	1		8/11		
28.							
29.	C-35.2 TFLD	Justin Zabala	1		8/10		
30.	C-35.3 TFLD (T)	Tyler Mollenberg	1		8/10		
31.	O-166 TFLD	Alan McGuire-Dale	1		8/6		
32.	O-252 TFLD	Ian McCord	1		8/12		
33.	O-248 TFLD (T)	Ben Marquart	1		8/12		
34.							
35.	O-41 EMTF	Shelly De Long	1		8/10		
36.	O-330 EMPF	Angel Thorsvold			8/7		
37.	E-151 AMB3 Fireline	Weig	2		8/7		
38.							
39.							
40.							
41.	SOFR (T) ✕	Vic Doig	1		8/5		
7. Control Operations. Continue to hold and improve current direct and indirect fire lines in both divisions. Continue to provide structure protection and protection of cultural and resource values. Identify values at risk. Continue holding after burn operations.							
8. Special Instructions. Backhaul excess equipment. Green flagging indicates avoidance area.							
9. Division/Group Communication Summary							
Function	Frequency	System	Channel	Function	Frequency	System	Channel
Command Repeater	See Comm Plan			Command	See Comm Plan		
TAC				Air To Ground	See Comm Plan		
Prepared by (Resource Unit Leader): Shanna McCarty			Approved by (Planning Section Chief): Michael Charter		Date: 8/3/2021	Time: 2000	

DIVISION ASSIGNMENT LIST		1. Branch <b>I</b>	2. Division/Group <b>U</b>		Page 1/2		
3. Incident Name <b>SUMMIT TRAIL</b>		4. Operational Period Date: August 4, 2021			Time: Day 0600 - 2000		
5. Operations Personnel							
Operations Chief	Chris Orr, Cindi Tonasket-Ebel (T)		Division/Group Supervisor	Steven Griego			
Operations Chief (Plans)	Jon Larson, Brian Tonihka (T)		Branch Director	Steve Bacigalupo			
Safety Officer	Matt Broyles, Eric Brown, Zachary Freiwald (T)		Air Attack Supervisor	Jamie Lilienthal			
6. Resources Assigned this Period							
	Strike Team/Task Force/ Resource Designator	Leader	Number Persons	Notes	Tentative Last Work Day		
1.	C-32 HC2 Colville 1	Phillip McLaughlin	20		8/6		
2.	C-51 HC2 Tom Ferry Farm	Alejandro Garcia	20		8/13		
3.	E-222 ENG6 Silver Tip Forestry 23	Jacob Steinshouer	3		8/11		
4.	E-223 ENG6 Black Pine 01	Joseph Beatty	3		8/11		
5.	E-13 WTT2 EMSR Trucking	Eli Noel	1		8/7		
6.	E-234 WTT2 Aspen Mountain 12	Dan Peterson	1		8/12		
7.	E-171 WTT2 H&H Fire Contracting	Tom Ferro	1		8/16		
8.	E-29 SKG4 Tunk Creek LLC	Steve Michlitch	2		8/13		
9.	E-232 DOZ2 Dodge	John Dodge	2		8/13		
10.	E-108 DOZ3 Will Logging 7	Jarvis Morrill	1		8/11		
11.	E-183 DOZ3 Havillah	David Burton	2		8/8		
12.	E-103 EXC2 Will Logging 3	Shane Higbee	1		8/11		
13.	E-102 EXCA2 Kettle River Excavating	Clarence Finley	2		8/9		
14.	E-58 FEL1 Swedberg	Trevor Thompson	2		8/13		
15.	E-59 FEL1 Havillah	Tom Kershner	2		8/10		
16.	E-118 FEL1 Gumpert Contracting Inc	Clint Gumpert	1		8/5		
17.	E-202 MAST2 Zebs Tree Service	Doug Staff	1		8/12		
18.	E-203 MAST2 Ach Forestry S1	Rugger Sanow	1		8/12		
19.	E-187 SKD2 Wyeast Forestry	Rodrigo Guzman	1		8/13		
20.	O-80 FAL1 Matlock	Dan Arnott	1		8/15		
21.	O-81 FAL1 Swedberg 1	Rick Elwess	1		8/15		
Control Operations. Continue to prep and seek opportunities for direct and indirect lines, north of Lynx Creek Road. Continue ignition operations on the 4400 elevation road. Implement burn operations as conditions allow.							
7. Special Instructions. Backhaul excess equipment. Green flagging indicates avoidance area.							
9. Division/Group Communication Summary							
Function	Frequency	System	Channel	Function	Frequency	System	Channel
Command Repeater	See Comm Plan			Command	See Comm Plan		
TAC				Air To Ground	See Comm Plan		
Prepared by (Resource Unit Leader): Shanna McCarty			Approved by (Planning Section Chief): Michael Charter		Date: 8/3/2021	Time: 2000	



<b>DIVISION ASSIGNMENT LIST</b>		1. Branch <b>I</b>	2. Division/Group <b>U</b>	<b>Page 2/2</b>			
3. Incident Name <b>SUMMIT TRAIL</b>		4. Operational Period Date: <b>August 4, 2021</b> Time: <b>Day 0600 - 2000</b>					
5. Operations Personnel							
Operations Chief	Chris Orr, Cindi Tonasket-Ebel (T)	Division/Group Supervisor	Steven Griego				
Operations Chief (Plans)	Jon Larson, Brian Tonihka (T)	Branch Director	Steve Bacigalupo				
Safety Officer	Matt Broyles, Eric Brown, Zachary Freiwald (T)	Air Attack Supervisor	Jamie Lilienthal				
6. Resources Assigned this Period							
	Strike Team/Task Force/ Resource Designator	Leader	Number Persons	Notes	Tentative Last Work Day		
22.	O-10 FALM Brothers Five LLC	Justin Offredi	2		8/7		
23.							
24.	O-251 TFLD	Jona Ensley	1		8/11		
25.	O-188* TFLD	Kenneth Borchert	1		8/10		
26.	O-292 TFLD (T) ✕	Charles Fischer	1		8/15		
27.							
28.							
29.							
30.							
31.							
32.							
33.							
34.							
35.							
36.							
37.							
38.							
39.	O-303 EMTF	Jason Luker	1		8/7		
40.							
41.	O-229.80 SOFR	Leo Engleson	1		8/12		
7. Control Operations. Continue to prep and seek opportunities for direct and indirect lines, north of Lynx Creek Road. Continue ignition operations on the 4400 elevation road. Implement burn operations as conditions allow.							
8. Special Instructions. Backhaul excess equipment. Green flagging indicates avoidance area. *Chuweah Creek Resource.							
9. Division/Group Communication Summary							
Function	Frequency	System	Channel	Function	Frequency	System	Channel
Command Repeater	See Comm Plan			Command	See Comm Plan		
TAC				Air To Ground	See Comm Plan		
Prepared by (Resource Unit Leader): Shanna McCarty			Approved by (Planning Section Chief): Michael Charter		Date: 8/3/2021	Time: 2000	

DIVISION ASSIGNMENT LIST		1. Branch <b>I</b>	2. Division/Group <b>Lake Structure Group</b>				
3. Incident Name <b>SUMMIT TRAIL</b>		4. Operational Period Date: <b>August 4, 2021</b> Time: <b>Day 0600 - 2000</b>					
5. Operations Personnel							
Operations Chief	Chris Orr, Cindi Tonasket-Ebel (T)		Division/Group Supervisor	Scott Coulson			
Operations Chief (Plans)	Jon Larson, Brian Tonihka (T)		Branch Director	Steve Bacigalupo			
Safety Officer	Matt Broyles, Eric Brown, Zachary Freiwald (T)		Air Attack Supervisor	Jamie Lilienthal			
6. Resources Assigned this Period							
	Strike Team/Task Force/ Resource Designator	Leader	Number Persons	Notes	Tentative Last Work Day		
1.	C-4 HC2 Willamette Valley 2	Vicente Montano	20		8/6		
2.							
3.	E-131 ENG6 Chaffee County FPD V100	Brian Welch	3		8/8		
4.	E-132 ENG6 West Metro Brush 4	Shane Erosky	3		8/8		
5.	E-141 ENG3 Mountain View FPD 6329	Chris Queen	4		8/6		
6.	E-153 ENG6 KI Farms 5	Lefron Prince	3		8/6		
7.							
8.	E-199 WTT2 G&N 88	Fred Sanchez	1		8/11		
9.	E-200 WTT2 Apache Junction FD 261	Mark Widick	2		8/11		
10.	E-5004 WTT2 Eagle Ridge Consulting	Warren Kipp	2		8/13		
11.							
12.	E-190 CHIP A&H Forestry C1	Drew Stoneberg	3		8/10		
13.							
14.							
15.	O-158 TFLD ✕	Bruce Djupstrom	1		8/4		
16.	O-258 TFLD	Daniel Ross	1		8/6		
17.							
18.							
19.	O-144 SOFR (T) ✕	Victor Doig	1		8/5		
7. Control Operations. Find opportunities to utilize and provide updates to the current plan and plan for safe and orderly evacuation. Identify needed resources to complete control operations. Scout for opportunities to establish direct lines.							
8. Special Instructions. Pumps, chain saws, dozers and retardant allowed in wilderness area. Backhaul excess equipment. Green flagging indicates avoidance area. Be aware of WUI hazards and triage as described in IRPG.							
9. Division/Group Communication Summary							
Function	Frequency	System	Channel	Function	Frequency	System	Channel
Command Repeater	See Comm Plan			Command	See Comm Plan		
TAC				Air To Ground	See Comm Plan		
Prepared by (Resource Unit Leader): Shanna McCarty			Approved by (Planning Section Chief): Michael Charter		Date: 8/3/2021	Time: 2000	

DIVISION ASSIGNMENT LIST		1. Branch <b>I</b>	2. Division/Group <b>NIGHT Page 1/2</b>				
3. Incident Name <b>SUMMIT TRAIL</b>		4. Operational Period Date: <b>August 4-5, 2021</b> Time: <b>1800-0600</b>					
5. Operations Personnel							
Operations Chief	Chris Orr, Cindi Tonasket-Ebel (T)	Division/Group Supervisor	Travis Baker, O-174 Brandon Voegtle (T) (8/6)				
Operations Chief (Plans)	Jon Larson, Brian Tonihka (T)	Branch Director	Steve Bacigalupo				
Safety Officer	Matt Broyles, Eric Brown, Zachary Freiwald (T)	Air Attack Supervisor	Jamie Lilienthal				
6. Resources Assigned this Period							
	Strike Team/Task Force/ Resource Designator	Leader	Number Persons	Tentative Last Work Day			
1.	C-20* HC2 Franco Reforestation F009	Jose JD Franco	20	8/12			
2.	C-52 HC2 Grayback	Ronald Wood	18	8/13			
3.	E-225 ENG5 Late Summers	Shawn McCauley	3	8/13			
4.	E-154 ENG6 B&B Suppression	David Bryant	3	8/7			
5.	E-159 ENG6 Lone Wolf WF	David Sarnato	3	8/7			
6.	E-160 ENG6 Lone Wolf WF	Shaun Bush	3	8/7			
7.	E-224 ENG6 High Country LLC	Marin Hobert	2	8/13			
8.	E-229 ENG6 Michael Musia	Jessica Stockton	2	8/13			
9.	E-318 ENG6 FS-WWF	Mitch Neuber	6	8/17			
10.	E-237 WTT2 K&R Construction	Austin Hoffman	1	8/13			
11.	E-238 WTT2 K&R Construction	Johnathon Monroe	1	8/13			
12.	E-239 WTT2 Black Range Enterprises	Samuel Green	1	8/13			
13.	E-87* SKG3 Tunk Creek 4	Jack Obryan	2	8/11			
14.	E-88* SKG3 Tunk Creek 1	Scott Shinall	2	8/10			
15.	E-233 DOZ2 Rowbery Trucking	Caleb Rowberry	2	8/13			
16.	E-77* DOZ3 BIA Roads	George Batten	1	8/16			
17.	E-112 DOZ4 Baker Fire	Justin Young	2	8/9			
18.	O-220 TFLD ✈	Alan Kirby	1	8/10			
19.	O-288 TFLD (T)	Cameron Shaughnessy	1	8/17			
7. Control Operations. Patrol fire's edge and water roads for dust abatement. Mop up along fire line in DIVS V and DIVS U and continue prep of indirect line in DIVS V. Complete burn operations as conditions allow.							
8. Special Instructions. Pumps, chain saws, dozers and retardant allowed in wilderness area. Backhaul excess equipment. Green flagging indicates avoidance area. *Chuweah Creek Resource.							
9. Division/Group Communication Summary							
Function	Frequency	System	Channel	Function	Frequency	System	Channel
Command Repeater	See Comm Plan			Command	See Comm Plan		
TAC				Air To Ground	See Comm Plan		
Prepared by (Resource Unit Leader): <b>Shanna McCarty</b>			Approved by (Planning Section Chief) <b>Michael Charter</b>		Date <b>8/3/2021</b>	Time <b>2000</b>	

<b>DIVISION ASSIGNMENT LIST</b>		1. Branch <b>I</b>	2. Division/Group <b>NIGHT Page 2/2</b>				
3. Incident Name <b>SUMMIT TRAIL</b>		4. Operational Period Date: <b>August 4-5, 2021</b> Time: <b>1800-0600</b>					
5. Operations Personnel							
Operations Chief	Chris Orr, Cindi Tonasket-Ebel (T)	Division/Group Supervisor	Travis Baker, O-174 Brandon Voegtle (T) (8/6)				
Operations Chief (Plans)	Jon Larson, Brian Tonihka (T)	Branch Director	Steve Bacigalupo				
Safety Officer	Matt Broyles, Eric Brown, Zachary Freiwald (T)	Air Attack Supervisor	Jamie Lilienthal				
6. Resources Assigned this Period							
	Strike Team/Task Force/ Resource Designator	Leader	Number Persons	Notes	Tentative Last Work Day		
20.	O-239 TFLD	Cody Desautel	1		8/14		
21.							
22.							
23.							
24.							
25.							
26.							
27.							
28.							
29.							
30.							
31.							
32.							
33.							
34.	O-206 EMPF Lifeline	Libby Shroyer	1		8/8		
35.	O-210 EMTF	Jacob Buchert	1		8/9		
36.	E-92* AMBU	Taylor Morrow	2				
37.							
38.	O- * SOF2	Lonnie Cawston	1				
7. Control Operations. Patrol fire's edge and water roads for dust abatement. Mop up along fire line in DIVS V and DIVS U and continue prep of indirect line in DIVS V. Complete burn operations as conditions allow.							
8. Special Instructions. Pumps, chain saws, dozers and retardant allowed in wilderness area. Backhaul excess equipment. Green flagging indicates avoidance area. *Chuweah Creek Resource.							
9. Division/Group Communication Summary							
Function	Frequency	System	Channel	Function	Frequency	System	Channel
Command Repeater	See Comm Plan			Command	See Comm Plan		
TAC				Air To Ground	See Comm Plan		
Prepared by (Resource Unit Leader): Shanna McCarty			Approved by (Planning Section Chief): Michael Charter		Date: 8/3/2021	Time: 2000	

DIVISION ASSIGNMENT LIST		1. Branch <b>II</b>	2. Division/Group <b>B/F Page 1/2</b>				
3. Incident Name <b>SUMMIT TRAIL</b>		4. Operational Period Date: <b>August 4, 2021</b> Time: <b>Day 0600 - 2000</b>					
5. Operations Personnel							
Operations Chief	Chris Orr, Cindi Tonasket-Ebel (T)	Division/Group Supervisor	O-249 Zach Tayer (8/13), Linda Gibson (T)				
Operations Chief (Plans)	Jon Larson, Brian Tonihka (T)	Branch Director	Trevor Wallace				
Safety Officer	Matt Broyles, Eric Brown, Zachary Freiwald (T)	Air Attack Supervisor	Jamie Lilienthal				
6. Resources Assigned this Period							
	Strike Team/Task Force/ Resource Designator	Leader	Number Persons	Notes	Tentative Last Work Day		
1.	C-37 HC1 Vale IHC	Glenn Heitz	19		8/6		
2.	C-36 HC1 Rogue River IHC	Aaron Schuh	22		8/4		
3.	C-1 HC2 Willamette Valley	Jesus Montano	20		8/7		
4.	E-136 ENG3 AZKNF 314	Mario Orozco	4		8/7		
5.	E-5 ENG6 Late Summer Wildfire LLC 08	Josh Crowlard	3		8/9		
6.	E-127 ENG6 OR MAF 643	Kyle Errecart	4		8/4		
7.	E-128 ENG6 OR MAF 616	Melanie Leckenby	4		8/4		
8.	E-130 ENG6 Walczyk 97	Brad Cole	2		8/11		
9.	E-6 ENG6 Innes Wood Products	Josh Quochyfeta	3		8/14		
10.	E-48 WTT2 Simons 02	Kevin Lindenberg	1		8/11		
11.	E-53 WTT2 Breeze By Fire Equip	Caleb Jock	1		8/16		
12.	E-120 WTT2 Paragon Water	Dean Borys	1		8/5		
13.	E-1 WTT2 Innes Wood	Scott Dawson	1		8/12		
14.	E-145 SKG3 Mortimore	Zack Keys	2		8/6		
15.	E-143 SKDS James E Woodward Inc 224	Tim Cross	3		8/6		
16.	E-231 DOZ2 General Excavation	John Beairsto	2		8/13		
17.	E-5000 DOZ2 Van Dyke Logging Inc 2	Jim Van Dyke	1		8/11		
18.	E-184 DOZ3 Will Logging 10	Garry Will Jr	2		8/8		
19.	E-185 DOZ3 Hofbauer 02 w/Lowboy	Stephen Hofbauer	2		8/8		
20.	E-5001 DOZ3 Van Dyke Logging Inc1	Ronnie Brown	1		8/13		
7. Control Operations. Continue to prep and seek opportunities for direct and indirect lines. Burnout operations as conditions allow. Patrol and mop up to the extent necessary to maintain control objectives.							
8. Special Instructions. Pumps, chain saws, dozers and retardant allowed in wilderness area. Backhaul excess equipment. Green flagging indicates avoidance area.							
9. Division/Group Communication Summary							
Function	Frequency	System	Channel	Function	Frequency	System	Channel
Command Repeater	See Comm Plan			Command	See Comm Plan		
TAC				Air To Ground	See Comm Plan		
Prepared by (Resource Unit Leader): Shanna McCarty			Approved by (Planning Section Chief): Michael Charter		Date: 8/3/2021	Time: 2000	

<b>DIVISION ASSIGNMENT LIST</b>		1. Branch <b>II</b>	2. Division/Group <b>B/F Page 2/2</b>				
3. Incident Name <b>SUMMIT TRAIL</b>		4. Operational Period Date: <b>August 4, 2021</b> Time: <b>Day 0600 - 2000</b>					
5. Operations Personnel							
Operations Chief	Chris Orr, Cindi Tonasket-Ebel (T)	Division/Group Supervisor	O-249 Zach Tayer (8/13), Linda Gibson (T)				
Operations Chief (Plans)	Jon Larson, Brian Tonihka (T)	Branch Director	Trevor Wallace				
Safety Officer	Matt Broyles, Eric Brown, Zachary Freiwald (T)	Air Attack Supervisor	Jamie Lilienthal				
6. Resources Assigned this Period							
	Strike Team/Task Force/ Resource Designator	Leader	Number Persons	Notes	Tentative Last Work Day		
21.	E-253 MAST ETGR	William Eaton	1		8/16		
22.	E-255 MAST Morris Forestry	Keith Dougharity	1		8/16		
23.	E-150 MAST Hacker Machines	Chris Hacker	2		8/6		
24.							
25.	O-83 FAL1 Swedberg 6	Brian Hutto	1		8/8		
26.	O-286 FMOD Timbersmith Forestry #5	Kalvin Cyrus/Wils Riley	2		8/16		
27.							
28.	O-297 HEQB	Toby Bakos	1		8/16		
29.	O-298 HEQB (T) ✕	Shawn Nicholson	1		8/15		
30.							
31.	O-168 TFLD	Jason Boone	1		8/8		
32.	O-250 TFLD (T)	Jeff Brink	1		8/13		
33.							
34.	O-40 EMTF	Jason Lewis	1		8/8		
35.	O-319 EMTF	Londa VanKirk	1		8/7		
36.	E-178 AMBU Ballard Services 35-4	Jason Satterfield	2		8/8		
37.							
38.							
39.	O-253 SOFR	George Libercajt	1				
7. Control Operations. Continue to prep and seek opportunities for direct and indirect lines. Burnout operations as conditions allow. Patrol and mop up to the extent necessary to maintain control objectives.							
8. Special Instructions. Pumps, chain saws, dozers and retardant allowed in wilderness area. Backhaul excess equipment. Green flagging indicates avoidance area. *Chuweah Creek Resource.							
9. Division/Group Communication Summary							
Function	Frequency	System	Channel	Function	Frequency	System	Channel
Command Repeater	See Comm Plan			Command	See Comm Plan		
TAC				Air To Ground	See Comm Plan		
Prepared by (Resource Unit Leader): Shanna McCarty			Approved by (Planning Section Chief) Michael Charter		Date 8/3/2021	Time 2000	

<b>DIVISION ASSIGNMENT LIST</b>		1. Branch <b>II</b>	2. Division/Group <b>J</b>				
3. Incident Name <b>SUMMIT TRAIL</b>		4. Operational Period Date: <b>August 4, 2021</b> Time: <b>Day 0600 - 2000</b>					
5. Operations Personnel							
Operations Chief	Chris Orr, Cindi Tonasket-Ebel (T)	Division/Group Supervisor	O-221 Joaquin Marquez (8/10), Zach Sullivan (T)				
Operations Chief (Plans)	Jon Larson, Brian Tonihka (T)	Branch Director	Trevor Wallace				
Safety Officer	Matt Broyles, Eric Brown, Zachary Freiwald (T)	Air Attack Supervisor	Jamie Lilienthal				
6. Resources Assigned this Period							
	Strike Team/Task Force/ Resource Designator	Leader	Number Persons	Notes	Tentative Last Work Day		
1.	C-17* T2IA San Carlos #2	Artie Steele	20		8/6		
2.	E-311 ENG6 Bailey Enterprises	Clive Bailey	3		8/17		
3.	E-320 ENG6 S&L Services	Mitchel Rushlow	3		8/17		
4.	E-76* WTT2 BIA Roads	Blain Covington	1		8/10		
5.	E-233 DOZ2 Rowberry Trucking	Jim Varwig	1		8/14		
6.	E-123* DOZ3 McClure	Gary McClure	1				
7.	E-254 MAST Bear Mountain Cutters	Lonnie Blankenship	1		8/16		
8.							
9.	O-82 FAL1 Swedberg	Danny Travino	1		8/16		
10.	O-173 FAL3 Swedberg 9	Justin Foss	1		8/8		
11.	O-281 FMOD Rainstorm FM3	Tommy Pratt/Stephen McHarque	2		8/15		
12.	O-283 FMOD Bailey Logging	Josh Newman/Ethan Newman	2		8/15		
13.	E-129* UTV Top Gun						
14.							
15.	O-183* TFLD	Seth McKinney	1		8/9		
16.	O-289 TFLD (T)	Daniel Renner	1		8/17		
17.	O-45 EMTF	Joelle Wilson	1		8/7		
18.	E-17* AMB1 Lifeline	Tyler Hilliard	2				
19.							
20.	O-229.80 SOFR	Leo Engleson	1		8/12		
7. Control Operations. Scout for containment opportunities. Continue direct and indirect line construction west of Sitdown Creek.							
8. Special Instructions. Provide map updates. Pumps, chain saws, dozers and retardant allowed in wilderness area. *Chuweah Creek Resource.							
9. Division/Group Communication Summary							
Function	Frequency	System	Channel	Function	Frequency	System	Channel
Command Repeater	See Comm Plan			Command	See Comm Plan		
TAC				Air To Ground	See Comm Plan		
Prepared by (Resource Unit Leader): Shanna McCarty			Approved by (Planning Section Chief) Michael Charter		Date 8/3/2021	Time 2000	



DIVISION ASSIGNMENT LIST		1. Branch <b>II</b>	2. Division/Group <b>Contingency East Group Page 1/2</b>				
3. Incident Name <b>SUMMIT TRAIL</b>		4. Operational Period Date: <b>August 4, 2021</b> Time: <b>Day 0600 - 2000</b>					
5. Operations Personnel							
Operations Chief	Chris Orr, Cindi Tonasket-Ebel (T)	Division/Group Supervisor	O-227 Garrett Prater (8/9), O-201 Justin Cowger (T) (8/8)				
Operations Chief (Plans)	Jon Larson, Brian Tonihka (T)	Branch Director	Trevor Wallace				
Safety Officer	Matt Broyles, Eric Brown, Zachary Freiwald (T)	Air Attack Supervisor	Jamie Lilienthal				
6. Resources Assigned this Period							
	Strike Team/Task Force/ Resource Designator	Leader	Number Persons	Tentative Last Work Day			
1.	C-49 HC2 Northern Columbia Reforestation	Robert Haden	20	8/13			
2.	E-54 WTT2 Boulder Creek	Joe Schoenmakers	1	8/11			
3.	E-197 WTT2 Curfman Showers & Potable		1	8/12			
4.	E-27 WTT2 IA Construction & Fire	Terry Burr	1	8/13			
5.	E-235 WTT2 WetNRed	Allen West	1	8/13			
6.	E-236 WTT2 All Weather Watering	William Hoover	1	8/13			
7.	E-77 DOZ2 Stufflebeam	Timothy Scotfield	2	8/15			
8.	E-79 DOZ2 Cougar Ridge W/Lowb	Dave Oakes	2	8/8			
9.	E-80 DOZ2 Iron Triangle	Rick Saul	2	8/6			
10.	E-230 DOZ2 Silver Nickel Logging	Donnie Combs	2	8/15			
11.	E-116 FEL1 Engle	Terry Kilby	2	8/5			
12.	E-119 FEL1 Wyeast	Bradley Woodruff	2	8/6			
13.	E-172 GRD North Pine	Brandon Weller	2	8/7			
14.	E-173 GRD BIA Roads	Jim Phillips	2	8/7			
15.	E-189 CHIP Patrick Environmental Inc	Jeremy Egge	3	8/10			
16.	E-250 MAST Havillah	Tim Kershner	2	8/13			
17.	E-186 SKD2 Lone Pine Logging	Justin Knudsen	2	8/9			
18.							
19.	O-9 FALM Swedberg Contracting	Jerald Wulff	2	8/16			
7. Control Operations. Continue to seek, assess and identify contingency line and seek opportunity for direct and indirect lines from Bitterroot to Hall Creek. Lynx Creek dozer line improvement. Continue to provide structure protection and protection of cultural and resource values. Identify values at risk. Scout for contingency lines.							
8. Special Instructions. Pumps, chain saws, dozers and retardant allowed in wilderness area. Backhaul excess equipment. Green flagging indicates avoidance area. Scout indirect on Hall Creek going West.							
9. Division/Group Communication Summary							
Function	Frequency	System	Channel	Function	Frequency	System	Channel
Command Repeater	See Comm Plan			Command	See Comm Plan		
TAC				Air To Ground	See Comm Plan		
Prepared by (Resource Unit Leader): Shanna McCarty			Approved by (Planning Section Chief) Michael Charter		Date 8/3/2021	Time 2000	

<b>DIVISION ASSIGNMENT LIST</b>		1. Branch <b>II</b>	2. Division/Group <b>Contingency East Group Page 2/2</b>				
3. Incident Name <b>SUMMIT TRAIL</b>		4. Operational Period Date: <b>August 4, 2021</b> Time: <b>Day 0600 - 2000</b>					
5. Operations Personnel							
Operations Chief	Chris Orr, Cindi Tonasket-Ebel (T)	Division/Group Supervisor	O-227 Garrett Prater (8/9), O-201 Justin Cowger (T) (8/8)				
Operations Chief (Plans)	Jon Larson, Brian Tonihka (T)	Branch Director	Trevor Wallace				
Safety Officer	Matt Broyles, Eric Brown, Zachary Freiwald (T)	Air Attack Supervisor	Jamie Lilienthal				
6. Resources Assigned this Period							
	Strike Team/Task Force/ Resource Designator	Leader	Number Persons	Notes	Tentative Last Work Day		
20.	O-200 HEQB	Rodney Helzer	1		8/7		
21.							
22.	O-153 STEQ	Larry Pingel	1		8/4		
23.							
24.							
25.							
26.							
27.							
28.							
29.							
30.							
31.							
32.							
33.							
34.							
35.							
36.							
37.							
38.							
7. Control Operations. Continue to seek, assess and identify contingency line and seek opportunity for direct and indirect lines from Bitterroot to Hall Creek. Lynx Creek dozer line improvement. Continue to provide structure protection and protection of cultural and resource values. Identify values at risk. Scout for contingency lines.							
8. Special Instructions. Pumps, chain saws, dozers and retardant allowed in wilderness area. Backhaul excess equipment. Green flagging indicates avoidance area. Scout indirect on Hall Creek going West.							
9. Division/Group Communication Summary							
Function	Frequency	System	Channel	Function	Frequency	System	Channel
Command Repeater	See Comm Plan			Command	See Comm Plan		
TAC				Air To Ground	See Comm Plan		
Prepared by (Resource Unit Leader): Shanna McCarty			Approved by (Planning Section Chief) Michael Charter		Date 8/3/2021	Time 2000	

<b>DIVISION ASSIGNMENT LIST</b>		1. Branch <b>II</b>	2. Division/Group <b>Hall Structure Group</b>				
3. Incident Name <b>SUMMIT TRAIL</b>		4. Operational Period Date: <b>August 4, 2021</b> Time: <b>Day 0600 - 2000</b>					
5. Operations Personnel							
Operations Chief	Chris Orr, Cindi Tonasket-Ebel (T)	Division/Group Supervisor	Ken Foss				
Operations Chief (Plans)	Jon Larson, Brian Tonihka (T)	Branch Director	Trevor Wallace				
Safety Officer	Matt Broyles, Eric Brown, Zachary Freiwald (T)	Air Attack Supervisor	Jamie Lilienthal				
6. Resources Assigned this Period							
	Strike Team/Task Force/ Resource Designator	Leader	Number Persons	Notes			
1.							
2.							
3.							
4.							
5.							
6.							
7.							
8.							
9.							
10.							
11.							
12.							
13.							
14.							
15.							
16.							
17.							
18.							
19.							
7. Control Operations. Find opportunities to utilize and provide updates to the current plan and plan for safe and orderly evacuation north of Lynx Creek Road. Identify needed resources to complete control operations. Scout for opportunities to establish direct lines.							
8. Special Instructions. Pumps, chain saws, dozers and retardant allowed in wilderness area. Backhaul excess equipment. Green flagging indicates avoidance area. Be aware of WUI hazards and triage as described in IRPG.							
9. Division/Group Communication Summary							
Function	Frequency	System	Channel	Function	Frequency	System	Channel
Command Repeater	See Comm Plan			Command	See Comm Plan		
TAC				Air To Ground	See Comm Plan		
Prepared by (Resource Unit Leader): Shanna McCarty			Approved by (Planning Section Chief): Michael Charter		Date: 8/3/2021	Time: 2000	

<b>DIVISION ASSIGNMENT LIST</b>		1. Branch <b>II</b>	2. Division/Group <b>Contingency West Group</b>				
3. Incident Name <b>SUMMIT TRAIL</b>		4. Operational Period Date: <b>August 4, 2021</b> Time: <b>Day 0600 - 2000</b>					
5. Operations Personnel							
Operations Chief	Chris Orr, Cindi Tonasket-Ebel (T)	Division/Group Supervisor	Nikia Hernandez				
Operations Chief (Plans)	Jon Larson, Brian Tonihka (T)	Branch Director	Trevor Wallace				
Safety Officer	Matt Broyles, Eric Brown, Zachary Freiwald (T)	Air Attack Supervisor	Jamie Lilienthal				
6. Resources Assigned this Period							
	Strike Team/Task Force/ Resource Designator	Leader	Number Persons	Notes	Tentative Last Work Day		
1.							
2.							
3.							
4.							
5.							
6.							
7.							
8.							
9.							
10.							
11.							
12.							
13.							
14.							
15.							
16.							
17.							
18.							
19.							
20.							
21.							
7. Control Operations. Scout for contingency lines.							
8. Special Instructions. Pumps, chain saws, dozers and retardant allowed in wilderness area. Backhaul excess equipment. Green flagging indicates avoidance area.							
9. Division/Group Communication Summary							
Function	Frequency	System	Channel	Function	Frequency	System	Channel
Command Repeater	See Comm Plan			Command	See Comm Plan		
TAC				Air To Ground	See Comm Plan		
Prepared by (Resource Unit Leader): Shanna McCarty			Approved by (Planning Section Chief): Michael Charter		Date: 8/3/2021	Time: 2000	

DIVISION ASSIGNMENT LIST		1. Branch	2. Division/Group				
3. Incident Name <b>CHUWEAH</b>		4. Operational Period Date: <b>August 4, 2021</b> Time: <b>Day 0600 - 2000</b>					
5. Operations Personnel							
Operations Chief	Chris Orr, Cindi Tonasket-Ebel (T)	Task Force Leader	O-186 Henry Kuehne (8/11)				
Operations Chief (Plans)	Jon Larson, Brian Tonihka (T)	Branch Director					
Safety Officer	Matt Broyles, Eric Brown, Zachary Freiwald (T)	Air Attack Supervisor	Jamie Lilienthal				
6. Resources Assigned this Period							
	Strike Team/Task Force/ Resource Designator	Leader	Number Persons	Tentative Last Work Day			
1.	ENG6 Mt. Tolman						
2.	ENG6 Mt. Tolman						
3.	ENG6 Mt. Tolman						
4.	E-313 ENG4 Eagle Cap	Travis Vetter	3	8/18			
5.	E-306 ENG6 OR-GRT-114	Daniel Schramm	3	8/17			
6.	E-53* WTT2 JRD Const	Gilbert Desautel	1	8/10			
7.							
8.							
9.							
10.							
11.							
12.							
13.							
14.							
15.							
16.							
17.							
18.							
19.							
20.							
21.							
7. Control Operations. Control fire perimeter.							
8. Special Instructions Backhaul excess equipment. *Chuweah Creek Resource.							
9. Division/Group Communication Summary							
Function	Frequency	System	Channel	Function	Frequency	System	Channel
Command Repeater	See Comm Plan			Command	See Comm Plan		
TAC				Air To Ground	See Comm Plan		
Prepared by (Resource Unit Leader): Shanna McCarty			Approved by (Planning Section Chief): Michael Charter		Date: 8/3/2021	Time: 2000	

**AIR OPERATIONS SUMMARY 220**

<b>INCIDENT NAME:</b> Summit Trail/ Chuweah Creek	<b>OPS PERIOD DATE:</b> 08/04/2021	<b>START TIME:</b> 0830	<b>END TIME:</b> 2130	<b>SUNRISE:</b> 0531	<b>SUNSET:</b> 2057
<b>Risk Assessment Mitigations, Special Instructions, and Remarks:</b> Assess Risk Daily: assess <b>visibility</b> , weather, complacency, <b>communications</b> , fatigue, etc. – Make informed risk acceptance decisions.		<b>Helibase Info:</b> <b>Ball Field Helibase:</b> N48°17.91' x W118°12.37' <b>Summit Helibase:</b> N48°17.23' x W118°14.15' <b>Nespelem Helispot:</b> N48°08.41' x W118°59.32'		<b>TFR Info:</b> 1/4854 (square) up to 11,500 feet MSL <b>TFR Frequency:</b> 126.0000	

**SITUATIONAL AWARENESS!!!**  
**ALWAYS MONITOR PRIMARY A/G**  
**Loaners: Type 3 - 32HX. Type 2 - 342WN. Type 1 - 684UH & 672MP**  
**Order to NEWICC through Mt. Tolman.**

Position	NAME	PHONE #	FREQUENCIES	type	Freq. TX	Freq. RX	FIXED-WING Avail/ Type/ Make-Model/ N#
AOBD Plans	Ted Hass	541-646-1318	Air/Air Primary TFR	AM	126.0000	126.0000	AIRTANKERS- order through AA from Mt. Tolman Dispatch
AOBD Field	Steve Mizikowski	541-580-5210	Air/Air Secondary	AM	132.5500	132.5500	MRB@ Round Lake Arbor N48°17.75' x W118°19.19'
ASGS	Mark Hocken	541-261-1085					
ATGS	Jamie Lilienthal	541-529-9492	A/G Primary	FM	170.2500	170.2500	<b>E-Mail ALL Costs and CTRs to:</b> <b>Summitrail.finance.2021@firenet.gov</b>
			A/G Secondary	FM	167.9500	167.9500	Helibase commo trailer – (E-193)
			Air Keller – Mt. Tolman Dispatch	FM	166.3250 (123.0)	172.7750 (156.7)	Helibase Water Tender – (E-125)
HEBM Helibase	Kevin Johnson	541-660-5880 503-351-8604	LERN	FM	155.3700 (100.0)	155.3700(100.0)	Helibase Water Tender – (E-195)
			Air Guard	FM	168.625 (110.9)	168.625	MRB – (A-160) (retardant 'S' #348)
Mt. Tolman	Debbie Caudell	509-634-3105	DECK	FM	163.1000	163.1000	

**HELICOPTERS:**

FAA N#	T Y	MAKE/ MODEL	BASE	AVAIL	REMARKS	FAA N#	TY	MAKE/ MODEL	BASE	AVAIL	REMARKS
N448JS	1	S-61N	OMAK	0830	(A-34) Chuweah	350HA	3	AS350	Round Lake	0830	Air Attack
N947CH	1	CH-47D	OMAK	0830	(A-33) Chuweah	950FS	3	AS350	Round Lake	0830	PSD, Air Attack (A-80)
N205LM	2	205A1++	Round Lake	0830	A-82	Boxcar 823	1	CH-47	Chewelah	0830	WA National Guard (A-47)

INCIDENT RADIO COMMUNICATIONS PLAN I-205				1. INCIDENT NAME		2. DATE/TIME PREPARED		3. OPERATIONAL PERIOD DATE/TIME			
				Summit Trail Fire		08/3/2021 1800		8/4/2021 All Shifts			
4. BASIC RADIO CHANNEL UTILIZATION											
Ch #	Function	Channel Name	Assignment	RX Freq	NW	RX Tone/NAC	TX Freq	NW	TX Tone/NAC	Mode Analog (A) Digital (D) Mixed (M)	Remarks
1	Command	CMD1		170.1375	N	100.0	165.6750	N	100.0	A	Oregon City Ridge (Center of Fire Area)
2	Command	CMD2		170.2375	N	100.0	162.1875	N	100.0	A	Gold Mtn (South of Fire)
3	Command	CMD3		172.5500	N	100.0	167.5750	N	100.0	A	Cody Butte (West of Fire)
4	Command	CMD4		170.0000	N	100.0	166.6750	N	100.0	A	Grizzly Mtn (North side of Fire)
5	Tactical	TAC5	East Contingency	168.2500	N	100.0	168.2500	N	100.0	A	
6	Tactical	TAC6	DIV B/F & NIGHT2	168.0500	N	100.0	168.0500	N	100.0	A	
7	Tactical	TAC7	DIV J & NIGHT1	166.7750	N	100.0	166.7750	N	100.0	A	
8	Tactical	TAC8	DIV XV & Hall Structure Grp	168.6000	N	100.0	168.6000	N	100.0	A	
9	Tactical	TAC9	DIV U & West Contingency	166.7250	N	100.0	166.7250	N	100.0	A	
10	Tactical	TAC10	Structure Group	168.2000	N	100.0	168.2000	N	100.0	A	
11	Local Rptr	Grizzly		169.7125	N	136.5	164.1625	N	114.8	A	
12	Local A/G	A/G 51		168.3125	N		168.3125	N		A	
13	Air to Ground	A/G Pri		170.2500	N		170.2500	N		A	
14	Air to Ground	A/G Sec		167.9500	N		167.9500	N		A	
15	Medical A/G	VMED28		155.3400	N		155.3400	N		A	A/G use with Air Ambulance
16	AIRGUARD			168.6250	N		168.6250	N	110.9	A	
5. Special Instructions:											
6. I-205 Prepared By: Communications Unit Leader				Name: Seth Baumgarten				Signature: <i>Seth Baumgarten</i>			



INCIDENT RADIO COMMUNICATIONS PLAN I-205		1. INCIDENT NAME		2. DATE/TIME PREPARED		3. OPERATIONAL PERIOD DATE/TIME					
		Chuweah Creek Fire		8/3/2021 1800		8/4/2021 All Shifts					
4. BASIC RADIO CHANNEL UTILIZATION											
Ch.#	Function	Channel Name	Assignment	RX Freq	N/W	RX Tone/NAC	TX Freq	N/W	TX Tone/NAC	Mode Analog (A) Digital (D) Mixed (M)	Remarks
1	Command	NIFC C2		170.4500	N	100.0	168.1000	N	100.0	A	Located on Keller Butte
2	Command	NIFC C11		170.6875	N	100.0	165.5750	N	100.0	A	Located near Hwy 2 @ Hwy 21
3	Command	NIFC C60		170.2375	N	100.0	162.1875	N	100.0	A	Located on Gold Mtn
4	Command	NIFC C61		172.5500	N	100.0	167.5750	N	100.0	A	Located on Cody Butte
5	Tactical	NIFC T2	CHUWEAH DIV	168.2000	N	123.0	168.2000	N	123.0	A	
6	Tactical	NIFC T3	Unassigned	168.6000	N	123.0	168.6000	N	123.0	A	
7	Local Rptr	Keller		169.7125	N	136.5	164.1625	N	123.0	A	
8	Local Rptr	Moses		169.7125	N	136.5	164.1625	N	100.0	A	
9	Local Rptr	J George		169.7125	N	136.5	164.1625	N	179.9	A	
10	Local TAC	Fire C TAC		166.9750	N	151.4	166.9750	N	151.4	A	
11	Local TAC	Fire D TAC		169.3625	N	167.9	169.3625	N	167.9	A	
12	Local A/G	ATG 51		168.3125	N		168.3125	N		A	
13	A/G	A/G CMD		170.2500	N		170.2500	N		A	
14	A/G	A/G TAC		167.9500	N		167.9500	N		A	
15	Medical A/G	LERN		155.3700	N		155.3700	N		A	
16	AIRGUARD			168.6250	N		168.6250	N	110.9	A	
5. Special Instructions:											
6. I-205 Prepared By: Communications Unit Leader				Name: Seth Baumgarten				Signature: <i>Seth Baumgarten</i>			



**Safety Message**

**ICS-208**

**COVID Necessities**

INCIDENT: Summit Trail and Chuweah Creek	DATE: 8-4-2021	Shift: Day and Night
--	----------------	----------------------

**You** hold a significant role on this fire. NW Team 7, the local communities, and all your firefighting counterparts on the line value your contributions to this endeavor.

Unfortunately, there has been a resurgence of COVID 19 cases across the country. Guidance and recommendations all point to the need to continue to protect ourselves against COVID and take measures to assist in stopping the transmission and spread. The significance of this becomes amplified by the work yet to be completed on the Summit Creek and Chuweah fires.

In the attempt to do such work, it becomes paramount to follow guidelines put forth because of the significance of **you** and the role **you** play. Every firefighter on this assignment is crucial to the success of our objectives. We cannot afford to lose you as an asset!

Consider your part in the bigger picture at play while we fight fire and take the actions necessary to prevent contracting and potentially transmitting this heinous virus.



Prepared By: SAFETY OFFICER ZACHARY FREIWALD (SOF2-T)

***Protect Yourself, Your Crew, and Your Camp and your Family***

**Self-Awareness/Screening**

All resources should monitor their own health and encourage all crew members to do the same. To reduce cumulative fatigue that may be present - especially later in the fire season, rest and proper nutrition should be prioritized for each operational period.

***If you are feeling unwell...***

Immediately separate yourself from others!

Notify supervisor and discuss if you or others are experiencing any of the following symptoms

- Fever 100.4 or higher? Chills?
- Sore Throat?
- Diarrhea?
- Fatigue, outside your normal?
- Headache, outside your normal?
- Muscle Pain, outside your normal?
- Cough, Congestion, runny nose, outside your normal?
- Shortness of Breath or difficulty breathing?
- New Loss of Taste or Smell?
- Nausea or Vomiting?

**Supervisor Actions**

Contact a Health Liaison Member to assist you with the screening, testing and isolation/quarantine process.

Health Liaison:            Shelly Pacheco 575-921-3415  
                                     Rhonda Marchand 509-429-0685  
                                     Seth Buchanan 206-228-4510

Escort symptomatic individual to Health Liaison area across the street from Medical.

**Health Liaison/COVID Response Personnel Actions:**

- Isolation support should begin documentation.
- Notify public health officials.
- Have individual transported as appropriate.
- Protect and secure any collected Personal Identifiable Information (PII) or Personal Health Information (PHI).
- Maintain communication with the supervisor and the symptomatic individual.

**Note:** We will follow the medical protocols for isolation and quarantine base on medical advice from the Tribal Health Advisor Guidelines.



# Northwest MAC Group

Northwest Coordination Center  
150 SW Harrison St Suite 400  
Portland OR 97201  
503-808-2720

August 3, 2021

To: Incident Commanders on Pacific Northwest (PNW) IMTs, IMTs working in the Geographic Area, and all PNW Agency Administrators

From: Chuck Turley, PNW MAC Acting Chair on behalf of all PNW MAC Agency Executives

Subject: COVID Mitigation Expectations and Requirements

The frequency of COVID exposure and cases is increasing on our PNW wildfire incidents and within support functions. PNW MAC has reviewed the multiple guidance documents provided by CDC, Wildland Fire Medical and Public Health Advisory Team (MPHAT), and federal, state, and local entities. Beginning immediately our expectation and direction is that all PNW incidents and their support functions will implement and enforce the following:

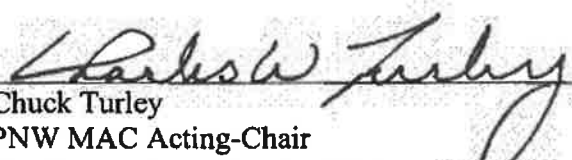
- for **all** resources assigned to an incident within the PNW, and for our NW IMTs assigned outside the PNW, wear a mask at all times whether inside or outside. Exceptions include working alone, working on the fire line, having a medical exemption, and/or pilots and flight crew during all phases of flights for the following missions: airtanker, smokejumper, ATGS, ASM, point-to-point, HELCO, short-haul, rappel, and aerial ignition,
- highly encourage limiting access to all fire related facilities, and
- highly encourage maximum use of virtual meetings to the extent possible.

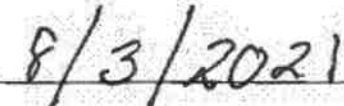
The PNW MAC and partner agencies are not authorizing the “Module as One” concept nor any process that would lessen the expectations and requirements set forth in this letter.

This direction applies to **all** levels of incident operations and **all** aspects of an incident including but not limited to transportation to/from incidents, ICPs, spike camps, helibases, tanker bases, ground support units, dispatch centers, smokejumper bases, caches, etc.

Thank you for your vigilance of COVID protections.

Respectfully,

  
 \_\_\_\_\_  
 Chuck Turley  
 PNW MAC Acting-Chair  
 Washington Department of Natural Resources

  
 \_\_\_\_\_  
 Date

•Bureau of Land Management  
 •U.S. Forest Service  
 •U.S. Fish and Wildlife Service  
 •National Park Service

•Bureau of Indian Affairs  
 •Washington State Fire Marshal  
 •Washington State Association of Fire Chiefs  
 •Washington State Dept. of Natural Resources

•Oregon Department of Forestry  
 •Oregon Fire Chiefs Association  
 •Oregon State Fire Marshal

## Finance Message

8/4/21

- In an effort to alleviate some of the congestion in the hallway, we have been asked to locate our CTR and Shift Ticket collection boxes outside. They are now located between the north end of the briefing area and the building. If you have a question for finance, my all means, come inside and we'll be happy to help you. Please send only one person per crew inside and please wear a mask.
- Contract resources that have been on the fire for a while and would like an interim payment, stop by finance.
- For those of you one the demob list, please stop by finance to make sure we don't need anything from you. We don't want to hold you up when you're ready to hit the road.

# Photos and Videos Needed

Photos and short videos (30 seconds or less) are needed to tell the story of Summit Trail and Chuweah Fires.

Please send them to PIO staff  
via text (541) 222-9241

-or-

Email [2021.summittrail@firenet.gov](mailto:2021.summittrail@firenet.gov)

Provide your name for credit and basic info about where the photo was taken and what's happening in it.

Your photos and videos are being posted at:

Summit Trail Fire - <https://inciweb.nwcg.gov/incident/7677/>

Chuweah Fire – <https://inciweb.nwcg.gov/incident/7664/>

Northwest IMT 7 Facebook Page - <https://www.facebook.com/nwteam7>

Colville Tribal Broadcasts, News and Information Facebook Page –  
<https://www.facebook.com/CCTBroadcasts>

# Thank you!

Team 7 Line Supply Order		Order #			
Date & Time Order Placed	Deliver To Location/time (Division, Drop Point, Heli Spot, Lat/Long)	Delivery Method (Driver, Heli, DWS to P/U)			
Order received in Communications (name & time)		Ordered by (name and Position)			
Order received in Supply by (name & time)		Ground Contact			
Order received in Transportation by (name & time)		Contact Freq.			
Order received in Helibase by (name & time)		Special Instructions/line length/ elevation			
Order shipped to line by (name & time)					
#	Item	Amount	#	Item	Amount
1	Meals #1842 MRE 12/Cs		33	Slingable Bag (Pot.) #0435	
2	Water 0048 5 gal cubies		34	Slingable Blag (Sup.)72 g. #0426	
3	Gatorade 24/Cs		35	Coffee Kit #0480	
4	Batteries, AA #0030 24/pg		36	Coffee 3lb Can	
5	Batteries, AAA #7471 24/pg		37	Folda-Tank 1000 gal. #0661	
6	Gas Unleaded/5 gal		38	Pumpkin 3000 gal. #0568	
7	2 Cycle Oil #0341 Qt		39	Backpack Pump #1149	
8	2 cycle Oil #3444 1 Gal. mix (5 gal.)		40	Mark III pump + Kit #0148	
9	Diesel		41	Lightweight Pump #0686	
10	Bar Oil #1880 Gal		42	Volume Pump # 1222	
11	Shovel #0171		43	Hose 1 1/2" #1239 100' lg	
12	Pulaski #0146		44	Hose 1" #1238 100' lg	
13	McLeod #0296		45	Hose 3/4" #1016 50' lg	
14	Combi #1180		46	Reducer 1 1/2" to 1" #0010	
15	Chainsaw Kit #0340		47	Reducer 1" to 3/4" #0733	
16	Drip Torch #0241 Empty		48	Gated "y" 1 1/2" #0231	
17	Fussee #0105		49	Gated "y" 1" #0259	
18	Sleeping Pad #1566		50	Gated "y" 3/4" #0904	
19	Sleeping Bag #1062		51	In-line Tee 1 1/2" to 1" #0230	
20	Fly Tent #0970		52	Nozzle KK 1 1/2" #1082	
21	Plastic Sheeting #0143		53	Nozzle KK 1" #1081	
22	Parachute Cord #0533		54	Nozzle 3/4" #0136	
23	Fiber Tape #0222		55	Nozzle, Forester 1" #0024	
24	Garbage Bags #0021		56	Sprinkler kit #1048 (4 head)	
25	Leadline 3000 lbs #0528		57		
26	Cargo Net 3000lb #0531		58		
27	Swivel 3000lb #0526		59	Team 7 Hose Lay Kit	
28	Foam 5 gal. #1145		60		
29	Toilet Paper #0142		61		
30	Bath in a Bag_Small #0206		62		
31	Bath in a Bag_Large #0712		63		
32			64		

**TEAM 7 HOSE LAY KIT**  
7/16/2014

Item	Amount
1 1/2 in. synthetic hose	1000 ft
1 in. synthetic hose	500 ft
3/4 in. garden hose	500 ft
1 1/2 in. gated wye	5 ea
1 1/2 in. - 1 in. reducers	5 ea
1 in. combination nozzle	5 ea
1 in. - 3/4 in. reducer	5 ea
3/4 in. valve, shutoff, ball	5 ea
3/4 in. Nozzle	5 ea
3/4 in gated wyes	5 ea

**Sprinkler Kit NFES # 1048**

Item	Amount
Sprinkler head w/couplings	4 ea
3/4 in. garden hose	250 ft
1 1/2 x 1 1/2 x 1 in. Tee	4 ea
1 x 3/4 reducer	4 ea
1 1/2 in. - 1 in. reducers	1 ea
3/4 in gated wyes	2 ea
3/4 in. valve, shutoff, ball	4 ea
3/4 in. Nozzle	1 ea
3/4 pressure regulator,	4 ea
1 in. nozzle, pastic 60 gpm	1 ea
10 in. adjustable wrench	1 ea

**LINE ORDER PROCESS**

All line orders will go through the Comm. Unit.  
Preferred method is over the radio.  
The alternate will be to call COML. At 503-867-3045



08/04/2021

TENTATIVE RELEASE

SUMMIT TRAIL US-WA-COA-200087

**OVERHEAD**

O-129            0700                            (EQPM)            ROGERS, CHRISTOPHER

08/05/2021

TENTATIVE RELEASE

SUMMIT TRAIL US-WA-COA-200087

**CREWS**

C-36            0700                            (HC1)            ROGUE RIVER IHC

**EQUIPMENT**

E-14            0600                            (WTT2)            TENDER, WATER (SUPPORT) -  
E-199           0630                            (WTT2)            TENDER, WATER (TACTICAL) -  
E-127           0700                            (ENG6)            ENGINE - T6X - OR-MAF - 43  
E-128           0700                            (ENG6)            ENGINE - T6X - OR-MAF - 616

**OVERHEAD**

O-54            0830                            (EQPM)            GLASS, DAN LOUIS  
O-153           0900                            (STEQ)            PINGEL, LARRY  
O-229.23       1500                            (PIO2)            DIGIACCO, NICHOLAS T  
O-158           1500                            (TFLD)            DJUPSTROM, BRUCE G

08/06/2021

TENTATIVE RELEASE

SUMMIT TRAIL US-WA-COA-200087

**OVERHEAD**

O-130           0900                            (GSUL)            BRACKIN, CHAD EVERETT  
O-144           1900                            (SOFR)            DOIG, VICTOR



## **NW Team 7 – C & G Phone List for Summit Trail/Chuweah Creek**

Incident Commander	Jason Loomis	503-894-1303
Deputy Incident Commander	Eric Knerr	541-219-1172
Safety Officer	Eric Brown	928-699-3477
Safety Officer	Matt Broyles	541-891-7982
Safety Officer (T)	Zach Friewald	707-951-0375
Public Information Officer	Don Ferguson	541-778-2679
Public Information Officer	Jennifer O'Leary	541-222-9241
Public Information Officer (T)	Nicholas DiGiacco	603-236-2398
Liaison Officer	Shawn Christianson	509-429-3348
Operations Section Chief	Chris Orr	530-640-1464
Operations – Planning	Jon Larson	208-631-6488
Air Operations Branch	Ted Hass	541-646-1318
Planning Section Chief	Michael Charter	509-879-4910
Strategic Operational Planner	Greg Funderburk	808-936-2873
Logistics Section Chief	Max Yager	541-690-6627
Logistics Section Chief (T)	Lin Vaughan	859-595-4583
Finance Section Chief	Andrea Andresen	530-375-7205







**ANDY PALMER-DUTCH CREEK PROTOCOL SUMMIT TRAIL FIRE**

**UPDATED 8/3/21**

LEADER’S INTENT: To establish **approximate** travel times from key areas of the fire to ICP/MEDICAL UNIT as well as hospitals in Colville, Spokane, and Seattle, Washington via ground transportation. See 206 for travel times via air.

<b>Ground Transport Only</b>	<b>ICP MED UNIT</b>	<b>Mt. Carmel Colville, WA. (Level 4)</b>	<b>Sacred Heart Spokane, WA. (Level 2)</b>	<b>Harborview Seattle, WA. (Level 1/Burn)</b>
DP-1	30 minutes	2 hours	3 hours	6 hours
DP-3	45 minutes	2.25 hours	3.25 hours	6.25 hours
DP-50	30 minutes	2 hours	3 hours	6 hours
DP-54	1 hour	2.5 hours	3.5 hours	6.5 hours
DP-58	1.5 hours	3 hours	4 hours	7 hours
DP-61	1.5 hours	3 hours	4 hours	7 hours
DP-62	1.75 hours	3.25 hours	4.25 hours	7.25 hours
DP-63	1.75 hours	3.25 hours	4.25 hours	7.25 hours
DP-67	1.75 hours	3.25 hours	4.25 hours	7.25 hours
DP-83	15 minutes	2 hours	3.5 hours	6.75 hours
DP-85	20 minutes	2.25 hours	3.5 hours	6.75 hours
DP-140	20 minutes	2.25 hours	3.5 hours	6.75 hours
DP-200	10 minutes	2.25 hours	3.5 hours	6.75 hours
DP-201	15 minutes	2.25 hours	3.5 hours	6.75 hours
DP-207	15 minutes	2.25 hours	3.5 hours	6.75 hours
Dp-208	20 minutes	2.25 hours	3.5 hours	6.75 hours
Keller	1 hour	1.75 hours	2.25 hours	4.25 hours

## Medical Plan ICS-206

Incident/Project Name	Operational Period
<b>Summit Trail / Chuweah Creek</b>	<b>August 4, 2021 0600-0600</b>

Ambulance Services				
Name	Complete Address	Phone	Advanced Life Support	
			Yes	No
Colville Tribal EMS	Nespelem, WA	509-978-9323		X
Lifeline Ambulance	Omak, WA	509-663-8091	X	

Air Ambulance Services		
Name	Phone	Type of Aircraft & Capability
Life Flight	800-232-0911	Rotor
Spokane County Sheriff Rescue 3	509-953-3791 509-532-8930	Rotor with hoist

Hospitals								
Name/ Address	GPS Datum – WGS 84		Travel Time		Phone	Helipad		Level
	Lat:	Long:	Air	Gnd		Yes	No	
Mt. Carmel Hospital 982 E. Columbia Ave Colville, WA	N 48° 33.00'	W 117° 53.98'	30 MIN	1.5 HRS	509-685-5120	X		IV
Sacred Heart Hospital 101 W. 8 <sup>th</sup> St Spokane, WA	N 47° 39.1'	W 117° 24.85'	45 MIN	2.5 HRS	509-474-3600	X		II
Harborview 325 9 <sup>th</sup> Ave Seattle, WA	N 47° 36.5'	W 122° 19.67'	1.5 HRS	5.5 HRS	206-744-2042	X		I / Burn Unit
Coulee Medical Ctr 411 Fortuyn Rd Grand Coulee, WA	N 44° 56.51'	W 119° 0.43'	20 MIN	40 MIN	509-631-4112	X		IV
Confluence Health 1201 S. Miller St Wenatchee, WA	N 47° 24.43'	W 120° 19.36'	30 MIN	2.5 HRS	509-433-3115	X		II

Branch	Division	Group	Radio Designator	Name	Capabilities
	X / V		Medic 8	Angel Thorsvold	ALS
	X / V		EMT 3	Shelly Delong	BLS
	B / F		EMT 2	Jason Lewis	BLS IV
	B / F		EMT 7	Londa VanKirk	BLS
	U		EMT 6	Jason Luker	BLS
	J		EMT 1	Joelle Wilson	BLS
	B / F		Ambulance 2	Satterfield / Craig	ALS
	X / V		Ambulance 3	Weig / Gross	ALS
	Night Branch I		Medic 4	Libby Shroyer	ALS
	Night Branch I		EMT 5	Jacob Buchert	BLS
	Night Branch I		Ambulance 1	Morrow / Hilliard	ALS

Prepared By (MEDL)	Date	Reviewed By (Safety)	10. Date
<i>Brad Henning</i>	8/3/21	ls\ Eric Brown	8/3/21

**Medical Incident Report**

In the event of a medical emergency **Contact the Communications Unit** and utilize the Medical Incident Report (found on **page 118 in the IRPG** or the **last page of the IAP**) to provide information to communications.

If a medical emergency occurs in ICP please contact Communications at 503-867-3045

# MEDICAL PLAN (ICS 206 WF)

Controlled Unclassified Information//Basic

Medical Incident Report					
<b>FOR A NON-EMERGENCY INCIDENT, WORK THROUGH CHAIN OF COMMAND TO REPORT AND TRANSPORT INJURED PERSONNEL AS NECESSARY.</b> <b>FOR A MEDICAL EMERGENCY: IDENTIFY ON SCENE INCIDENT COMMANDER BY NAME AND POSITION AND ANNOUNCE "MEDICAL EMERGENCY" TO INITIATE RESPONSE FROM IMT COMMUNICATIONS/DISPATCH.</b>					
<b>Use the following items to communicate situation to communications/dispatch.</b>					
<b>1. CONTACT COMMUNICATIONS / DISPATCH</b> (Verify correct frequency prior to starting report) <i>Ex: "Communications, Div. Alpha. Stand-by for Emergency Traffic."</i>					
<b>2. INCIDENT STATUS:</b> Provide incident summary (including number of patients) and command structure. <i>Ex: "Communications, I have a Red priority patient, unconscious, struck by a falling tree. Requesting air ambulance to Forest Road 1 at (Lat./Long.) This will be the Trout Meadow Medical, IC is TFLD Jones. EMT Smith is providing medical care."</i>					
Severity of Emergency / Transport Priority	<input type="checkbox"/> <b>RED / PRIORITY 1</b> Life or limb threatening injury or illness. Evacuation need is <b>IMMEDIATE</b> <i>Ex: Unconscious, difficulty breathing, bleeding severely, 2° – 3° burns more than 4 palm sizes, heat stroke, disoriented.</i> <input type="checkbox"/> <b>YELLOW / PRIORITY 2</b> Serious Injury or illness. Evacuation may be <b>DELAYED</b> if necessary. <i>Ex: Significant trauma, unable to walk, 2° – 3° burns not more than 1-3 palm sizes.</i> <input type="checkbox"/> <b>GREEN / PRIORITY 3</b> Minor Injury or illness. <b>Non-Emergency transport</b> <i>Ex: Sprains, strains, minor heat-related illness.</i>				
Nature of Injury or Illness & Mechanism of Injury			Brief Summary of Injury or Illness <i>(Ex: Unconscious, Struck by Falling Tree)</i>		
Transport Request			Air Ambulance / Short Haul/Hoist Ground Ambulance / Other		
Patient Location			Descriptive Location & Lat. / Long. (WGS84)		
Incident Name			Geographic Name + "Medical" <i>(Ex: Trout Meadow Medical)</i>		
On-Scene Incident Commander			Name of on-scene IC of Incident within an Incident <i>(Ex: TFLD Jones)</i>		
Patient Care			Name of Care Provider <i>(Ex: EMT Smith)</i>		
<b>3. INITIAL PATIENT ASSESSMENT:</b> Complete this section for each patient as applicable (start with the most severe patient)					
Patient Assessment: See IRPG page 106					
Treatment:					
<b>4. TRANSPORT PLAN:</b> Evacuation Location (if different): (Descriptive Location (drop point, intersection, etc.) or Lat. / Long.) Patient's ETA to Evacuation Location:					
Helispot / Extraction Site Size and Hazards:					
<b>5. ADDITIONAL RESOURCES / EQUIPMENT NEEDS:</b> <i>Example: Paramedic/EMT, Crews, Immobilization Devices, AED, Oxygen, Trauma Bag, IV/Fluid(s), Splints, Rope rescue, Wheeled litter, HAZMAT, Extrication</i>					
<b>6. COMMUNICATIONS: Identify State Air/Ground EMS Frequencies and Hospital Contacts as applicable</b>					
Function	Channel Name/Number	Receive (RX)	Tone/NAC *	Transmit (TX)	Tone/NAC *
COMMAND					
AIR-TO-GRND					
TACTICAL					
<b>7. CONTINGENCY: Considerations:</b> If primary options fail, what actions can be implemented in conjunction with primary evacuation method? Be thinking ahead.					
<b>8. ADDITIONAL INFORMATION:</b> Updates/Changes, etc.					
<b>REMEMBER:</b> Confirm ETA's of resources ordered. Act according to your level of training. Be Alert. Keep Calm. Think Clearly. Act Decisively.					