





<b>INCIDENT OBJECTIVES</b>	1. Incident Name	2. Date Prepared	3. Time
	<b>Summit Trail / Chuweah Creek</b>	<b>08/4/21</b>	<b>1900</b>
4. Operational Period			
<p><b>Day Operations: 0600 – 2000      August 5, 2021</b></p> <p><b>Night Operations: 1800-0600</b></p>			
<p><b>Strategic Framework:</b> Implement a full suppression strategy on the Summit Trail fire that protects identified values at risk. Values identified include human life and safety, cultural and historical values private recreational residences, wilderness forest infrastructure.</p> <p>Implement a full suppression strategy on the Chuweah Creek fire that protects identified values at risk. Values identified include human life and safety, cultural and historical values, forest infrastructure including commercial timber.</p> <p><b>Management Objectives:</b></p> <ul style="list-style-type: none"> <li>- Provide for firefighter and public safety by utilizing the risk management process to maintain safe and effective operational decisions, this includes full suppression strategies utilizing the full complement of tactics to achieve the control objectives.</li> <li>- To the best extent possible, minimize size and duration of the Summit Trail fire to limit negative impacts to communities, commercial timberlands, natural resources, and cultural resources utilizing approaches that provide the highest probabilities of success and in close coordination with agency resource advisors and tribal leadership.</li> <li>- Keep the Chuweah Creek fire in its current footprint and minimize additional impacts from fire suppression damage.</li> <li>- Maintain the existing positive relationships between NW Team 7, the Colville Agency, Washington DNR, cooperators and public by fostering trust and ensuring information is provided in timely manner.</li> <li>- Provide for infectious disease control through thoughtful mitigations when appropriate for the safety of the firefighters and the public we serve.</li> <li>- Provide Initial Attack response and assist as requested by the Colville Agency and Mt. Tolman.</li> </ul> <p><b>Operational Period Command Emphasis:</b></p> <p><b>Control Objectives:</b></p> <ol style="list-style-type: none"> <li>1) LIFE is the most important value to be protected. There is no higher value than that of the responder/firefighter and our public.</li> <li>2) Keep fire north of Bridge Creek Road to minimize impacts to structures and recreational facilities at Twin Lakes</li> <li>3) Keep fire east of BIA Road 73 to reduce loss of commercial timber and cultural values.</li> <li>4) Keep fire south of Hall Creek Rd. and 17 Mile Rd. to reduce fire footprint and duration.</li> <li>5) Keep fire west of Carson and Bitterroot Mountains to lessen impact on commercial timber, private property and primary residences in Seyler Valley.</li> <li>6) Keep Chuweah Creek fire in current footprint, minimize additional impacts to expressed values of concern by continuing with mop up, patrol and back haul.</li> </ol>			
6. Weather Forecast for Period			
7. General Safety Message			
8. Attachments (mark if attached)			
X	Organization List - ICS 203	X	Medical 206WF - 8 Line      Finance Message
X	Div. Assignment Lists - ICS 204	X	Safety Message      X      Dutch Creek Protocol
X	Communications Plan - ICS 205		LCES – ICS 215A      X      Phone List
X	Medical Plan - ICS 206	X	Weather Forecast      Incident Map(s)
X	Air Operation Summary - ICS 220	X	Fire Behavior      X      Unit Log
Prepared by Planning Section Chief		Approved by Incident Commander	
Michael Charter 			

<b>ORGANIZATION ASSIGNMENT LIST</b>	
1. Incident Name <b>Summit Trail / Chuweah Creek</b>	
2. Date Prepared <b>August 4, 2021</b>	3. Time Prepared <b>1900</b>
4. Operational Period <b>Day August 5, 2021 0600 – 2000</b> <b>Night August 5-6, 2021 1800 – 0600</b>	
<b>Position</b>	<b>Name</b>
<b>5. Incident Commander and Staff</b>	
Incident Commander	<b>Jason Loomis</b>
Deputy	<b>Eric Knerr</b>
Safety Officer	<b>Matt Broyles, Eric Brown</b>
Information Officer	<b>Don Ferguson, Nicholas DiGiacco</b>
Liaison	<b>Shawn Christianson, Seth Buchanan (T)</b>
COVID Liaison	<b>Shelly Pacheco</b>
<b>6. Agency Representatives</b>	
Agency	Name
Agency Rep.	<b>Joseph Holford</b>
Agency Admin.	<b>Debra Wulff</b>
Agency Admin. WA DNR	<b>Ken McNamee</b>
Agency Rep. WA DNR	<b>Pat Ryan</b>
Resource Advisor	<b>Robert Mallory</b>
Interagency Resource Rep	<b>Dale Glenmore</b>
EOC Dept. of Public Safety	<b>Jim Nanamkin</b>
Lt. EMS Fire / Rescue	<b>J. Schumacher</b>
Colville Tribal Police	<b>Steve Brown</b>
Colville COVID Liaison	<b>Rhonda Marchand</b>
<b>7. Planning Section</b>	
Chief	<b>Michael Charter</b>
Resource Unit	<b>Jim McConnell, Shanna McCarty, Rachel Noonan (T)</b>
Situation Unit	<b>Mike Crawford, Jessica Gallimore, Matt Noss (T)</b>
Demob Unit	<b>Marlin Pose</b>
Status Check-in	<b>Tom Cuellar</b>
IMET	<b>Jonathan Pelton, Julie Malingowski (T)</b>
Fire Behavior Analyst	<b>Steve Ziel</b>
Air Resource Advisor	<b>Marlene DePietro</b>
GIS Specialists	<b>Aleksandar Dozic, Molly Cox, Jody Thomas (v)</b>
SOPL	<b>Greg Funderburk, Barry Kleckler (T)</b>
<b>8. Logistics Section</b>	
Chief	<b>Max Yager, Lin Vaughn (T)</b>
Facilities	<b>Jan Robbins</b>
Base Camp Manager	<b>Cliff Brisbois, Bill Bryant (T), Warren House (T)</b>
Supply Unit	<b>Clarence Adams Vicki Cunningham (T)</b>
Info. Technology Spec.	<b>Mike Gascon, Chad Funnemark, Chuck Vertrees</b>

Receiving Distribution	<b>Michael Hanson (T), Spencer Johnson (T)</b>	
Ordering Manager	<b>Lynda Knighton</b>	
Ground Support Unit	<b>Casey Glade</b>	
Communications Unit	<b>Seth Baumgarten</b>	
Food Unit	<b>Kristy Naughton</b>	
Security Manager	<b>Mark Suba</b>	
Medical Unit	<b>Brad Henning</b>	
<b>9. Operations Section</b>		
OPS Section Chief	<b>Chris Orr, Cindi Tonasket-Ebel (T)</b>	
OPS Section Chief (Planning)	<b>Jon Larson, Brian Tonihka (T)</b>	
<b>a. Summit Trail - Branch I</b>		
Branch Director	<b>Steve Bacigalupo</b>	
Division	<b>X/V</b>	<b>Jennifer Harris, Seth Missal (T)</b>
Division	<b>U</b>	<b>Steven Griego</b>
Group	<b>Structure</b>	<b>Scott Coulson</b>
Division	<b>Night</b>	<b>Travis Baker, Brandon Voegtle (T)</b>
<b>b. Summit Trail - Branch II</b>		
Branch Director	<b>Trevor Wallace</b>	
Division	<b>B/F</b>	<b>Zach Tayer, Linda Gibson (T)</b>
Division	<b>J</b>	<b>Joaquin Marquez, Zach Sullivan (T)</b>
Group	<b>Contingency</b>	<b>Garrett Prater, Justin Cowger (T)</b>
<b>c. Summit Trail - Initial Attack</b>		
Group	<b>IA Group</b>	<b>Ken Foss</b>
Group	<b>Loaned Resources</b>	
<b>d. Chuweah Creek</b>		
Division	<b>Chuweah</b>	<b>Henry Kuehne (TFLD)</b>
<b>e. Air Operations Branch</b>		
AOB Director Plans	<b>Ted Hass</b>	
AOB Director Field	<b>Steve Mizikowski</b>	
Air Attack Supervisor	<b>Jamie Lilienthal</b>	
Air Support Group Supervisor	<b>Mark Hocken, Kevin Johnson (T)</b>	
<b>10. Finance Section</b>		
Chief	<b>Andrea Andresen</b>	
Time Unit	<b>Heather Wall</b>	
Procurement	<b>Audrey Mainwaring</b>	
Comp/Claims	<b>Kelly Lorenz</b>	
Cost	<b>Lori Bailey</b>	
Prepared by Resource Unit Leader		
<b>Shanna McCarty</b>		



### Fire Weather Forecast



**FORECAST NO:** 20  
**PREDICTION FOR:** Operational Period  
**SHIFT DATE:** 0600 8/05/2021 – 0600 8/06/2021  
**FORECAST ISSUED:** 1830 8/04/2021

**NAME OF FIRE:** Summit Trail/Chuweah  
**UNIT:** Colville Agency  
**SIGNED:**  
 Jonathan Pelton, Incident Meteorologist

**WEATHER DISCUSSION:** An upper level ridge will begin to move east today and allow an upper level trough to gradually approach through the weekend. Another warm and dry day is anticipated in advance of a disturbance that will move through eastern WA this afternoon and evening. An increase in cumulus development is expected today and a shower or thunderstorm is possible this afternoon or evening. These could produce gusty winds and will be generally dry. The upper trough will lead to a moderation in temperatures and relative humidity to end the week and over the upcoming weekend.

#### WEATHER FORECAST for Today:

Forecast Element	Summit Trail Fire	Chuweah Creek Fire
Weather/Sky	Partly cloudy. Isolated PM storms.	Partly cloudy. Isolated PM storms.
High Temperature (°F)	79-87	85-94
Minimum Humidity (%)	18-26	12-22
20 ft winds ridgetop (mph)	NE 3-6 until 0900, becoming SSW 5-8 around 1100, then WSW 9-14 around 1300.	N 3-6 until 0900, becoming SSW around 1100, then W 10-15 around 1300.
20 ft winds Slope/Valley (mph)	AM: Downslope/downvalley 3-5. PM: Upslope/upvalley 4-8.	AM: Downslope/downvalley 3-5. PM: Upslope/upvalley 4-8.
Mixing Height (ft AGL)	8,000	8,800
Transport Winds (mph)	SW 6-10, then SW 10-15 in the afternoon.	SW 6-10, then SW 10-15 in the afternoon.
CWR (≥ 0.10")	10	10
LAL	2	2
Haines Index	4 (Low)	4 (Low)

#### WEATHER FORECAST for Tonight:

Forecast Element	Summit Trail Fire	Chuweah Creek Fire
Weather/Sky	Partly cloudy. Isolated shower early. Smoky.	Partly cloudy. Isolated shower early. Smoky.
Low Temperature (°F)	62-70	65-72
Maximum Humidity (%)	40-50	43-53
20 ft winds ridgetop (mph)	SW 7-12 becoming N-NW 6-11	SW 3-6 becoming NW 6-11
20 ft winds Slope/Valley (mph)	Downslope/downvalley 3 to 5	Downslope/downvalley 3 to 5
CWR (≥ 0.10")	5	5
LAL	1	1

#### OUTLOOK FOR FRIDAY:

Forecast Element	Summit Trail Fire	Chuweah Creek Fire
Weather/Sky	Areas of smoke. Otherwise, mostly sunny.	Areas of smoke. Otherwise, mostly sunny.
High Temperature (°F)	69-78	74-84
Minimum Humidity (%)	27-37	22-32
20 ft winds ridgetop (mph)	N 3-6 until 0900, becoming SSW 6-11 around 1100, then WSW 11-16 G 24 around 1300	N 3-6 until 0900, becoming SSW 6-11 around 1100, then WSW 12-17G 25 around 1300
20 ft winds Slope/Valley (mph)	AM: Downslope/downvalley 3 to 5 PM: Upslope/upvalley 4-8	AM: Downslope/downvalley 3 to 5 PM: Upslope/upvalley 4-8
Mixing Height (ft AGL)	8,000	8,300
Transport Winds (mph)	SW 6-12 increasing to WSW 8-14 around 1400	SW 6-12 increasing to WSW 8-14 around 1400
CWR (≥ 0.10")	0	0
LAL	1	1
Haines Index	3 (Very Low)	3 Very (Low)

## Fire Behavior Forecast # 18

<b>Name of Incident:</b> Summit Trail/ Chuweah Creek	<b>Administrative Unit:</b> WA-COA Colville Agency
<b>Date &amp; Time Issued:</b> August 4, 2021 @ 2000	<b>Operational Period:</b> <u>DAY/NIGHT</u> 08/05-06/2021
<b>FBAN:</b> Steve Ziel	<b>Signed:</b> /z/

**Assumptions:** ... *Surface fuels will be drying with continued very warm and dry conditions today; relative humidity recovery will be fair-to-poor tonight. We continue to have all the ingredients for active fire behavior despite recent light precipitation (.08" - .20") in the fire area. Fire environment conditions will combine to produce a peak burning period between 1400-1800. Fire behavior characteristics will be moderate-to-active today depending on drying rate and wind. Persistent burning conditions may be expected due to drought conditions and very dry fuels. Expect high resistance to control due to current fuel and weather conditions.*

### Weather Summary

See attached Fire Weather Forecast

### Fire Behavior Summary

**Fuels in the fire area** are primarily composed of *Grass and shrubs, Timber Litter, and Timber with Understory*. Primary tree species include mixed sizes of Ponderosa Pine, Douglas Fir, with scattered Lodgepole Pine, True Fir and cedar. Local timber litter is compact to fluffy. Brush and understory species include Ocean Spray, ceonothus, shrub-form Maple, and dog-hair conifer thickets. Snags and heavy fuel loading are common throughout all areas. *Live fuels are drought stressed and may contribute to high rates of spread; most grasses are fully cured. Fuel type changes occur by management activity, elevation, and aspect. Low crown base height (ladder fuels) and black shaggy moss are present in most of the timbered areas. Timber harvest blocks may contain slash piles.*

**Today's potential fire behavior** may include areas of active surface fire spread including flare ups with group torching, and rapid rates of spread. Where it is occurring, high intensity fire behavior may result in profuse spotting and/or crown fire activity that may lead to "leap-frog" type of fire spread. Expect high rates of spread in all fuels with wind/slope alignment. Expect areas of active head fire with lateral spread to increase in the afternoon. Backing fire may provide slope reversals resulting in aggressive upslope fire activity with torching and spotting.

\* Fine fuel moisture= 4-6%, 1000hr. moisture=8%, Woody fuels 80%, Probability of Ignition-60-80%

Fuel Type	Rate of Spread	Flame Length	Spotting Distance	35 MPH T-storm gusts
...If your work area includes -	(CH/HR = FPM)		Group Torching	
Grass with mixed shrub (GS2)	10-15 ch/hr.	3-5 feet	.3 mile	1.25 MPH ROS
Timber with Understory (TU5)	5-10 ch/hr.	6-8 feet	.3 mile	.5 MPH ROS
Timber Understory (TU1)	2-3 ch/hr.	1-2 feet	.3 mile	<.25 MPH ROS
Timber Litter (TL8)	4-6 ch/hr.	3-4 feet	.3 mile	.25 MPH R)S

### Specific Assignments:

- Div. F** – Watch for undetected spot fires. Apply appropriate heat management techniques in any clean-up or line firing (patience).
- Div. J** – Monitor backing rate on slopes, anticipate slope reversals and high intensity flare-ups. Expect smokey conditions.
- Div. U** – Complex terrain and irregular fire edge may produce flare-ups with torching and slop-overs. Regulate heat when firing lines.
- Div.X/V/B** – Monitor for interior flare-ups that may cause spot fires across lines. Clean-up burning requires careful heat management.
- Structure Group(s)** – Monitor fire activity. Know what your fire is doing at all times.
- Contingency-** Monitor fire activity. Know what your fire is doing at all times
- Chuweah Creek**—monitor for flare-ups that may spot across firelines.
- Nightshift-** Poor overnight humidity recovery will keep fire active in dead surface fuels.

**Air Operations:** Visibility will be impacted from regional smoke with west winds. Local inversion will lift around 11 am.

### Safety

**IMPORTANT TO ASSESS RATE AND EFFECT OF DRYING FROM RECENT RAIN** - Varying amounts of moisture in the fire area, some fuels were sheltered from moisture. Drying rates may accelerate with wind and warming. Fire behavior will respond to drying throughout the operational period, by aspect, and amount of shading. What was damp in the morning may be dry in the afternoon. Fine fuels respond to drying rapidly and contribute to rate of spread, the heavy fuels engage to produce intensity.

\* *Today's Fire Behavior Forecast contains 686 words written for your situational awareness and discussion with your folks.*

<b>DIVISION ASSIGNMENT LIST</b>		1. Branch <b>I</b>	2. Division/Group <b>X/V</b>	Page 1/2			
3. Incident Name <b>SUMMIT TRAIL</b>		4. Operational Period Date: August 5, 2021 Time: Day 0600 - 2000					
5. Operations Personnel							
Operations Chief	Chris Orr, Cindi Tonasket-Ebel (T)	Division/Group Supervisor	Jennifer Harris, Seth Missal (T)				
Operations Chief (Plans)	Jon Larson, Brian Tonihka (T)	Branch Director	Steve Bacigalupo				
Safety Officer	Matt Broyles, Eric Brown	Air Attack Supervisor	Jamie Lilienthal				
6. Resources Assigned this Period							
	Strike Team/Task Force/ Resource Designator	Leader	Number Persons	Notes	Tentative Last Work Day		
1.	C-35 HC1 Ruby Mountain IHC	Chase Maness	19		8/10		
2.	C-50 HC2 Pacific Coast Contracting	Norberto Panteleon	20		8/13		
3.	E-226 ENG4 Flashback Fire	Richard Orosco	3		8/12		
4.	E-4 ENG6 Fonseca Forestry	Armando Fonesca	3	RNR; returning 8/6			
5.	E-17 ENG6 Aegis Logistics	John Querin	3		8/8		
6.	E-158 ENG6 Lone Wolf Wildfire 41	Daniel Poitras	3		8/7		
7.	E-227 ENG6 JNJ Contracting 30	James Valdez	3		8/12		
8.	E-14 WTT2 Canyon Creek	Roy King	1		8/14		
9.	E-25 WTT2 King Hydroseeding	Ronnie Huffstetler	1		8/9		
10.	E-26 WTT2 Smokey The Cub	Cub Carpenter	1		8/6		
11.	E-28 WTT2 IA Construction & Fire	Dave Autreau	1		8/13		
12.	E-198 WTT2 DNN Enterprises 124	Steve Piper	1		8/10		
13.	E-201 WTT2 Peoples Valley 81	Mike Harris	2		8/12		
14.	E-144 SKDS Outback	Zachary Johnson	2		8/12		
15.	E-335 DOZ3 Silver Nickel Logging	Gerald Scholz	2		8/18		
16.	E-61 EXC2 Tollefson	Brett Morris	2		8/13		
17.	E-117 FEL1 Boulder Ridge	JD Wells	2		8/6		
18.	O-282 FMOD Bailey (aka Newman)	Ben Newman/Cole Harris	2		8/16		
19.	O-11 HEQB	VJ Elwell	1		8/11		
20.	C-35.2 TFLD	Justin Zabala	1		8/10		
21.	C-35.3 TFLD (T)	Tyler Mollenberg	1		8/10		
22.	O-166 TFLD	Alan McGuire-Dale	1		8/6		
7. Control Operations. Continue to hold and improve current direct and indirect fire lines in both divisions. Continue to provide structure protection and protection of cultural and resource values. Identify values at risk. Continue holding after burn operations.							
8. Special Instructions. Backhaul excess equipment. Green flagging indicates avoidance area.							
9. Division/Group Communication Summary							
Function	Frequency	System	Channel	Function	Frequency	System	Channel
Command Repeater	See Comm Plan			Command	See Comm Plan		
TAC				Air To Ground	See Comm Plan		
Prepared by (Resource Unit Leader): Shanna McCarty			Approved by (Planning Section Chief) Michael Charter		Date 8/4/2021	Time 2000	


<b>DIVISION ASSIGNMENT LIST</b>		1. Branch <b>I</b>	1. Division/Group <b>XV</b>		<b>Page 2/2</b>		
3. Incident Name <b>SUMMIT TRAIL</b>		4. Operational Period Date: <b>August 5, 2021</b> Time: <b>Day 0600 - 2000</b>					
5. Operations Personnel							
Operations Chief	Chris Orr, Cindi Tonasket-Ebel (T)	Division/Group Supervisor	Jennifer Harris, Seth Missal (T)				
Operations Chief (Plans)	Jon Larson, Brian Tonihka (T)	Branch Director	Steve Bacigalupo				
Safety Officer	Matt Broyles, Eric Brown	Air Attack Supervisor	Jamie Lilienthal				
6. Resources Assigned this Period							
	Strike Team/Task Force/ Resource Designator	Leader	Number Persons	Notes	Tentative Last Work Day		
23.	O-252 TFLD	Ian McCord	1		8/12		
24.	O-248 TFLD (T)	Ben Marquart	1		8/12		
25.							
26.	O-41 EMTF	Shelly De Long	1		8/10		
27.	O-330 EMPF	Angel Thorsvold			8/7		
28.	E-151 AMB3 Fireline	Weig	2		8/7		
29.							
30.							
31.							
32.							
33.							
34.							
35.							
36.							
37.							
38.							
39.							
40.							
41.							
42.							
43.							
44.	SOFR (T) ✕	Vic Doig	1		8/5		
7. Control Operations. Continue to hold and improve current direct and indirect fire lines in both divisions. Continue to provide structure protection and protection of cultural and resource values. Identify values at risk. Continue holding after burn operations.							
8. Special Instructions. Backhaul excess equipment. Green flagging indicates avoidance area.							
9. Division/Group Communication Summary							
Function	Frequency	System	Channel	Function	Frequency	System	Channel
Command Repeater	See Comm Plan			Command	See Comm Plan		
TAC				Air To Ground	See Comm Plan		
Prepared by (Resource Unit Leader): Shanna McCarty			Approved by (Planning Section Chief): Michael Charter		Date: 8/4/2021	Time: 2000	

<b>DIVISION ASSIGNMENT LIST</b>		1. Branch <b>I</b>	2. Division/Group <b>U</b>		<b>Page 1/2</b>		
3. Incident Name <b>SUMMIT TRAIL</b>		4. Operational Period Date: <b>August 5, 2021</b> Time: <b>Day 0600 - 2000</b>					
5. Operations Personnel							
Operations Chief	Chris Orr, Cindi Tonasket-Ebel (T)		Division/Group Supervisor	Steven Griego			
Operations Chief (Plans)	Jon Larson, Brian Tonihka (T)		Branch Director	Steve Bacigalupo			
Safety Officer	Matt Broyles, Eric Brown		Air Attack Supervisor	Jamie Lilienthal			
6. Resources Assigned this Period							
	Strike Team/Task Force/ Resource Designator	Leader	Number Persons	Notes	Tentative Last Work Day		
1.	C-17 HC1 Carson IHC	Tim Memmer	22		8/6		
2.	C-20* HC2 Franco Reforestation F009	Jose JD Franco	20		8/12		
3.	C-51 HC2 Tom Ferry Farm	Alejandro Garcia	20		8/13		
4.	E-225 ENG5 Late Summers	Shawn McCauley	3		8/13		
5.	E-222 ENG6 Silver Tip Forestry 23	Jacob Steinsouer	3		8/11		
6.	E-223 ENG6 Black Pine 01	Joseph Beatty	3		8/11		
7.	E-318 ENG6 FS-WWF	Mitch Neuber	6		8/17		
8.							
9.	E-13 WTT2 EMSR Trucking	Eli Noel	1		8/7		
10.	E-171 WTT2 H&H Fire Contracting	Tom Ferro	1		8/16		
11.	E-234 WTT2 Aspen Mountain 12	Dan Peterson	1		8/12		
12.	E-29 SKG4 Tunk Creek LLC	Steve Michlitch	2		8/13		
13.	E-232 DOZ2 Dodge	John Dodge	2		8/13		
14.	E-108 DOZ3 Will Logging 7	Jarvis Morrill	1		8/11		
15.	E-183 DOZ3 Havillah	David Burton	2		8/8		
16.	E-102 EXCA Kettle River Excavating	Clarence Finley	2		8/9		
17.	E-103 EXCA Will Logging 3	Shane Higbee	1		8/11		
18.	E-58 FEL1 Swedberg	Trevor Thompson	2		8/13		
19.	E-59 FEL1 Havillah	Tom Kershner	2		8/10		
20.	E-118 FEL1 Gumpert Contracting Inc	Clint Gumpert	1		8/5		
21.	E-291 FEL1 McClellan Contracting	Ryan McClellan	2		8/19		
Control Operations. Continue to prep and seek opportunities for direct and indirect lines, north of Lynx Creek Road. Continue ignition operations on the 4400 elevation road. Implement burn operations as conditions allow.							
7. Special Instructions. Backhaul excess equipment. Green flagging indicates avoidance area. *Chuweah Creek Resource.							
9. Division/Group Communication Summary							
Function	Frequency	System	Channel	Function	Frequency	System	Channel
Command Repeater	See Comm Plan			Command	See Comm Plan		
TAC				Air To Ground	See Comm Plan		
Prepared by (Resource Unit Leader): Shanna McCarty			Approved by (Planning Section Chief) Michael Charter			Date 8/4/2021	Time 2000



<b>DIVISION ASSIGNMENT LIST</b>		1. Branch <b>I</b>	2. Division/Group <b>U</b>	<b>Page 2/2</b>			
3. Incident Name <b>SUMMIT TRAIL</b>		4. Operational Period Date: <b>August 5, 2021</b> Time: <b>Day 0600 - 2000</b>					
5. Operations Personnel							
Operations Chief	Chris Orr, Cindi Tonasket-Ebel (T)	Division/Group Supervisor	Steven Griego				
Operations Chief (Plans)	Jon Larson, Brian Tonihka (T)	Branch Director	Steve Bacigalupo				
Safety Officer	Matt Broyles, Eric Brown	Air Attack Supervisor	Jamie Lilienthal				
6. Resources Assigned this Period							
	Strike Team/Task Force/ Resource Designator	Leader	Number Persons	Notes	Tentative Last Work Day		
22.	E-202 MAST Zebs Tree Service	Doug Staff	1		8/12		
23.	E-203 MAST Ach Forestry S1	Rugger Sanow	1		8/12		
24.							
25.	O-80 FAL1 Matlock	Dan Arnott	1		8/15		
26.	O-81 FAL1 Swedberg 1	Rick Elwess	1		8/15		
27.	O-10 FALM Brothers Five LLC	Justin Offredi	2		8/7		
28.							
29.	O-188* TFLD	Kenneth Borchert	1		8/10		
30.	O-292 TFLD (T) ✕	Charles Fischer	1		8/15		
31.	O-251 TFLD	Jona Ensley	1		8/11		
32.							
33.							
34.							
35.							
36.							
37.							
38.							
39.	O-303 EMTF	Jason Luker	1		8/7		
40.							
41.							
42.	O-229.80 SOFR	Leo Engleson	1		8/12		
7. Control Operations. Continue to prep and seek opportunities for direct and indirect lines, north of Lynx Creek Road. Continue ignition operations on the 4400 elevation road. Implement burn operations as conditions allow.							
8. Special Instructions. Backhaul excess equipment. Green flagging indicates avoidance area. *Chuweah Creek Resource.							
9. Division/Group Communication Summary							
Function	Frequency	System	Channel	Function	Frequency	System	Channel
Command Repeater	See Comm Plan			Command	See Comm Plan		
TAC				Air To Ground	See Comm Plan		
Prepared by (Resource Unit Leader): Shanna McCarty			Approved by (Planning Section Chief): Michael Charter			Date: 8/4/2021	Time: 2000

<b>DIVISION ASSIGNMENT LIST</b>		1. Branch <b>I</b>	2. Division/Group <b>Structure Group</b>				
3. Incident Name <b>SUMMIT TRAIL</b>		4. Operational Period Date: <b>August 5, 2021</b> Time: <b>Day 0600 - 2000</b>					
5. Operations Personnel							
Operations Chief	Chris Orr, Cindi Tonasket-Ebel (T)	Division/Group Supervisor	Scott Coulson				
Operations Chief (Plans)	Jon Larson, Brian Tonihka (T)	Branch Director	Steve Bacigalupo				
Safety Officer	Matt Broyles, Eric Brown	Air Attack Supervisor	Jamie Lilienthal				
6. Resources Assigned this Period							
	Strike Team/Task Force/ Resource Designator	Leader	Number Persons	Notes	Tentative Last Work Day		
1.	C-4 HC2 Willamette Valley 2	Vicente Montano	20		8/6		
2.							
3.	E-141 ENG3 Mountain View FPD 6329	Chris Queen	4		8/6		
4.	E-131 ENG6 Chaffee County FPD V100	Brian Welch	3		8/8		
5.							
6.	E-327 WTS2 H&H Enterprise	Russ Leake			8/18		
7.	E-199 WTT2 G&N 88	Fred Sanchez	1		8/11		
8.	E-200 WTT2 Apache Junction FD 261	Mark Widick	2		8/11		
9.	E-5004 WTT2 Eagle Ridge Consulting	Warren Kipp	2		8/13		
10.							
11.	E-190 CHIP A&H Forestry C1	Drew Stoneberg	3		8/10		
12.							
13.	O-258 TFLD	Daniel Ross	1		8/6		
14.							
15.							
16.							
17.							
18.							
19.							
20.	O-144 SOFR (T) ✕	Victor Doig	1		8/5		
7. Control Operations. Find opportunities to utilize and provide updates to the current plan and plan for safe and orderly evacuation. Identify needed resources to complete control operations. Scout for opportunities to establish direct lines.							
8. Special Instructions. Pumps, chain saws, dozers and retardant allowed in wilderness area. Backhaul excess equipment. Green flagging indicates avoidance area. Be aware of WUI hazards and triage as described in IRPG.							
9. Division/Group Communication Summary							
Function	Frequency	System	Channel	Function	Frequency	System	Channel
Command Repeater	See Comm Plan			Command	See Comm Plan		
TAC				Air To Ground	See Comm Plan		
Prepared by (Resource Unit Leader): Shanna McCarty			Approved by (Planning Section Chief): Michael Charter		Date: 8/4/2021	Time: 2000	

<b>DIVISION ASSIGNMENT LIST</b>		1. Branch <b>I</b>	2. Division/Group <b>NIGHT Page 1/2</b>				
3. Incident Name <b>SUMMIT TRAIL</b>		4. Operational Period Date: <b>August 5-6, 2021</b> Time: <b>1800-0600</b>					
5. Operations Personnel							
Operations Chief	Chris Orr, Cindi Tonasket-Ebel (T)	Division/Group Supervisor	Travis Baker, O-174 Brandon Voegtle (T) (8/6)				
Operations Chief (Plans)	Jon Larson, Brian Tonihka (T)	Branch Director	Steve Bacigalupo				
Safety Officer	Matt Broyles, Eric Brown	Air Attack Supervisor	Jamie Lilienthal				
6. Resources Assigned this Period							
	Strike Team/Task Force/ Resource Designator	Leader	Number Persons	Notes	Tentative Last Work Day		
1.	C-52 HC2 Grayback	Ronald Wood	18		8/13		
2.	E-154 ENG6 B&B Suppression	David Bryant	3		8/7		
3.	E-159 ENG6 Lone Wolf WF	David Sarnato	3		8/7		
4.	E-160 ENG6 Lone Wolf WF	Shaun Bush	3		8/7		
5.	E-224 ENG6 HI LLC	Marin Hebert	2		8/13		
6.	E-229 ENG6 Water Wagons	Jessica Stockton	2		8/13		
7.	E-237 WTT2 K&R Construction	Austin Hoffman	1		8/13		
8.	E-238 WTT2 K&R Construction	Johnathon Monroe	1		8/13		
9.	E-239 WTT2 Black Range Enterprises	Samuel Green	1		8/13		
10.	E-87* SKG3 Tunk Creek 4	Jack Obryan	2		8/11		
11.	E-88* SKG3 Tunk Creek 1	Scott Shinall	2		8/10		
12.	E-233 DOZ2 Rowbery Trucking	Caleb Rowberry	2		8/13		
13.	E-77* DOZ3 BIA Roads	George Batten	1		8/16		
14.	E-112 DOZ4 Baker Fire	Justin Young	2		8/9		
15.							
16.	E-302 SKD2 Kornish Forest #19	Dusty Kitchingham (Day)	1		8/17		
17.							
18.	O-220 TFLD 	Alan Kirby	1		8/10		
19.	O-288 TFLD (T)	Cameron Shaughnessy	1		8/17		
7. Control Operations. Patrol fire's edge and water roads for dust abatement. Mop up along fire line in DIVS V and DIVS U. Complete burn operations as conditions allow.							
8. Special Instructions. Pumps, chain saws, dozers and retardant allowed in wilderness area. Backhaul excess equipment. Green flagging indicates avoidance area. *Chuweah Creek Resource.							
9. Division/Group Communication Summary							
Function	Frequency	System	Channel	Function	Frequency	System	Channel
Command Repeater	See Comm Plan			Command	See Comm Plan		
TAC				Air To Ground	See Comm Plan		
Prepared by (Resource Unit Leader): Shanna McCarty			Approved by (Planning Section Chief) Michael Charter		Date 8/4/2021	Time 2000	

<b>DIVISION ASSIGNMENT LIST</b>		1. Branch <b>I</b>	2. Division/Group <b>NIGHT Page 2/2</b>				
3. Incident Name <b>SUMMIT TRAIL</b>		4. Operational Period Date: <b>August 5-6, 2021</b> Time: <b>1800-0600</b>					
5. Operations Personnel							
Operations Chief	Chris Orr, Cindi Tonasket-Ebel (T)	Division/Group Supervisor	Travis Baker, O-174 Brandon Voegtle (T) (8/6)				
Operations Chief (Plans)	Jon Larson, Brian Tonihka (T)	Branch Director	Steve Bacigalupo				
Safety Officer	Matt Broyles, Eric Brown	Air Attack Supervisor	Jamie Lilienthal				
6. Resources Assigned this Period							
	Strike Team/Task Force/ Resource Designator	Leader	Number Persons	Notes	Tentative Last Work Day		
20.	O-239 TFLD	Cody Desautel	1		8/14		
21.							
22.							
23.							
24.							
25.							
26.							
27.							
28.							
29.							
30.							
31.							
32.							
33.							
34.	O-206 EMPF	Libby Shroyer	1		8/8		
35.	O-210 EMTF	Jacob Buchert	1		8/9		
36.	E-17* AMBU	Taylor Morrow	2				
37.							
38.	O-229.21 SOF2 (T)	Zachary Freiwald	1		8/13		
7. Control Operations. Patrol fire's edge and water roads for dust abatement. Mop up along fire line in DIVS V and DIVS U. Complete burn operations as conditions allow.							
8. Special Instructions. Pumps, chain saws, dozers and retardant allowed in wilderness area. Backhaul excess equipment. Green flagging indicates avoidance area. *Chuweah Creek Resource.							
9. Division/Group Communication Summary							
Function	Frequency	System	Channel	Function	Frequency	System	Channel
Command Repeater	See Comm Plan			Command	See Comm Plan		
TAC				Air To Ground	See Comm Plan		
Prepared by (Resource Unit Leader): Shanna McCarty			Approved by (Planning Section Chief) Michael Charter		Date 8/4/2021	Time 2000	

<b>DIVISION ASSIGNMENT LIST</b>		1. Branch <b>II</b>	2. Division/Group <b>B/F Page 1/2</b>				
3. Incident Name <b>SUMMIT TRAIL</b>		4. Operational Period Date: <b>August 5, 2021</b> Time: <b>Day 0600 - 2000</b>					
5. Operations Personnel							
Operations Chief	Chris Orr, Cindi Tonasket-Ebel (T)	Division/Group Supervisor	O-249 Zach Tayer (8/13), Linda Gibson (T)				
Operations Chief (Plans)	Jon Larson, Brian Tonihka (T)	Branch Director	Trevor Wallace				
Safety Officer	Matt Broyles, Eric Brown	Air Attack Supervisor	Jamie Lilienthal				
6. Resources Assigned this Period							
	Strike Team/Task Force/ Resource Designator	Leader	Number Persons	Notes	Tentative Last Work Day		
1.	C-37 HC1 Vale IHC	Glenn Heitz	19		8/6		
2.	C-1 HC2 Willamette Valley	Jesus Montano	20		8/7		
3.	E-5 ENG6 Late Summer Wildfire LLC 08	Josh Crowlard	3		8/9		
4.	E-130 ENG6 Walczyk 97	Brad Cole	2		8/11		
5.	E-6 ENG6 Innes Wood Products	Josh Quochyfeta	3		8/14		
6.	E-1 WTT2 Innes Wood	Scott Dawson	1		8/12		
7.	E-48 WTT2 Simons 02	Kevin Lindenberg	1		8/11		
8.	E-53 WTT2 Breeze By Fire Equip	Caleb Jock	1		8/16		
9.	E-120 WTT2 Paragon Water	Dean Borys	1		8/5		
10.	E-143 SKDS James E Woodward Inc 224	Tim Cross	3		8/13		
11.	E-145 SKG3 Mortimore	Zack Keys	2		8/6		
12.	E-231 DOZ2 General Excavation	John Beairsto	2		8/13		
13.	E-5000 DOZ2 Van Dyke Logging Inc 2	Jim Van Dyke	1		8/11		
14.	E-184 DOZ3 Will Logging 10	Garry Will Jr	2		8/8		
15.	E-185 DOZ3 Hofbauer 02 w/Lowboy	Stephen Hofbauer	2		8/8		
16.	E-5001 DOZ3 Van Dyke Logging Inc1	Ronnie Brown	1		8/13		
17.	E-253 MAST ETGR	William Eaton	1		8/16		
18.	E-255 MAST Morris Forestry	Keith Dougharity	1		8/16		
19.	O-83 FAL1 Swedberg 6	Brian Hutto	1		8/8		
7. Control Operations. Continue to prep and seek opportunities for direct and indirect lines. Burnout operations as conditions allow. Patrol and mop up to the extent necessary to maintain control objectives.							
8. Special Instructions. Pumps, chain saws, dozers and retardant allowed in wilderness area. Backhaul excess equipment. Green flagging indicates avoidance area. *Chuweah Creek Resource.							
9. Division/Group Communication Summary							
Function	Frequency	System	Channel	Function	Frequency	System	Channel
Command Repeater	See Comm Plan			Command	See Comm Plan		
TAC				Air To Ground	See Comm Plan		
Prepared by (Resource Unit Leader): Shanna McCarty			Approved by (Planning Section Chief) Michael Charter		Date 8/4/2021	Time 2000	

DIVISION ASSIGNMENT LIST		1. Branch <b>II</b>	2. Division/Group <b>B/F Page 2/2</b>				
3. Incident Name <b>SUMMIT TRAIL</b>		4. Operational Period Date: <b>August 5, 2021</b> Time: <b>Day 0600 - 2000</b>					
5. Operations Personnel							
Operations Chief	Chris Orr, Cindi Tonasket-Ebel (T)	Division/Group Supervisor	O-249 Zach Tayer (8/13), Linda Gibson (T)				
Operations Chief (Plans)	Jon Larson, Brian Tonihka (T)	Branch Director	Trevor Wallace				
Safety Officer	Matt Broyles, Eric Brown	Air Attack Supervisor	Jamie Lilienthal				
6. Resources Assigned this Period							
	Strike Team/Task Force/ Resource Designator	Leader	Number Persons	Notes	Tentative Last Work Day		
20.	O-286 FMOD Timbersmith Forestry #5	Kalvin Cyrus/Wils Riley	2		8/16		
21.							
22.	O-297 HEQB	Toby Bakos	1		8/16		
23.	O-298 HEQB (T) *	Shawn Nicholson	1		8/15		
24.							
25.	O-168 TFLD	Jason Boone	1		8/8		
26.	O-250 TFLD (T)	Jeff Brink	1		8/13		
27.							
28.							
29.							
30.							
31.							
32.							
33.							
34.	O-40 EMTF	Jason Lewis	1		8/8		
35.	O-319 EMTF	Londa VanKirk	1		8/7		
36.	E-178 AMBU	Jason Satterfield	2		8/8		
37.							
38.	O-253 SOFR	George Libercajt	1				
7. Control Operations. Continue to prep and seek opportunities for direct and indirect lines. Burnout operations as conditions allow. Patrol and mop up to the extent necessary to maintain control objectives.							
8. Special Instructions. Pumps, chain saws, dozers and retardant allowed in wilderness area. Backhaul excess equipment. Green flagging indicates avoidance area. *Chuweah Creek Resource.							
9. Division/Group Communication Summary							
Function	Frequency	System	Channel	Function	Frequency	System	Channel
Command Repeater	See Comm Plan			Command	See Comm Plan		
TAC				Air To Ground	See Comm Plan		
Prepared by (Resource Unit Leader): Shanna McCarty			Approved by (Planning Section Chief) Michael Charter		Date 8/4/2021	Time 2000	

<b>DIVISION ASSIGNMENT LIST</b>		1. Branch <b>II</b>	2. Division/Group <b>J</b>				
3. Incident Name <b>SUMMIT TRAIL</b>		4. Operational Period Date: <b>August 5, 2021</b> Time: <b>Day 0600 - 2000</b>					
5. Operations Personnel							
Operations Chief	Chris Orr, Cindi Tonasket-Ebel (T)	Division/Group Supervisor	O-221 Joaquin Marquez (8/10), Zach Sullivan (T)				
Operations Chief (Plans)	Jon Larson, Brian Tonihka (T)	Branch Director	Trevor Wallace				
Safety Officer	Matt Broyles, Eric Brown	Air Attack Supervisor	Jamie Lilienthal				
6. Resources Assigned this Period							
	Strike Team/Task Force/ Resource Designator	Leader	Number Persons	Notes	Tentative Last Work Day		
1.	C-17* HC2IA San Carlos #2	Artie Steele	20		8/6		
2.	C-65 HC2 Tom Ferry Farm	Glen Segal	20		8/17		
3.	C-66 HC2 Pacific Coast Contracting	Santo Vargas	20		8/18		
4.	E-328 WTS2 Baker Fire	Larry Thornton			8/18		
5.	E-76* WTT2 BIA Roads	Blain Covington	1		8/10		
6.	E-233 DOZ2 Rowberry Trucking	Jim Varwig	1		8/14		
7.	E-123* DOZ3 McClure	Gary McClure	1				
8.	E-334 DOZ3 Tiger Trucking	Cody Hastings	2		8/18		
9.	E-294 FEL1 L&L Excavating	John Lemons	2		8/18		
10.	E-254 MAST Bear Mountain Cutters	Lonnie Blankenship	1		8/16		
11.	O-82 FAL1 Swedberg	Danny Travino	1		8/16		
12.	O-173 FAL3 Swedberg 9	Justin Foss	1		8/8		
13.	O-281 FMOD Rainstorm FM3	Tommy Pratt/Stephen McHarque	2		8/15		
14.	O-283 FMOD Bailey Logging	Josh Newman/Ethan Newman	2		8/15		
15.	E-129* UTV Top Gun						
16.							
17.	O-183* TFLD	Seth McKinney	1		8/9		
18.	O-289 TFLD (T)	Daniel Renner	1		8/17		
19.	O-45 EMTF	Joelle Wilson	1		8/7		
20.	O-229.80 SOFR	Leo Engleson	1		8/12		
7. Control Operations. Scout for containment opportunities. Continue direct and indirect line construction west of Sitdown Creek.							
8. Special Instructions. Provide map updates. Pumps, chain saws, dozers and retardant allowed in wilderness area. *Chuweah Creek Resource.							
9. Division/Group Communication Summary							
Function	Frequency	System	Channel	Function	Frequency	System	Channel
Command Repeater	See Comm Plan			Command	See Comm Plan		
TAC				Air To Ground	See Comm Plan		
Prepared by (Resource Unit Leader): Shanna McCarty			Approved by (Planning Section Chief): Michael Charter			Date: 8/4/2021	Time: 2000

DIVISION ASSIGNMENT LIST		1. Branch <b>II</b>	2. Division/Group <b>Contingency Group</b>				
3. Incident Name <b>SUMMIT TRAIL</b>		4. Operational Period Date: <b>August 5, 2021</b> Time: <b>Day 0600 - 2000</b>					
5. Operations Personnel							
Operations Chief	Chris Orr, Cindi Tonasket-Ebel (T)	Division/Group Supervisor	O-227 Garrett Prater (8/9), O-201 Justin Cowger (T) (8/8)				
Operations Chief (Plans)	Jon Larson, Brian Tonihka (T)	Branch Director	Trevor Wallace				
Safety Officer	Matt Broyles, Eric Brown	Air Attack Supervisor	Jamie Lilienthal				
6. Resources Assigned this Period							
	Strike Team/Task Force/ Resource Designator	Leader	Number Persons	Notes	Tentative Last Work Day		
1.	C-49 HC2 Northern Columbia Reforestation	Robert Haden	20		8/13		
2.	E-197 WTT2 Curfman Showers & Potable		1		8/12		
3.	E-235 WTT2 WetNRed	Allen West	1		8/13		
4.	E-236 WTT2 All Weather Watering	William Hoover	1		8/13		
5.	E-189 CHIP Patrick Environmental Inc	Jeremy Egge	3		8/10		
6.	E-77 DOZ2 Stufflebeam	Timothy Scottfield	2		8/15		
7.	E-230 DOZ2 Silver Nickel Logging	Donnie Combs	2		8/15		
8.	E-116 FEL1 Engle	Terry Kilby	2		8/18		
9.	E-119 FEL1 Wyeast	Bradley Woodruff	2		8/17		
10.	E-172 GRD North Pine	Brandon Weller	2		8/7		
11.	E-173 GRD BIA Roads	Jim Phillips	2		8/7		
12.	E-250 MAST Havillah	Tim Kershner	2		8/13		
13.	E-186 SKD2 Lone Pine Logging	Justin Knudsen	2		8/9		
14.	E-302 SKD2 Kornish Forest #19	Dusty Kitchingham (Day)	1		8/17		
15.							
16.	O-200 HEQB	Rodney Helzer	1		8/7		
17.	O-305 HEQB	Jeremy Hunt	1		8/16		
18.							
19.							
7. Control Operations. Continue to seek, assess and identify contingency line and seek opportunity for direct and indirect lines from Bitterroot to Hall Creek. Lynx Creek dozer line improvement. Continue to provide structure protection and protection of cultural and resource values. Identify values at risk. Scout for contingency lines.							
8. Special Instructions. Pumps, chain saws, dozers and retardant allowed in wilderness area. Backhaul excess equipment. Green flagging indicates avoidance area. Scout indirect on Hall Creek going West.							
9. Division/Group Communication Summary							
Function	Frequency	System	Channel	Function	Frequency	System	Channel
Command Repeater	See Comm Plan			Command	See Comm Plan		
TAC				Air To Ground	See Comm Plan		
Prepared by (Resource Unit Leader): Shanna McCarty			Approved by (Planning Section Chief) Michael Charter		Date 8/4/2021	Time 2000	



<b>DIVISION ASSIGNMENT LIST</b>		1. Branch	2. Division/Group <b>Initial Attack Group</b>				
3. Incident Name <b>SUMMIT TRAIL</b>		4. Operational Period Date: August 5, 2021 Time: Day 0600 - 2000					
5. Operations Personnel							
Operations Chief	Chris Orr, Cindi Tonasket-Ebel (T)	Division/Group Supervisor	Ken Foss				
Operations Chief (Plans)	Jon Larson, Brian Tonihka (T)	Branch Director					
Safety Officer	Matt Broyles, Eric Brown	Air Attack Supervisor	Jamie Lilienthal				
6. Resources Assigned this Period							
	Strike Team/Task Force/ Resource Designator	Leader	Number Persons	Notes	Tentative Last Work Day		
1.	E-153 ENG6 KI Farms 5	Lefron Prince	3		8/6		
2.	E-311 ENG6 Bailey Enterprises	Clive Bailey	3		8/17		
3.	E-319 ENG6 Big State Wildfire #67	Ronnie Ouimeppe	3		8/17		
4.	E-320 ENG6 S&L Services	Mitchel Rushlow	3		8/17		
5.							
6.							
7.							
8.							
9.							
10.							
11.							
12.							
13.							
14.							
15.							
16.							
17.							
18.							
19.							
20.							
21.							
22.							
7. Control Operations. Patrol fires within TFR and support new IA within Summit Trail TFR boundary.							
8. Special Instructions. *Chuweah Creek Resource.							
9. Division/Group Communication Summary							
Function	Frequency	System	Channel	Function	Frequency	System	Channel
Command Repeater	See Comm Plan			Command	See Comm Plan		
TAC				Air To Ground	See Comm Plan		
Prepared by (Resource Unit Leader): Shanna McCarty			Approved by (Planning Section Chief) Michael Charter		Date 8/4/2021	Time 2000	

DIVISION ASSIGNMENT LIST		1. Branch	2. Division/Group <b>Loaned Resources</b>				
3. Incident Name <b>SUMMIT TRAIL</b>		4. Operational Period Date: August 5, 2021 Time: Day 0600 - 2000					
5. Operations Personnel							
Operations Chief	Chris Orr, Cindi Tonasket-Ebel (T)	Division/Group Supervisor					
Operations Chief (Plans)	Jon Larson, Brian Tonihka (T)	Branch Director					
Safety Officer	Matt Broyles, Eric Brown	Air Attack Supervisor	Jamie Lilienthal				
6. Resources Assigned this Period							
	Strike Team/Task Force/ Resource Designator	Leader	Number Persons	Notes	Tentative Last Work Day		
1.	C-32 HC2 Colville 1	Phillip McLaughlin	20		8/6		
2.	E-135 ENG3 Wildfire Support 316	Joey Demartino	3		8/7		
3.	E-136 ENG3 AZKNF 314	Mario Orozco	4		8/7		
4.	E-161 ENG4 AAA Thunderbolt	Montie Reynolds	3		8/7		
5.	E-228 ENG4 Woodpecker 5	Joseph Boianoff	3		8/11		
6.	E-305 ENG6 Mid-Columbia Resources LLC	David Johnson	3		8/17		
7.	E-132 ENG6 West Metro Brush 4	Shane Erosky	3		8/8		
8.	E-316 ENG6 AAR Thunderbolt	Toby Yazzie	2		8/18		
9.	E-27 WTT2 IA Construction & Fire	Terry Burr	1		8/13		
10.	E-54 WTT2 Boulder Creek	Joe Schoenmakers	1		8/11		
11.	E-194 WTT2 Owens	Franklin Owens	1		8/12		
12.	E-196 WTT2 Sundance 204	Rodney Fay	1		8/12		
13.	E-79 DOZ2 Cougar Ridge W/Lowb	Dave Oakes	2		8/24		
14.	E-80 DOZ2 Iron Triangle	Rick Saul	2		8/6		
15.	E-1 DOZ3 Tunk Creek LLC	Darrel Green	2		8/13		
16.							
17.	O-9 FALM Swedberg Contracting	Jerald Wulff	2		8/16		
18.							
19.	O-180 HEQB	Scotty Seymore	1		8/16		
20.							
21.	O-229.49 DIVS	Jeff Bortner	1		8/13		
22.	O-229.82 TFLD	Nikia Hernandez	1		8/13		
7. Control Operations.							
8. Special Instructions. Be prepared to stay at ICP or Keller Spike.							
9. Division/Group Communication Summary							
Function	Frequency	System	Channel	Function	Frequency	System	Channel
Command Repeater	See Comm Plan			Command	See Comm Plan		
TAC				Air To Ground	See Comm Plan		
Prepared by (Resource Unit Leader): Shanna McCarty			Approved by (Planning Section Chief): Michael Charter		Date: 8/4/2021	Time: 2000	

DIVISION ASSIGNMENT LIST		1. Branch	2. Division/Group				
3. Incident Name <b>CHUWEAH CREEK</b>		4. Operational Period Date: August 5, 2021 Time: Day 0600 - 2000					
5. Operations Personnel							
Operations Chief	Chris Orr, Cindi Tonasket-Ebel (T)		Task Force Leader	O-186 Henry Kuehne (8/11)			
Operations Chief (Plans)	Jon Larson, Brian Tonihka (T)		Branch Director				
Safety Officer	Matt Broyles, Eric Brown		Air Attack Supervisor	Jamie Lilienthal			
6. Resources Assigned this Period							
	Strike Team/Task Force/ Resource Designator	Leader	Number Persons	Notes	Tentative Last Work Day		
1.	E-313 ENG4 Eagle Cap	Travis Vetter	3		8/18		
2.	ENG6 Mt. Tolman						
3.	ENG6 Mt. Tolman						
4.	ENG6 Mt. Tolman						
5.	E-306 ENG6 OR-GRT-114	Daniel Schramm	3		8/17		
6.							
7.	E-53* WTT2 JRD Const	Gilbert Desautel	1		8/10		
8.							
9.							
10.							
11.							
12.							
13.							
14.							
15.							
16.							
17.							
18.							
19.							
20.							
21.							
7. Control Operations. Control fire perimeter.							
8. Special Instructions Backhaul excess equipment. *Chuweah Creek Resource.							
9. Division/Group Communication Summary							
Function	Frequency	System	Channel	Function	Frequency	System	Channel
Command Repeater	See Comm Plan			Command	See Comm Plan		
TAC				Air To Ground	See Comm Plan		
Prepared by (Resource Unit Leader): Shanna McCarty			Approved by (Planning Section Chief) Michael Charter		Date 8/4/2021	Time 2000	

<b>INCIDENT NAME:</b> Summit Trail/ Chuweah Creek	<b>OPS PERIOD DATE:</b> 08/05/2021	<b>START TIME:</b> 0830	<b>END TIME:</b> 2130	<b>SUNRISE:</b> 0532	<b>SUNSET:</b> 2055
<b>Risk Assessment Mitigations, Special Instructions, and Remarks:</b> Assess Risk Daily: assess visibility, weather, complacency, <b>communications</b> , fatigue, etc. – Make informed risk acceptance decisions.		<b>Helibase Info:</b> <b>Ball Field Helibase:</b> N48°17.91' x W118°12.37' <b>Summit Helibase:</b> N48°17.23' x W118°14.15' <b>Nespelem Helispot:</b> N48°08.41' x W118°59.32'		<b>TFR Info: 1/4854 (square)</b> up to 11,500 feet MSL <b>TFR Frequency:</b> 126.0000	

**SITUATIONAL AWARENESS!!!**  
**ALWAYS MONITOR PRIMARY A/G**  
 Loaners: Type 3 - 32HX. Type 2 - 342WN. Type 1 - 684UH & 672MP  
 Order to NEWICC through Mt. Tolman.

Position	NAME	PHONE #	FREQUENCIES	type	Freq. TX	Freq. RX	FIXED-WING Avail/ Type/ Make-Model/ N#/ AIRTANKERS- order through AA from Mt. Tolman Dispatch
AOBD Plans	Ted Hass	541-646-1318	Air/Air Primary TFR	AM	126.0000	126.0000	
AOBD Field	Steve Mizikowski	541-580-5210	Air/Air Secondary	AM	132.5500	132.5500	MRB@ Round Lake Arbor N48°17.75' x W118°19.19'
ASGS	Mark Hocken	541-261-1085					<b>E-Mail ALL costs and CTRs to:</b>
ATGS	Jamie Lilienthal	541-529-9492	A/G Primary	FM	170.2500	170.2500	Summitrail.finance.2021@firenet.gov
			A/G Secondary	FM	167.9500	167.9500	Helibase commo trailer – (E-193)
			Air Keller – Mt. Tolman Dispatch	FM	166.3250 (123.0)	172.7750 (156.7)	Helibase Water Tender – (E-125)
HEBM Helibase	Kevin Johnson	541-660-5880 503-351-8604	VMED28 Air Guard	FM	155.3400	155.3400	Helibase Water Tender – (E-195)
Mt. Tolman	Debbie Caudell	509-634-3105	DECK	FM	168.625 (110.9)	168.625	MRB – (A-160) (retardant 'S' #348)
				FM	163.1000	163.1000	

**HELICOPTERS:**

FAA N#	T Y	MAKE/ MODEL	BASE	AVAIL	REMARKS	FAA N#	TY	MAKE/ MODEL	BASE	AVAIL	REMARKS
N448JS	1	S-61N	OMAK	0930	(A-34) Chuweah	350HA	3	AS350	Round Lake	0930	Air Attack
N947CH	1	CH-47D	OMAK	0930	(A-33) Chuweah	950FS	3	AS350	Round Lake	0930	PSD, Air Attack (A-80)
N205LM	2	205A1++	Round Lake	0930	A-82	Boxcar 823	1	CH-47	Chewelah	0930	WA National Guard (A-47)

INCIDENT RADIO COMMUNICATIONS PLAN I-205										1. INCIDENT NAME		2. DATE/TIME PREPARED		3. OPERATIONAL PERIOD DATE/TIME	
Summit Trail Fire										08/4/2021 1800		8/5/2021 All Shifts			
4. BASIC RADIO CHANNEL UTILIZATION															
Ch #	Function	Channel Name	Assignment	RX Freq	NW	RX Tone/NAC	TX Freq	NW	TX Tone/NAC	Mode Analog (A) Digital (D) Mixed (M)	Remarks				
1	Command	CMD1		170.1375	N	100.0	165.6750	N	100.0	A	Oregon City Ridge (Center of Fire Area)				
2	Command	CMD2		170.2375	N	100.0	162.1875	N	100.0	A	Gold Mtn (South of Fire)				
3	Command	CMD3		172.5500	N	100.0	167.5750	N	100.0	A	Cody Butte (West of Fire)				
4	Command	CMD4		170.0000	N	100.0	166.6750	N	100.0	A	Grizzly Mtn (North Side of Fire)				
5	Tactical	TAC5	Contingency	168.2500	N	100.0	168.2500	N	100.0	A					
6	Tactical	TAC6	DIV B/F & NIGHT	168.0500	N	100.0	168.0500	N	100.0	A					
7	Tactical	TAC7	DIV J	166.7750	N	100.0	166.7750	N	100.0	A					
8	Tactical	TAC8	DIV XV	168.6000	N	100.0	168.6000	N	100.0	A					
9	Tactical	TAC9	DIV U	166.7250	N	100.0	166.7250	N	100.0	A					
10	Tactical	TAC10	Structure Group	168.2000	N	100.0	168.2000	N	100.0	A					
11	Local Rptr	Grizzly		169.7125	N	136.5	164.1625	N	114.8	A					
12	Local A/G	A/G 51		168.3125	N		168.3125	N		A					
13	Air to Ground	A/G Pri		170.2500	N		170.2500	N		A					
14	Air to Ground	A/G Sec		167.9500	N		167.9500	N		A					
15	Medical A/G	VMED28		155.3400	N		155.3400	N		A	A/G use with Air Ambulance				
16	AIRGUARD			168.6250	N		168.6250	N	110.9	A					
5. Special Instructions:															
6. I-205 Prepared By: Communications Unit Leader										Name: Seth Baumgarten		Signature: <i>Seth Baumgarten</i>			

INCIDENT RADIO COMMUNICATIONS PLAN I-205				1. INCIDENT NAME		2. DATE/TIME PREPARED		3. OPERATIONAL PERIOD DATE/TIME			
				<b>Chuweah Creek Fire</b>		8/4/2021 1800		8/5/2021 All Shifts			
4. BASIC RADIO CHANNEL UTILIZATION											
Ch #	Function	Channel Name	Assignment	RX Freq	N/W	RX Tone/NAC	TX Freq	N/W	TX Tone/NAC	Mode Analog (A) Digital (D) Mixed (M)	Remarks
1	Command	NIFC C2		170.4500	N	100.0	168.1000	N	100.0	A	Located on Keller Butte
2	Command	NIFC C11		170.6875	N	100.0	165.5750	N	100.0	A	Located near Hwy 2 @ Hwy 21
3	Command	NIFC C60		170.2375	N	100.0	162.1875	N	100.0	A	Located on Gold Mtn
4	Command	NIFC C61		172.5500	N	100.0	167.5750	N	100.0	A	Located on Cody Butte
5	Tactical	NIFC T2	CHUWEAH DIV	168.2000	N	123.0	168.2000	N	123.0	A	
6	Tactical	NIFC T3	Unassigned	168.6000	N	123.0	168.6000	N	123.0	A	
7	Local Rptr	Keller		169.7125	N	136.5	164.1625	N	123.0	A	
8	Local Rptr	Moses		169.7125	N	136.5	164.1625	N	100.0	A	
9	Local Rptr	J George		169.7125	N	136.5	164.1625	N	179.9	A	
10	Local TAC	Fire C TAC		166.9750	N	151.4	166.9750	N	151.4	A	
11	Local TAC	Fire D TAC		169.3625	N	167.9	169.3625	N	167.9	A	
12	Local A/G	ATG 51		168.3125	N		168.3125	N		A	
13	A/G	A/G CMD		170.2500	N		170.2500	N		A	
14	A/G	A/G TAC		167.9500	N		167.9500	N		A	
15	Medical A/G	LERN		155.3700	N		155.3700	N		A	
16	AIRGUARD			168.6250	N		168.6250	N	110.9	A	
5. Special Instructions:											
6. I-205 Prepared By: Communications Unit Leader				Name: Seth Baumgarten				Signature: Seth Baumgarten			



## SAFETY MESSAGE SUMMIT TRAIL/ CHUWEAH

8/5/2021

### *INITIAL ATTACK and OUR CONTINUED FIGHT*

Over the past 24 hours we have had numerous new starts from the recent thunderstorms. This will require each and every firefighter to have a flexible focus as you enter into this shift. As dynamic as the weather and fuel conditions are, do not be surprised if you see increased fire behavior as the temperature rises and the fuels dry out.

## Fire Order of the Day – Base all actions on current and expected fire behavior

### **Be a student of fire:**

- Read the fire weather forecast, observe, listen for updates on the radio.
- Read the fire behavior forecast.
- Talk about it enroute to your assignment.

### **Before engaging:**

- Take a minute to make a plan- don't make a plan a minute! Use the risk management principles
- Scout out access and egress routes for safety based on fuels, weather and terrain. (This might mean having to stage resources)
- Establish LCES and gain Leader's Intent from your leadership.
- Ensure all resources are briefed and the plan is communicated and understood.
- Know your capabilities. (Right job, Right tool, at the right time)

### **• When engaging:**

- Execute and monitor the plan.
- Observe if the plan is valid and adjust as opportunities present themselves to minimize risk and maximize productivity.

## **Rules of Engagement (DRAW-D)**

What's Draw-D? Scan and discuss with your crewmates.



Prepared by NW-7 Safety Officers Eric Brown and Matt Broyles

***Protect Yourself, Your Crew, and Your Camp and your Family***

**We need your help in kicking Camp Crud OUT! Here are some tips to help you to stay healthy and well.**

**Hygiene on/off the Fireline**

Properly wash (20 seconds) or sanitize your hands often, especially *before and after eating or entering a public place*, and after *coughing or sneezing*.

Disinfect high touch surfaces often:

Radios, vehicles, phones, doors, pumps, fuel cans, etc.

Take showers daily

Change clothes daily

**Social/Physical Distancing** - Limiting face-to-face contact (keeping 6 feet or more distance) with others is the best way to reduce the spread of COVID-19

Do not gather in groups; limit face-to-face meetings and maintain a social distance of six feet during necessary meetings.

Do not shake hands, hug, or engage in other physical contact.

Crews and modules should use a **Module as One** approach to insulate as one unit and reduce exposure to the public and other crews. Exposing yourself could mean also exposing your module and your family. Practice social distancing (minimum of six feet) from individuals outside of your module, as well as wear a face covering unless performing arduous duties.

**Cloth Face Coverings (aka Masks)**

The primary purpose of these masks (also known as source control) is to reduce the spread of the virus from resources who may have the virus and are asymptomatic.

**Wearing a mask**, over your nose, mouth and chin. You do not need to wear a mask, when you are alone in an enclosed space, sleeping, or actively engaged in firefighting on the fireline.

**Restocking your supplies** (disinfectant wipes, disinfectant spray, hand sanitizer, disposable masks) can be picked up at Supply or by contacting a Health Liaisons.

Hospital Liaison:        Shelly Pacheco 575-921-3415  
                                 Rhonda Marchand 509-429-0685  
                                 Seth Buchanan 206-228-4510

You can't be stealthy if you're not healthy!

<https://www.nwccg.gov/partners/fmb/guidance-prevention-management>





# Northwest MAC Group

Northwest Coordination Center  
150 SW Harrison St Suite 400  
Portland OR 97201  
503-808-2720

August 3, 2021

To: Incident Commanders on Pacific Northwest (PNW) IMTs, IMTs working in the Geographic Area, and all PNW Agency Administrators  
From: Chuck Turley, PNW MAC Acting Chair on behalf of all PNW MAC Agency Executives  
Subject: COVID Mitigation Expectations and Requirements

The frequency of COVID exposure and cases is increasing on our PNW wildfire incidents and within support functions. PNW MAC has reviewed the multiple guidance documents provided by CDC, Wildland Fire Medical and Public Health Advisory Team (MPHAT), and federal, state, and local entities. Beginning immediately our expectation and direction is that all PNW incidents and their support functions will implement and enforce the following:

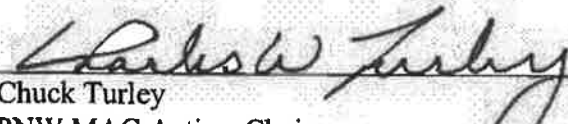
- for all resources assigned to an incident within the PNW, and for our NW IMTs assigned outside the PNW, wear a mask at all times whether inside or outside. Exceptions include working alone, working on the fire line, having a medical exemption, and/or pilots and flight crew during all phases of flights for the following missions: airtanker, smokejumper, ATGS, ASM, point-to-point, HELCO, short-haul, rappel, and aerial ignition,
- highly encourage limiting access to all fire related facilities, and
- highly encourage maximum use of virtual meetings to the extent possible.

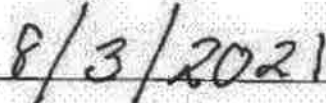
The PNW MAC and partner agencies are not authorizing the “Module as One” concept nor any process that would lessen the expectations and requirements set forth in this letter.

This direction applies to all levels of incident operations and all aspects of an incident including but not limited to transportation to/from incidents, ICPs, spike camps, helibases, tanker bases, ground support units, dispatch centers, smokejumper bases, caches, etc.

Thank you for your vigilance of COVID protections.

Respectfully,

  
\_\_\_\_\_  
Chuck Turley  
PNW MAC Acting-Chair  
Washington Department of Natural Resources

  
\_\_\_\_\_  
Date

- Bureau of Land Management
- U.S. Forest Service
- U.S. Fish and Wildlife Service
- National Park Service

- Bureau of Indian Affairs
- Washington State Fire Marshal
- Washington State Association of Fire Chiefs
- Washington State Dept. of Natural Resources

- Oregon Department of Forestry
- Oregon Fire Chiefs Association
- Oregon State Fire Marshal

# Photos and Videos Needed

Photos and short videos (30 seconds or less) are needed to tell the story of Summit Trail and Chuweah Fires.

Please send them to PIO staff  
via text (385)999-1380

-or-

Email [2021.summittrail@firenet.gov](mailto:2021.summittrail@firenet.gov)

Provide your name for credit and basic info about where the photo was taken and what's happening in it.

Your photos and videos are being posted at:

Summit Trail Fire - <https://inciweb.nwcg.gov/incident/7677/>

Chuweah Fire – <https://inciweb.nwcg.gov/incident/7664/>

Northwest IMT 7 Facebook Page - <https://www.facebook.com/nwteam7>

Colville Tribal Broadcasts, News and Information Facebook Page –  
<https://www.facebook.com/CCTBroadcasts>

# Thank you!

**Team 7 Line Supply Order**

Date & Time Order Placed		Deliver To Location/Time (Division, Drop Point, Heli Spot, Lat/Long)		Order #	
				Delivery Method (Driver, Heli, DVS to P/U)	
Order received in Communications (name & time)				Ordered by (name and Position)	
Order received in Supply by (name & time)				Ground Contact	
Order received in Transportation by (name & time)				Contact Freq.	
Order received in Helibase by (name & time)				Special Instructions/line length/ elevation	
Order shipped to line by (name & time)					
#	Item	Amount	#	Item	Amount
1	Meals #1842	MRE 12/Cs	33	Slingable Bag (Pot.) #0435	
2	Water 0048	5 gal cubies	34	Slingable Blag (Sup.)72 g. #0426	
3	Gatorade	24/Cs	35	Coffee Kit #0480	
4	Batteries, AA #0030	24/pg	36	Coffee 3lb Can	
5	Batteries, AAA #7471	24/pg	37	Folda-Tank 1000 gal #0661	
6	Gas	Unleaded/5 gal	38	Pumpkin 3000 gal. #0568	
7	2 Cycle Oil #0341	Qt	39	Backpack Pump #1149	
8	2 cycle Oil #3444	1 Gal. mix (5 gal.)	40	Mark III pump + Kit #0148	
9	Diesel		41	Lightweight Pump #0686	
10	Bar Oil #1880	Gal	42	Volume Pump # 1222	
11	Shovel #0171		43	Hose 1 1/2" #1239	100' lg
12	Pulaski #0146		44	Hose 1" #1238	100' lg
13	McLeod #0296		45	Hose 3/4" #1016	50' lg
14	Combi #1180		46	Reducer 1 1/2" to 1" #0010	
15	Chainsaw Kit #0340		47	Reducer 1" to 3/4" #0733	
16	Drip Torch #0241	Empty	48	Gated "y" 1 1/2" #0231	
17	Fussee #0105		49	Gated "y" 1" #0259	
18	Sleeping Pad #1566		50	Gated "y" 3/4" #0904	
19	Sleeping Bag #1062		51	In-line Tee 1 1/2" to 1" #0230	
20	FLY Tent #0970		52	Nozzle KK 1 1/2" #1082	
21	Plastic Sheeting #0143		53	Nozzle KK 1" #1081	
22	Parachute Cord #0533		54	Nozzle 3/4" #0136	
23	Fiber Tape #0222		55	Nozzle, Forester 1" #0024	
24	Garbage Bags #0021		56	Sprinkler kit #1048 (4 head)	
25	Leadline 3000 lbs #0528		57		
26	Cargo Net 3000lb #0531		58		
27	Swivel 3000lb #0526		59	Team 7 Hose Lay Kit	
28	Foam 5 gal. #1145		60		
29	Toilet Paper #0142		61		
30	Bath in a Bag, Small #0206		62		
31	Bath in a Bag, Large #0712		63		
32			64		

**TEAM 7 HOSE LAY KIT**  
7/16/2014

Item	Amount
1 1/2 in. synthetic hose	1000 ft
1 in. synthetic hose	500 ft
3/4 in. garden hose	500 ft
1 1/2 in. gated wye	5 ea
1 1/4 in. - 1 in. reducers	5 ea
1 in. combination nozzle	5 ea
1 in. - 3/4 in. reducer	5 ea
3/4 in. valve, shutoff, ball	5 ea
3/4 in. Nozzle	5 ea
3/4 in gated wyes	5 ea

**Sprinkler Kit NFES # 1048**

Item	Amount
Sprinkler head w/couplings	4 ea
3/4 in. garden hose	250 ft
1 1/2 x 1 1/2 x 1 in. Tee	4 ea
1 x 3/4 reducer	4 ea
1 1/2 in. - 1 in. reducers	1 ea
3/4 in gated wyes	2 ea
3/4 in. valve, shutoff, ball	4 ea
3/4 in. Nozzle	1 ea
3/4 pressure regulator,	4 ea
1 in. nozzle, pastic 60 gpm	1 ea
10 in. adjustable wrench	1 ea

**LINE ORDER PROCESS**

All line orders will go through the Comm. Unit.  
Preferred method is over the radio.  
The alternate will be to call COMML. At 503-867-3045

# Tentative Demob list

## Thursday, August 5, 2021

C-36	ROGUE RIVER IHC	HC1
------	-----------------	-----

## Friday, August 6, 2021

E-118	FELLER BUNCHER, T1 - GUMPERT CONTR.	FEL1
O-130	BRACKIN, CHAD EVERETT	GSUL
O-144	DOIG, VICTOR	SOFR
O-169	JONES, ARAGON	SEC2

## Saturday, August 7, 2021

C-4	WILLAMETTE VALLEY REFORESTATION	HC2
C-17	CARSON HOTSHOTS IHC	HC1
C-17	SAN CARLOS T2IA CREW #2	HC2I
C-32	NW - COA #1	HC2
C-37	VALE IHC	HC1
E-26	TENDER- CARPENTER, STORM C - 13	WTT2
E-80	DOZER - T2 - IRON TRIANGLE L.L.C.	DOZ2
E-117	MASTICATOR - BOOM MOUNTED BOULDER	FEL1
E-141	ENGINE - T3 - MOUNTAIN VIEW FPD	ENG3
E-145	MISC - SKIDGINE, T3 - MORTIMORE, EARL	SKG3
E-149	STRIP MULCHERS/MASTICATORS, T3 -	MAST
E-153	ENGINE - T6 - KL FARMS/FIRE LLC -	ENG6
O-159	PRICE, VIRGINIA K	PIOF
O-166	MCGUIRE-DALE, ALAN	TFLD
O-180	BALFOUR, PAUL JAMES	AOBD



## **NW Team 7 – C & G Phone List for Summit Trail/Chuweah Creek**

Incident Commander	Jason Loomis	503-894-1303
Deputy Incident Commander	Eric Knerr	541-219-1172
Safety Officer	Eric Brown	928-699-3477
Safety Officer	Matt Broyles	541-891-7982
Public Information Officer	Don Ferguson	541-778-2679
Public Information Officer (T)	Nicholas DiGiaccio	603-236-2398
Liaison Officer	Shawn Christianson	509-429-3348
COVID Liaison	Shelly Pacheco	575-921-3415
Operations Section Chief	Chris Orr	530-640-1464
Operations – Planning	Jon Larson	208-631-6488
Air Operations Branch	Ted Hass	541-646-1318
Planning Section Chief	Michael Charter	509-879-4910
Strategic Operational Planner	Greg Funderburk	808-936-2873
Logistics Section Chief	Max Yager	541-690-6627
Logistics Section Chief (T)	Lin Vaughan	859-595-4583
Finance Section Chief	Andrea Andresen	530-375-7205







**ANDY PALMER-DUTCH CREEK PROTOCOL SUMMIT TRAIL FIRE**

**UPDATED 8/4/21**

LEADER’S INTENT: To establish **approximate** travel times from key areas of the fire to ICP/MEDICAL UNIT as well as hospitals in Colville, Spokane, and Seattle, Washington via ground transportation. See Medical Plan ( “206”) for travel times via air.

<b>Ground Transport Only</b>	<b>ICP MED UNIT</b>	<b>Mt. Carmel Colville, WA. (Level 4)</b>	<b>Sacred Heart Spokane, WA. (Level 2)</b>	<b>Harborview Seattle, WA. (Level 1/Burn)</b>
DP-1	30 minutes	2 hours	3 hours	6 hours
DP-50	30 minutes	2 hours	3 hours	6 hours
DP-54	1 hour	2.5 hours	3.5 hours	6.5 hours
DP-58	1.5 hours	3 hours	4 hours	7 hours
DP-61	1.5 hours	3 hours	4 hours	7 hours
DP-63	1.75 hours	3.25 hours	4.25 hours	7.25 hours
DP-74	1.75 hours	2.75 hour	3.75 hours	6.75 hours
DP-75	15 minutes	1.75 hours	2.75 hours	5.75 hours
DP-83	15 minutes	2 hours	3.5 hours	6.75 hours
DP-130	30 minutes	2 hours	3 hours	6 hours
DP- 131	30 minutes	2 hours	3 hours	6 hours
DP-140	20 minutes	2.25 hours	3.5 hours	6.75 hours
DP-156	45minutes	2.5 hours	3.5 hours	6.5 hours
DP-200	10 minutes	2.25 hours	3.5 hours	6.75 hours
DP-208	20 minutes	2.25 hours	3.5 hours	6.75 hours
Keller	1 hour	1.75 hours	2.25 hours	4.25 hours



## Medical Plan ICS-206


Incident/Project Name	Operational Period
<b>Summit Trail / Chuweah Creek</b>	<b>August 5, 2021 0600-0600</b>

Ambulance Services			
Name	Complete Address	Phone	Advanced Life Support
			Yes      No
Colville Tribal EMS	Nespelem, WA	509-978-9323	X
Lifeline Ambulance	Omak, WA	509-663-8091	X

Air Ambulance Services		
Name	Phone	Type of Aircraft & Capability
Life Flight	800-232-0911	Rotor
Spokane County Sheriff Rescue 3	509-953-3791 509-532-8930	Rotor with hoist

Hospitals								
Name/ Address	GPS Datum – WGS 84		Travel Time		Phone	Helipad		Level
	Lat:		Air	Gnd		Yes	No	
Mt. Carmel Hospital 982 E. Columbia Ave Colville, WA	Long:	N 48° 33.00' W 117° 53.98'	30 MIN	1.5 HRS	509-685-5120	X		IV
Sacred Heart Hospital 101 W. 8 <sup>th</sup> St Spokane, WA	Lat:	N 47° 39.1' W 117° 24.85'	45 MIN	2.5 HRS	509-474-3600	X		II
Harborview 325 9 <sup>th</sup> Ave Seattle, WA	Long:	N 47° 36.5' W 122° 19.67'	1.5 HRS	5.5 HRS	206-744-2042	X		I / Burn Unit
Coulee Medical Ctr 411 Fortuyn Rd Grand Coulee, WA	Lat:	N 44° 56.51' W 119° 0.43'	20 MIN	40 MIN	509-631-4112	X		IV
Confluence Health 1201 S. Miller St Wenatchee, WA	Long:	N 47° 24.43' W 120° 19.36'	30 MIN	2.5 HRS	509-433-3115	X		II

Branch	Division	Group	Radio Designator	Name	Capabilities
X / V			Medic 8	Angel Thorsvold	ALS
X / V			EMT 3	Shelly Delong	BLS
B / F			EMT 2	Jason Lewis	BLS IV
B / F			EMT 7	Londa VanKirk	BLS
U			EMT 6	Jason Luker	BLS
J			EMT 1	Joelle Wilson	BLS
B / F			Ambulance 2	Satterfield / Craig	ALS
X / V			Ambulance 3	Weig / Gross	ALS
Night Branch I			Medic 4	Libby Shroyer	ALS
Night Branch I			EMT 5	Jacob Buchert	BLS
Night Branch I			Ambulance 1	Morrow / Hilliard	ALS

Prepared By (MEDL)	Date	Reviewed By (Safety)	10. Date
	8/4/21	\s\ Eric Brown	8/4/21

**Medical Incident Report**

In the event of a medical emergency **Contact the Communications Unit** and utilize the Medical Incident Report (found on **page 118 in the IRPG** or the **last page of the IAP**) to provide information to communications.

If a medical emergency occurs in ICP please contact Communications at 503-867-3045

# MEDICAL PLAN (ICS 206 WF)

Controlled Unclassified Information//Basic

## Medical Incident Report

**FOR A NON-EMERGENCY INCIDENT, WORK THROUGH CHAIN OF COMMAND TO REPORT AND TRANSPORT INJURED PERSONNEL AS NECESSARY.**

**FOR A MEDICAL EMERGENCY: IDENTIFY ON SCENE INCIDENT COMMANDER BY NAME AND POSITION AND ANNOUNCE "MEDICAL EMERGENCY" TO INITIATE RESPONSE FROM IMT COMMUNICATIONS/DISPATCH.**

**Use the following items to communicate situation to communications/dispatch.**

**1. CONTACT COMMUNICATIONS / DISPATCH** (Verify correct frequency prior to starting report)

*Ex: "Communications, Div. Alpha. Stand-by for Emergency Traffic."*

**2. INCIDENT STATUS:** Provide incident summary (including number of patients) and command structure.

*Ex: "Communications, I have a Red priority patient, unconscious, struck by a falling tree. Requesting air ambulance to Forest Road 1 at (Lat./Long.) This will be the Trout Meadow Medical, IC is TFLD Jones. EMT Smith is providing medical care."*

Severity of Emergency / Transport Priority	<input type="checkbox"/> <b>RED / PRIORITY 1 Life or limb threatening injury or illness. Evacuation need is IMMEDIATE</b> <i>Ex: Unconscious, difficulty breathing, bleeding severely, 2<sup>o</sup> – 3<sup>o</sup> burns more than 4 palm sizes, heat stroke, disoriented.</i> <input type="checkbox"/> <b>YELLOW / PRIORITY 2 Serious Injury or illness. Evacuation may be DELAYED if necessary.</b> <i>Ex: Significant trauma, unable to walk, 2<sup>o</sup> – 3<sup>o</sup> burns not more than 1-3 palm sizes.</i> <input type="checkbox"/> <b>GREEN / PRIORITY 3 Minor Injury or illness. Non-Emergency transport</b> <i>Ex: Sprains, strains, minor heat-related illness.</i>	
Nature of Injury or Illness & Mechanism of Injury		<i>Brief Summary of Injury or Illness (Ex: Unconscious, Struck by Falling Tree)</i>
Transport Request		<i>Air Ambulance / Short Haul/Hoist Ground Ambulance / Other</i>
Patient Location		<i>Descriptive Location &amp; Lat. / Long. (WGS84)</i>
Incident Name		<i>Geographic Name + "Medical" (Ex: Trout Meadow Medical)</i>
On-Scene Incident Commander		<i>Name of on-scene IC of Incident within an Incident (Ex: TFLD Jones)</i>
Patient Care		<i>Name of Care Provider (Ex: EMT Smith)</i>

**3. INITIAL PATIENT ASSESSMENT:** Complete this section for each patient as applicable (start with the most severe patient)

Patient Assessment: See IRPG page 106

Treatment:

**4. TRANSPORT PLAN:**

Evacuation Location (if different): (Descriptive Location (drop point, intersection, etc.) or Lat. / Long.) Patient's ETA to Evacuation Location:

Helispot / Extraction Site Size and Hazards:

**5. ADDITIONAL RESOURCES / EQUIPMENT NEEDS:**

*Example: Paramedic/EMT, Crews, Immobilization Devices, AED, Oxygen, Trauma Bag, IV/Fluid(s), Splints, Rope rescue, Wheeled litter, HAZMAT, Extrication*

**6. COMMUNICATIONS: Identify State Air/Ground EMS Frequencies and Hospital Contacts as applicable**

Function	Channel Name/Number	Receive (RX)	Tone/NAC *	Transmit (TX)	Tone/NAC *
COMMAND					
AIR-TO-GRND					
TACTICAL					

**7. CONTINGENCY: Considerations:** If primary options fail, what actions can be implemented in conjunction with primary evacuation method? Be thinking ahead.

**8. ADDITIONAL INFORMATION:** Updates/Changes, etc.

**REMEMBER:** Confirm ETA's of resources ordered. Act according to your level of training. Be Alert. Keep Calm. Think Clearly. Act Decisively.