


INCIDENT OBJECTIVES	1. Incident Name Summit Trail / Chuweah Creek / Upper Lime Creek	2. Date Prepared 08/11/21	3. Time 1900
4. Operational Period Day Operations: 0600 – 2000 August 12, 2021 Night Operations: 1800-2400			
Strategic Framework: Implement a full suppression strategy on the Chuweah Creek, Summit Trail and Upper Lime Creek fires that protects identified values at risk. Values identified include human life and safety, cultural and historic values, primary and recreational residences, wilderness values on Summit Trail, hunting and gathering land and commercial timber.			
Management Objectives: <ul style="list-style-type: none"> - Provide for firefighter and public safety by utilizing the risk management process to maintain safe and effective operational decisions, this includes full suppression strategies utilizing the full complement of tactics to achieve the control objectives. - To the best extent possible minimize size and duration to limit negative impacts to identified values that provides for highest probability of success and in close coordination with agency resource advisors and tribal leadership. - Maintain the existing positive relationships between NW Team 7, the Colville Agency, Washington Department of Natural Resources, cooperators and public by fostering trust and ensuring information is provided in timely manner. - Provide for infectious disease control through thoughtful mitigations when appropriate for the safety of the firefighters and the public we serve. - Provide Initial Attack response and assist as requested by the Colville Agency, Mt. Tolman Fire Center and Washington DNR Northeast Region. 			
Operational Period Command Emphasis:			
Control Objectives: <ol style="list-style-type: none"> 1) LIFE is the most important value to be protected. Place the highest emphasis on protecting our responders/firefighters and our public by using sound risk mitigation and management. 2) Keep fire north of Bridge Creek Road to minimize impacts to structures and recreational facilities at Twin Lakes 3) Keep fire east of BIA Road 73 to reduce loss of commercial timber and cultural values. 4) Keep fire south of Hall Creek Rd. and 17 Mile Rd. to reduce fire footprint and duration. Keep fire west of Carson and Bitterroot Mountains to lessen impact on commercial timber, private property and primary residences in Seyler Valley. 5) Keep Chuweah Creek fire in current footprint, minimize additional impacts to expressed values of concern by continuing with mop up and patrol. 6) Keep Upper Lime Creek fire south of Cache Creek Road, west of Hwy 21, north of Lime Creek Road and east of BIA Road 93 to reduce duration and size of fire footprint and from becoming a resource draw. 			
6. Weather Forecast for Period			
7. General Safety Message			
8. Attachments (mark if attached)			
X Organization List - ICS 203	X	Medical 206WF - 8 Line	Finance Message
X Div. Assignment Lists - ICS 204	X	Safety Message	X Dutch Creek Protocol
X Communications Plan - ICS 205		LCES – ICS 215A	X Phone List
X Medical Plan - ICS 206	X	Weather Forecast	Incident Map(s)
X Air Operation Summary - ICS 220	X	Fire Behavior	X Unit Log
Prepared by Planning Section Chief Michael Charter	Approved by Incident Commander 		

ORGANIZATION ASSIGNMENT LIST	
1. Incident Name Summit Trail / Chuweah Creek / Upper Lime Creek	
2. Date Prepared August 11, 2021	3. Time Prepared 1900
4. Operational Period Day August 12, 2021 0600 – 2000 Night August 12-13, 2021 1800 – 2400	
Position	Name
5. Incident Commander and Staff	
Incident Commander	Jason Loomis
Deputy	Eric Knerr
Safety Officer	Eric Brown
Information Officer	Don Ferguson, Jennifer O'Leary (v), Lillian Mayea
Liaison	Shawn Christianson, Seth Buchanan (T)
COVID Liaison	Shelly Pacheco
6. Agency Representatives	
Agency	Name
Agency Rep.	Joseph Holford
Agency Admin.	Debra Wulff
Agency Admin. WA DNR	Ken McNamee
Agency Rep. WA DNR	Pat Ryan
Resource Advisor	Lawrence Lelone
Interagency Resource Rep	Dale Glenmore
EOC Dept. of Public Safety	Jim Nanamkin
Lt. EMS Fire / Rescue	J. Schumacher
Colville Tribal Police	Steve Brown
Colville COVID Liaison	Rhonda Marchand
7. Planning Section	
Chief	Michael Charter
Resource Unit	Jim McConnell, Shanna McCarty, Rachel Noonan (T)
Situation Unit	Mike Crawford, Jessica Gallimore, Matt Noss (T)
Demob Unit	Marlin Pose
Status Check-in	Tom Cuellar
IMET	Jonathan Pelton, Sean Luchs
Fire Behavior Analyst	Steve Ziel
Air Resource Advisor	Marlene DePietro
GIS Specialists	Aleksandar Dozic, Molly Cox, Jody Thomas (v)
SOPL	Greg Funderburk, Barry Kleckler (T)
8. Logistics Section	
Chief	Max Yager
Facilities	Jan Robbins, Ben Goodin
Base Camp Manager	Bill Bryant (T), Warren House (T)
Supply Unit	Clarence Adams Vicki Cunningham (T)
Info. Technology Spec.	Mike Gascon, Chad Funnemark, Chuck Vertrees

Receiving Distribution	Michael Hanson (T), Spencer Johnson (T)	
Ordering Manager	Lynda Knighton	
Ground Support Unit	Joe Keady	
Communications Unit	Seth Baumgarten	
Food Unit	Kristy Naughton	
Security Manager	Mark Suba, Cliff Brisbois	
Medical Unit	Brad Henning	
9. Operations Section		
OPS Section Chief	Chris Orr, Cindi Tonasket-Ebel (T)	
OPS Section Chief (Planning)	Jon Larson, Brian Tonihka (T)	
a. Summit Trail - Branch I		
Branch Director	Steve Bacigalupo	
Division	X/V	Jennifer Harris, Seth Missal (T)
Division	U	Steven Griego
Division	J	Joaquin Marquez, Zach Sullivan (T)
Group	Contingency	Ken Foss
Group	Structure	Scott Coulson
Division	Night	Travis Baker
b. Summit Trail / Chuweah Creek / Upper Lime Creek - Branch II		
Branch Director	Trevor Wallace	
Division	B/F	Zach Tayer, Linda Gibson (T)
Division	L	Steven Cooke
Division		
Division		
Division		
Division		
Division		
Division		
Division		
c. Air Operations Branch		
AOB Director Plans	Ted Hass	
AOB Director Field	Steve Mizikowski	
Air Attack Supervisor	Jamie Lilienthal	
Air Support Group Supervisor	Mark Hocken, Kevin Johnson (T)	
10. Finance Section		
Chief	Andrea Andresen	
Deputy	Patty Westgate	
Time Unit		
Procurement	Audrey Mainwaring	
Comp/Claims	Kelly Lorenz	
Cost	Lori Bailey	
Prepared by Resource Unit Leader Shanna McCarty		

Fire Behavior Forecast # 25

Name of Incident: Summit Trail, Chuweah Creek, and Upper Lime Creek	Administrative Unit: WA-COA Colville Agency
Date & Time Issued: August 11, 2021 @ 2000	Operational Period: <u>DAY/NIGHT</u> 08/12-13/2021
FBAN: Steve Ziel	Signed: /z/

Assumptions: *Today will be hot and dry with accelerated drying of fuel next few days. RH in the teens with poor night time recovery will produce very low fine fuel moisture and result in increased fire behavior. All fuels will support areas of fire spread during the peak burning period between 1400-1800. Fire behavior conditions will be active-to-very active today. Persistent burning conditions may be expected due to drought conditions and dry(ing) fuels – heavy fuels will retain heat for longer periods providing future reburn threat and mop-up difficulty. Expect continued progressive drying through the week with poor RH recovery occurring through the night. Expect localized wind effects due to the complexity of terrain and distribution of aspects.*

Weather Summary

See attached Fire Weather Forecast

Fire Behavior Summary

Fuels in the fire area are primarily composed of *Grass and shrubs, Timber Litter, and Timber with Understory*. Primary tree species include mixed sizes of Ponderosa Pine, Douglas Fir, with scattered Lodgepole Pine, True Fir and cedar. Local timber litter is compact to fluffy. Brush and understory species include Ocean Spray, ceonothus, hardwoods, dog-hair conifer thickets reproduction. Snags and heavy fuel loading are common throughout all areas. *Live fuels are drought stressed and may contribute to high rates of spread; grasses are fully cured. Fuel type changes occur by management activity, elevation, and aspect. Low crown base height (ladder fuels) and black shaggy moss are present in most of the timbered areas. Timber harvest blocks may contain slash piles.*

Today's "peak period" fire behavior *Will include broader areas of more active surface fire spread including flare ups with isolated torching. Steep slopes may produce active backing, flanking, and fingering head runs. Expect high rates of spread in all fuels with wind/slope alignment. Backing fire may provide slope reversals resulting in upslope fire activity with torching and short-range spotting. Sheltered/shaded fuels may provide reduced fire behavior – heavy fuels will continue to consume and hold heat (due to dryness). Monitor fine fuel moisture closely.*

*** Fine fuel moisture= 3% - 5%%+, 1000hr. moisture=8%, Woody fuels 80%, Probability of Ignition 70% -90%**

Fuel Type	Rate of Spread	Flame Length	Spotting Distance	Sustained Backing Rate
...If your work area includes -	(CH/HR = FPM)		Group Torching	
Grass with mixed shrub (GS2)	10 - 15 ch/hr.	3 - 5 feet	.1 - .2 mile	2 - 3 ch/hr. < 2' FL
Timber with Understory (TU5)	5 - 10 ch/hr.	6 - 8 feet	.1 - .2mile	1 - 1.5 ch/hr 2' FL
Timber Understory (TU1)	1 - 3 ch/hr.	2 - 3 feet	.1 - .2 mile	< .5 ch/hr. < 2' FL
Timber Litter (TL8)	4 - 6 ch/hr.	2 - 3 feet	.1 - .2 mile	< .5 ch/hr 1' FL

Specific Assignments: ***Any firing operations need to apply appropriate heat management techniques.**

- Div. L** – Fine fuel moisture will support surface fire spread, monitor San Poil River and Dry Cr. winds for squirrely effects.
- Div. F** – Expect creeping fuels under timber canopy to spread with sunshine and wind. Surface spread likely with wind/slope alignment.
- Div. J** – Expect some surface spread by lunch. Heavy fuels will continue to consume in-place. NW winds through gaps.
- Div. U** – Complex terrain/irregular edge may produce active spread areas. Heavy fuels will consume in-place, flare-ups possible.
- Div.X/V/B** – Monitor smoldering/creeping, needle cast from earlier fire activity is accumulating over hot ash beds.
- Structure Group(s)** –Monitor fire activity and NW wind influene. Know what your fire is doing at all times.
- Nightshift-** Fair-to-poor overnight humidity recovery will keep fire creeping, with pockets of surface spread after dark.

Air Operations: Mostly sunny sky with NW winds over ridges – fires to the north may provide periods of poor visibility on ridges .

Safety

Not a day to drop your guard..... Unexpected flare-ups are possible, multiple flare-ups may occur with unburned fuel pockets and a little wind. Multiple simultaneous flare-ups become critical without LCES. Plan ahead for actions to take; travel takes time!! Review the Watch Out Situations with your resources– can you mitigate?? Lined to unlined only takes one ember.

**Todays Fire Behavior Forecast contains 727 words written for your situational awareness and discussion with your folks.*



Fire Weather Forecast

FORECAST NO: 27
PREDICTION FOR: Operational Period
SHIFT DATE: 0600 8/12/2021 – 2400 8/13/2021
FORECAST ISSUED: 1830 8/11/2021

NAMES OF FIRES: Summit Trail/Chuweah/Upper Lime Creek
UNIT: Colville Agency
SIGNED: 
Sean Luchs, Incident Meteorologist

...Excessive Heat Warning until 2000 on Saturday...

WEATHER DISCUSSION: A strong upper ridge across the western U.S. this week has started a warming and drying trend that will last through the end of the week. Well above normal temperatures and low humidity are anticipated. The low humidity will cause both minimum RH values to be low and poor to fair humidity recovery overnight. Northerly winds will begin stronger than typical for early in the day at ridges and on higher slopes, gradually falling to around or just below 10 mph in the afternoon. In valleys and lower slopes, terrain driven winds should prevail – but may be somewhat variable early. Friday looks hotter still, but with general/ridge winds becoming south-southwesterly.

WEATHER FORECAST for Today:

Forecast Element	Summit Trail Fire	Chuweah Creek Fire/Upper Lime Creek Fire
Weather/Sky	Patchy smoke early, otherwise mostly sunny.	Patchy smoke early, otherwise mostly sunny.
High Temperature (°F)	85-94	92-101
Minimum Humidity (%)	13-21	11-20
20 ft winds ridgetop/upper slopes (mph)	NNW 10-15 mph, diminishing to N around 10 mph after 1200	NW 10-15 mph with gusts up to 25 mph early, becoming NNW 9-14 after 1100.
20 ft winds Mid and lower Slopes/Valleys (mph)	Downslope/downvalley 3 to 6, becoming Upslope/upvalley 5 to 9 after 0900	Downslope/downvalley 3 to 6, becoming Upslope/upvalley 6 to 11 after 0900
Mixing Height (ft AGL)	7,000	7,300
Transport Winds (mph)	N 15-20 mph before 0900, becoming N 5-10 mph	N 15-20 mph before 1000, becoming N 5-10 mph
CWR (≥ 0.10")	0	0
LAL	1	1
Haines Index	3 (Very Low)	3 (Very Low)

WEATHER FORECAST for Tonight:

Forecast Element	Summit Trail Fire	Chuweah Creek Fire/Upper Lime Creek Fire
Weather/Sky	Mostly Clear with patchy smoke late.	Mostly Clear with patchy smoke late.
Low Temperature (°F)	65-73	65-72
Maximum Humidity (%)	32-42	30-45
20 ft winds ridgetop (mph)	N 4-8	N 5-10
20 ft winds Slopes/Valleys (mph)	Upslope/upvalley 3-7 mph, then downslope/downvalley 2-5 mph by 2200.	Upslope/upvalley 3-7 mph, then downslope/downvalley 2-5 mph by 2200.
CWR (≥ 0.10")	0	0
LAL	1	1

OUTLOOK FOR Friday:

Forecast Element	Summit Trail Fire	Chuweah Creek Fire/Upper Lime Creek Fire
Weather/Sky	Patchy smoke early, otherwise mostly sunny.	Patchy smoke early, otherwise mostly sunny.
High Temperature (°F)	88-96	94-102
Minimum Humidity (%)	15-22	13-20
20 ft winds ridgetop/upper slope (mph)	NNE 5-10 before 0900, becoming SSW 10-15	N 6-11 before 1000, becoming SSW 11-16.
20 ft winds Mid and lower Slopes/Valleys (mph)	Downslope/downvalley 2 to 5 mph becoming Upslope/upvalley 5-9 mph around 0900	Downslope/downvalley 2 to 5 mph becoming Upslope/upvalley 6-11 mph around 0900
Mixing Height (ft AGL)	9,000	9,000
Transport Winds (mph)	S 5-10	S 5-10
CWR (≥ 0.10")	0	0
LAL	1	1
Haines Index	4 (Low)	4 (Low)

Please text weather observations to the Incident Meteorologist at 240-499-6654 with location, elevation, time and weather information.

DIVISION ASSIGNMENT LIST				1. Branch I	2. Division/Group XIV			
3. Incident Name SUMMIT TRAIL				4. Operational Period Date: August 12, 2021 Time: Day 0600 - 2000				
5. Operations Personnel								
Operations Chief		Chris Orr, Cindi Tonasket-Ebel (T)		Division/Group Supervisor		Jennifer Harris, Seth Missal (T)		
Operations Chief (Plans)		Jon Larson, Brian Tonihka (T)		Branch Director		Steve Bacigalupo		
Safety Officer		Eric Brown		Air Attack Supervisor		Jamie Lilienthal		
6. Resources Assigned this Period								
	Strike Team/Task Force/ Resource Designator			Leader		Number Persons	Notes	Tentative Last Work Day
1.	E-4 ENG6 Fonseca Forestry			Armando Fonesca		3		8/19
2.	E-158 ENG6 Lone Wolf Wildfire 41			Daniel Poitras		3		8/22
3.	E-306 ENG6 OR-GRT-114			Daniel Schramm		3		8/17
4.	E-314 ENG6 Big State Wildfire			Jonathan Nolind		3		8/20
5.								
6.	E-14 WTT2 Canyon Creek			Ralph Fitzthum		1		8/21
7.	E-26 WTT2 Smokey The Cub			Cub Carpenter		1		8/22
8.	E-28 WTT2 IA Construction & Fire			Dave Autreau		1		8/20
9.	E-198 WTT2 DNN Enterprises 124			Steve Piper		1		8/17
10.	E-201 WTT2 Peoples Valley 81			Mike Harris		2		8/19
11.								
12.	E-203 MAST Ach Forestry S1			Rugger Sanow		1		8/12
13.	E-253 MAST ETGR			William Eaton		1		8/16
14.								
15.	O-282 FMOD Bailey (aka Newman)			B. Newman/C. Harris		2		8/15
16.								
17.	O-385 EMTF			Shanel Goleman		1		8/23
18.	O-415 EMPF			David Giguere		1		8/24
19.	E-151 AMBU			Weig / Gilbert		2		8/15
20.								
21.	O-229.80 SOFR			Leo Engleson		1		8/12
7. Control Operations. Continue to hold and improve current direct and indirect fire lines in both divisions. Continue to provide structure protection and protection of cultural and resource values. Identify values at risk. Continue holding after burn operations. Continue to mop up and secure fireline edge.								
8. Special Instructions. Backhaul excess equipment. Green flagging indicates avoidance area. When placing pumps, collect and provide Property Number and GPS location to Situation Unit Leader.								
9. Division/Group Communication Summary								
Function	Frequency	System	Channel	Function	Frequency	System	Channel	
Command Repeater	See Comm Plan			Command	See Comm Plan			
TAC				Air To Ground	See Comm Plan			
Prepared by (Resource Unit Leader): Shanna McCarty				Approved by (Planning Section Chief) Michael Charter			Date 8/11/2021	Time 2000

DIVISION ASSIGNMENT LIST		1. Branch I	2. Division/Group U		Page 1/2		
3. Incident Name SUMMIT TRAIL		4. Operational Period Date: August 12, 2021 Time: Day 0600 - 2000					
5. Operations Personnel							
Operations Chief	Chris Orr, Cindi Tonasket-Ebel (T)		Division/Group Supervisor	Steven Griego			
Operations Chief (Plans)	Jon Larson, Brian Tonihka (T)		Branch Director	Steve Bacigalupo			
Safety Officer	Eric Brown		Air Attack Supervisor	Jamie Lilienthal			
6. Resources Assigned this Period							
	Strike Team/Task Force/ Resource Designator	Leader	Number Persons	Notes	Tentative Last Work Day		
1.	C-75 HC1 Silver State IHC	Kevin Kelly	21		8/22		
2.	C-51 HC2 Tom Ferry Farm	Alejandro Garcia	20		8/13		
3.							
4.	E-225 ENG5 Late Summers	Shawn McCauley	3		8/13		
5.	E-229 ENG6 Water Wagons	Jessica Stockton	2		8/13		
6.	E-318 ENG6 FS-VWF	Mitch Neuber	6		8/17		
7.							
8.	E-13 WTT2 EMSR Trucking	Eli Noel	1		8/22		
9.	E-171 WTT2 H&H Fire Contracting	Tom Ferro	1		8/16		
10.	E-234 WTT2 Aspen Mountain 12	Dan Peterson	1		8/12		
11.	E-5004 WTT2 Eagle Ridge Consulting	Ross/Golling	2		8/21		
12.	E-29 SKG4 Tunk Creek LLC	Steve Michlitch	2		8/13		
13.							
14.	E-114 DOZ2 Hayden	Wyatt Hayden	2		8/21		
15.	E-232 DOZ2 Dodge	John Dodge	2		8/21		
16.							
17.	E-103 EXCA Will Logging 3	S. Higbee/J. Wilcox	2		8/23		
18.							
19.	E-58 FEL1 Swedberg	Trevor Thompson	2		8/13		
20.	E-118 FEL1 Gumpert Contracting Inc	Clint Gumpert	1		8/15		
21.	E-59 FEL1 Havillah	Steve Meddock	2		8/23		
7. Control Operations. Continue to prep and seek opportunities for direct and indirect lines, north of Lynx Creek Road. Continue ignition operations on the 4400 elevation road. Implement burn operations as conditions allow.							
8. Special Instructions. Backhaul excess equipment. Green flagging indicates avoidance area. When placing pumps, collect and provide Property Number and GPS location to Situation Unit Leader.							
9. Division/Group Communication Summary							
Function	Frequency	System	Channel	Function	Frequency	System	Channel
Command Repeater	See Comm Plan			Command	See Comm Plan		
TAC				Air To Ground	See Comm Plan		
Prepared by (Resource Unit Leader): Shanna McCarty			Approved by (Planning Section Chief) Michael Charter		Date 8/11/2021	Time 2000	

DIVISION ASSIGNMENT LIST		1. Branch I	2. Division/Group U		Page 2/2		
3. Incident Name SUMMIT TRAIL		4. Operational Period Date: August 12, 2021 Time: Day 0600 - 2000					
5. Operations Personnel							
Operations Chief	Chris Orr, Cindi Tonasket-Ebel (T)	Division/Group Supervisor	Steven Griego				
Operations Chief (Plans)	Jon Larson, Brian Tonihka (T)	Branch Director	Steve Bacigalupo				
Safety Officer	Eric Brown	Air Attack Supervisor	Jamie Lilienthal				
6. Resources Assigned this Period							
	Strike Team/Task Force/ Resource Designator	Leader	Number Persons	Notes	Tentative Last Work Day		
22.	O-80 FAL1 Matlock	Dan Arnott	1		8/15		
23.	O-81 FAL1 Swedberg 1	Rick Elwess	1		8/15		
24.	O-285 FMOD Swedberg	Wolsey/Tudor	2		8/19		
25.							
26.	O-292 TFLD (T) ✈	Charles Fischer	1		8/15		
27.	O-166 TFLD	Alan McGuire-Dale	1		8/22		
28.							
29.							
30.							
31.							
32.							
33.							
34.							
35.							
36.							
37.							
38.							
39.	O-330 EMPF	Angel Thorsvold	1		8/14		
40.	O-414 EMTF	Nicholas Tallman	1		8/24		
41.							
42.	O-229.80 SOFR	Leo Engleson	1		8/12		
7. Control Operations. Continue to prep and seek opportunities for direct and indirect lines, north of Lynx Creek Road. Continue ignition operations on the 4400 elevation road. Implement burn operations as conditions allow.							
8. Special Instructions. Backhaul excess equipment. Green flagging indicates avoidance area. When placing pumps, collect and provide Property Number and GPS location to Situation Unit Leader.							
9. Division/Group Communication Summary							
Function	Frequency	System	Channel	Function	Frequency	System	Channel
Command Repeater	See Comm Plan			Command	See Comm Plan		
TAC				Air To Ground	See Comm Plan		
Prepared by (Resource Unit Leader): Shanna McCarty			Approved by (Planning Section Chief): Michael Charter		Date: 8/11/2021	Time: 2000	

DIVISION ASSIGNMENT LIST		1. Branch I	2. Division/Group J				
3. Incident Name SUMMIT TRAIL		4. Operational Period Date: August 12, 2021 Time: Day 0600 - 2000					
5. Operations Personnel							
Operations Chief	Chris Orr, Cindi Tonasket-Ebel (T)	Division/Group Supervisor	O-221 Joaquin Marquez (8/12), Zach Sullivan (T)				
Operations Chief (Plans)	Jon Larson, Brian Tonihka (T)	Branch Director	Steve Bacigalupo				
Safety Officer	Eric Brown	Air Attack Supervisor	Jamie Lilienthal				
6. Resources Assigned this Period							
	Strike Team/Task Force/ Resource Designator	Leader	Number Persons	Tentative Last Work Day			
1.	C-65 HC2 Tom Ferry Farm	Glen Segal	20	8/17			
2.	C-66 HC2 Pacific Coast Contracting	Santo Vargas	20	8/18			
3.							
4.	E-328 WTS2 Baker Fire	Larry Thornton	1	8/18			
5.							
6.	E-123* DOZ3 McClure	Gary McClure	2	8/24			
7.	E-233 DOZ2 Rowberry Trucking	Jim Varwig	1	8/14			
8.	E-334 DOZ3 Tiger Trucking	Cody Hastings	2	8/18			
9.							
10.	E-254 MAST Bear Mountain Cutters	Lonnie Blankenship	1	8/16			
11.	O-82 FAL1 Swedberg	Dean Page	1	8/21			
12.	O-281 FMOD Rainstorm FM3	T. Pratt/S. McHarque	2	8/15			
13.	O-283 FMOD Bailey Logging	J. Newman/E. Newman	2	8/16			
14.	E-129* UTV Top Gun						
15.	O-289 TFLD (T)	Daniel Renner	1	8/17			
16.	O-239 TFLD	Cody Desautel	1	8/14			
17.							
18.							
19.	S-576 RES	Macabe	4	8/20			
20.							
21.	O-229.80 SOFR	Leo Engleson	1	8/12			
7. Control Operations. Scout for containment opportunities. Continue direct and indirect line construction west of Sitdown Creek.							
8. Special Instructions. Provide map updates. Pumps, chain saws, dozers and retardant allowed in wilderness area. When placing pumps, collect and provide Property Number and GPS location to Situation Unit Leader. *Chuweah Creek Resource.							
9. Division/Group Communication Summary							
Function	Frequency	System	Channel	Function	Frequency	System	Channel
Command Repeater	See Comm Plan			Command	See Comm Plan		
TAC				Air To Ground	See Comm Plan		
Prepared by (Resource Unit Leader): Shanna McCarty		Approved by (Planning Section Chief) Michael Charter			Date 8/11/2021	Time 2000	

DIVISION ASSIGNMENT LIST		1. Branch I	2. Division/Group Contingency Group Page 1/2				
3. Incident Name SUMMIT TRAIL		4. Operational Period Date: August 12, 2021 Time: Day 0600 - 2000					
5. Operations Personnel							
Operations Chief	Chris Orr, Cindi Tonasket-Ebel (T)	Division/Group Supervisor	Ken Foss				
Operations Chief (Plans)	Jon Larson, Brian Tonihka (T)	Branch Director	Steve Bacigalupo				
Safety Officer	Eric Brown	Air Attack Supervisor	Jamie Lilienthal				
6. Resources Assigned this Period							
	Strike Team/Task Force/ Resource Designator	Leader	Number Persons	Notes	Tentative Last Work Day		
1.	C-49 HC2 Northern Columbia Reforestation	Robert Haden	20		8/20		
2.							
3.	E-197 WTT2 Curfman Showers & Potable	Dave Preston	1		8/25		
4.	E-235 WTT2 WetNRed	Allen West	1		8/13		
5.	E-236 WTT2 All Weather Watering	William Hoover	1		8/13		
6.							
7.	E-77 DOZ2 Stufflebeam	Joe Lillie	2		8/20		
8.	E-183 DOZ3 Havillah	Joe Bonnell	2		8/23		
9.	E-230 DOZ2 Silver Nickel Logging	N. Brooks/A. Hannon	2		8/23		
10.							
11.	E-102 EXCA Kettle River Excavating	Braydon Bowman	2	E-298 Masticating Head	8/23		
12.							
13.	E-116 FEL1 Engle	Terry Kilby	2		8/18		
14.	E-119 FEL1 Wyeast	Bradley Woodruff	2		8/17		
15.							
16.	E-172 GRD North Pine	Brandon Weller	2		8/18		
17.	E-173 GRD BIA Roads	Jim Phillips	2		8/20		
18.							
19.	E-329 LOG Carl Seastrom	Emil Seastrom	2		8/20		
7. Control Operations. Continue to seek, assess and identify contingency line and seek opportunity for direct and indirect lines from Bitterroot to Hall Creek. Lynx Creek dozer line improvement. Continue to provide structure protection and protection of cultural and resource values. Identify values at risk. Scout for contingency lines.							
8. Special Instructions. Pumps, chain saws, dozers and retardant allowed in wilderness area. When placing pumps, collect and provide Property Number and GPS location to Situation Unit Leader. Backhaul excess equipment. Green flagging indicates avoidance area. Scout indirect on Hall Creek going West.							
9. Division/Group Communication Summary							
Function	Frequency	System	Channel	Function	Frequency	System	Channel
Command Repeater	See Comm Plan			Command	See Comm Plan		
TAC				Air To Ground	See Comm Plan		
Prepared by (Resource Unit Leader): Shanna McCarty			Approved by (Planning Section Chief) Michael Charter		Date 8/11/2021	Time 2000	

DIVISION ASSIGNMENT LIST		1. Branch I	2. Division/Group Contingency Group Page 2/2				
3. Incident Name SUMMIT TRAIL		4. Operational Period Date: August 12, 2021 Time: Day 0600 - 2000					
5. Operations Personnel							
Operations Chief	Chris Orr, Cindi Tonasket-Ebel (T)	Division/Group Supervisor	Ken Foss				
Operations Chief (Plans)	Jon Larson, Brian Tonihka (T)	Branch Director	Steve Bacigalupo				
Safety Officer	Eric Brown	Air Attack Supervisor	Jamie Lilienthal				
6. Resources Assigned this Period							
	Strike Team/Task Force/ Resource Designator	Leader	Number Persons	Notes	Tentative Last Work Day		
20.	E-250 MAST Havillah	Tim Kershner	2		8/13		
21.							
22.	E-302 SKD2 Kornish Forest #19	Dusty Kitchingham	1		8/17		
23.							
24.	O-180 HEQB	Scotty Seymore	1		8/16		
25.	O-305 HEQB	Jeremy Hunt	1		8/13		
26.							
27.	O-248 TFLD (T)	Ben Marquart	1		8/12		
28.							
29.							
30.							
31.							
32.							
33.							
34.							
35.							
36.							
37.							
38.	O-229.80 SOFR	Leo Engleson	1		8/12		
7. Control Operations. Continue to seek, assess and identify contingency line and seek opportunity for direct and indirect lines from Bitterroot to Hall Creek. Lynx Creek dozer line improvement. Continue to provide structure protection and protection of cultural and resource values. Identify values at risk. Scout for contingency lines.							
8. Special Instructions. Pumps, chain saws, dozers and retardant allowed in wilderness area. When placing pumps, collect and provide Property Number and GPS location to Situation Unit Leader. Backhaul excess equipment. Green flagging indicates avoidance area. Scout indirect on Hall Creek going West.							
9. Division/Group Communication Summary							
Function	Frequency	System	Channel	Function	Frequency	System	Channel
Command Repeater	See Comm Plan			Command	See Comm Plan		
TAC				Air To Ground	See Comm Plan		
Prepared by (Resource Unit Leader): Shanna McCarty			Approved by (Planning Section Chief): Michael Charter		Date: 8/11/2021	Time: 2000	

DIVISION ASSIGNMENT LIST		1. Branch I	2. Division/Group Structure Group				
3. Incident Name SUMMIT TRAIL		4. Operational Period Date: August 12, 2021 Time: Day 0600 - 2000					
5. Operations Personnel							
Operations Chief	Chris Orr, Cindi Tonasket-Ebel (T)		Division/Group Supervisor	Scott Coulson			
Operations Chief (Plans)	Jon Larson, Brian Tonihka (T)		Branch Director	Steve Bacigalupo			
Safety Officer	Eric Brown		Air Attack Supervisor	Jamie Lilienthal			
6. Resources Assigned this Period							
	Strike Team/Task Force/ Resource Designator	Leader	Number Persons	Notes	Tentative Last Work Day		
1.	E-141 ENG3 Mountain View FPD 6329	Kenyon Shephard	4		8/21		
2.	E-311 ENG6 Bailey Enterprises	Clive Bailey	3		8/17		
3.							
4.	E-199 WTT2 G&N 88	Fred Sanchez	1		8/18		
5.							
6.							
7.							
8.							
9.							
10.							
11.							
12.							
13.							
14.							
15.							
16.							
17.							
18.							
19.							
20.	O-229.80 SOFR	Leo Engleson	1		8/12		
7. Control Operations. Find opportunities to utilize and provide updates to the structure protection plan and plan for safe and orderly evacuation. Identify needed resources to complete control operations. Scout for opportunities to establish direct lines.							
8. Special Instructions. Pumps, chain saws, dozers and retardant allowed in wilderness area. Backhaul excess equipment. When placing pumps, collect and provide Property Number and GPS location to Situation Unit Leader. Green flagging indicates avoidance area. Be aware of WUI hazards and triage as described in IRPG.							
9. Division/Group Communication Summary							
Function	Frequency	System	Channel	Function	Frequency	System	Channel
Command Repeater	See Comm Plan			Command	See Comm Plan		
TAC				Air To Ground	See Comm Plan		
Prepared by (Resource Unit Leader): Shanna McCarty			Approved by (Planning Section Chief): Michael Charter		Date: 8/11/2021	Time: 2000	

DIVISION ASSIGNMENT LIST		1. Branch I	2. Division/Group NIGHT				
3. Incident Name SUMMIT TRAIL		4. Operational Period Date: August 12-13, 2021 Time: 1800-2400					
5. Operations Personnel							
Operations Chief	Chris Orr, Cindi Tonasket-Ebel (T)	Division/Group Supervisor	Travis Baker				
Operations Chief (Plans)	Jon Larson, Brian Tonihka (T)	Branch Director	Steve Bacigalupo				
Safety Officer	Eric Brown	Air Attack Supervisor	Jamie Lilienthal				
6. Resources Assigned this Period							
	Strike Team/Task Force/ Resource Designator	Leader	Number Persons	Notes	Tentative Last Work Day		
1.	C-52 HC2 Grayback	Ronald Wood	18		8/13		
2.	E-154 ENG6 B&B Suppression	David Bryant	3		8/14		
3.	E-159 ENG6 Lone Wolf WF	David Saranto	3		8/23		
4.	E-224 ENG6 HI LLC	Marin Hebert	2	R&R 8/13 and 8/14	8/29		
5.	E-237 WTT2 K&R Construction	Austin Holtmann	1	R&R 8/14 and 8/15	8/29		
6.	E-238 WTT2 K&R Construction	John Bartkowski	1		8/14		
7.	E-239 WTT2 Black Range Enterprises	Samuel Green	1		8/13		
8.	E-87* SKG3 Tunk Creek 4	Jack Obryan, Jr. (Butch)	2		8/23		
9.	E-88* SKG3 Tunk Creek 1	Darrell Green	2		8/23		
10.							
11.	E-378 DOZ1 Doran Logging	Frank Clien	2		8/23		
12.	E-77* DOZ3 BIA Roads	George Batten	1		8/16		
13.							
14.	O-288 TFLD (T)	Cameron Shaughnessy	1		8/17		
15.							
16.	O-206 EMPF	Libby Shroyer	1		8/15		
17.	O-210 EMTF	Jacob Buchert	1		8/17		
18.							
19.	E-17* AMBU	T. Morrow/J. Bower	2		8/27		
7. Control Operations. Patrol, mop-up, and improve containment lines if possible. Work location will be based on day's activity and priorities.							
8. Special Instructions. Pumps, chain saws, dozers and retardant allowed in wilderness area. When placing pumps, collect and provide Property Number and GPS location to Situation Unit Leader. Backhaul excess equipment. Green flagging indicates avoidance area. *Chuweah Creek Resource.							
9. Division/Group Communication Summary							
Function	Frequency	System	Channel	Function	Frequency	System	Channel
Command Repeater	See Comm Plan			Command	See Comm Plan		
TAC				Air To Ground	See Comm Plan		
Prepared by (Resource Unit Leader): Shanna McCarty			Approved by (Planning Section Chief) Michael Charter		Date 8/11/2021	Time 2000	

DIVISION ASSIGNMENT LIST		1. Branch II	2. Division/Group B/F Page 1/2				
3. Incident Name SUMMIT TRAIL		4. Operational Period Date: August 12, 2021 Time: Day 0600 - 2000					
5. Operations Personnel							
Operations Chief	Chris Orr, Cindi Tonasket-Ebel (T)	Division/Group Supervisor	O-249 Zach Tayer (8/13), Linda Gibson (T)				
Operations Chief (Plans)	Jon Larson, Brian Tonihka (T)	Branch Director	Trevor Wallace				
Safety Officer	Eric Brown	Air Attack Supervisor	Jamie Lilienthal				
6. Resources Assigned this Period							
	Strike Team/Task Force/ Resource Designator	Leader	Number Persons	Notes	Tentative Last Work Day		
1.	E-5 ENG6 Late Summer Wildfire LLC 08	Josh Crowlard	3		8/23		
2.	E-6 ENG6 Innes Wood Products	Josh Quochoyfeta	3		8/14		
3.							
4.	E-1 WTT2 Innes Wood	Scott Dawson	1		8/12		
5.	E-48 WTT2 Simons 02	Scott Keith	1		8/25		
6.	E-53 WTT2 Breeze By Fire Equip	Caleb Jock	1		8/16		
7.	E-357 SKG3 Eash Logging	Tim Eash	2		8/21		
8.							
9.	E-5000 DOZ2 Van Dyke Logging Inc 2	Jim Van Dyke	1		8/16		
10.	E-184 DOZ3 Will Logging 10	Jarvis Morrill	2		8/21		
11.	E-5001 DOZ3 Van Dyke Logging Inc1	Ronnie Brown	1		8/13		
12.							
13.	E-61 EXC2 Tollefson	Brett Morris	2		8/13		
14.							
15.	E-117 FEL1 Boulder Ridge	JD Wells	2		8/12		
16.	E-291 FEL1 McClellan Contracting	Ryan McClellan	2		8/19		
17.	E-294 FEL1 L&L Excavating	John Lemons	2		8/16		
18.							
19.	E-255 MAST Morris Forestry	Keith Dougharity	2		8/16		
20.	E-309 MAST Mann's Cleanup	Courtney Mann	2		8/20		
7. Control Operations. Continue to prep and seek opportunities for direct and indirect lines. Burnout operations as conditions allow. Patrol and mop up to the extent necessary to maintain control objectives.							
8. Special Instructions. Pumps, chain saws, dozers and retardant allowed in wilderness area. When placing pumps, collect and provide Property Number and GPS location to Situation Unit Leader. Backhaul excess equipment. Green flagging indicates avoidance area.							
9. Division/Group Communication Summary							
Function	Frequency	System	Channel	Function	Frequency	System	Channel
Command Repeater	See Comm Plan			Command	See Comm Plan		
TAC				Air To Ground	See Comm Plan		
Prepared by (Resource Unit Leader): Shanna McCarty			Approved by (Planning Section Chief): Michael Charter		Date: 8/11/2021	Time: 2000	

DIVISION ASSIGNMENT LIST		1. Branch II	2. Division/Group B/F Page 2/2				
3. Incident Name SUMMIT TRAIL		4. Operational Period Date: August 12, 2021 Time: Day 0600 - 2000					
5. Operations Personnel							
Operations Chief	Chris Orr, Cindi Tonasket-Ebel (T)	Division/Group Supervisor	O-249 Zach Tayer (8/13), Linda Gibson (T)				
Operations Chief (Plans)	Jon Larson, Brian Tonihka (T)	Branch Director	Trevor Wallace				
Safety Officer	Eric Brown	Air Attack Supervisor	Jamie Lilienthal				
6. Resources Assigned this Period							
	Strike Team/Task Force/ Resource Designator	Leader	Number Persons	Notes	Tentative Last Work Day		
21.	O-11 HEQB	VJ Elwell	1		8/11		
22.	O-297 HEQB ✕	Toby Bakos	1		8/16		
23.	O-298 HEQB (T) ✕	Shawn Nicholson	1		8/15		
24.							
25.	O-252 TFLD	Ian McCord	1		8/12		
26.	O-250 TFLD (T)	Jeff Brink	1		8/13		
27.							
28.							
29.							
30.							
31.							
32.							
33.							
34.							
35.							
36.	O-45 EMTF	Joelle Wilson	1		8/16		
37.	O-319 EMTF	Londa VanKirk	1		8/14		
38.	E-178 AMBU	Satterfied/Craig	2		8/16		
39.							
40.	O-253 SOFR	George Libercajt	1		8/12		
7. Control Operations. Continue to prep and seek opportunities for direct and indirect lines. Burnout operations as conditions allow. Patrol and mop up to the extent necessary to maintain control objectives.							
8. Special Instructions. Pumps, chain saws, dozers and retardant allowed in wilderness area. When placing pumps, collect and provide Property Number and GPS location to Situation Unit Leader. Backhaul excess equipment. Green flagging indicates avoidance area.							
9. Division/Group Communication Summary							
Function	Frequency	System	Channel	Function	Frequency	System	Channel
Command Repeater	See Comm Plan			Command	See Comm Plan		
TAC				Air To Ground	See Comm Plan		
Prepared by (Resource Unit Leader): Shanna McCarty			Approved by (Planning Section Chief): Michael Charter		Date: 8/11/2021	Time: 2000	

DIVISION ASSIGNMENT LIST		1. Branch II	2. Division/Group L		Page 1/2		
3. Incident Name UPPER LIME CREEK		4. Operational Period Date: August 12, 2021 Time: Day 0600 - 2000					
5. Operations Personnel							
Operations Chief	Chris Orr, Cindi Tonasket-Ebel (T)	Division/Group Supervisor	Steven Cooke				
Operations Chief (Plans)	Jon Larson, Brian Tonihka (T)	Branch Director	Trevor Wallace				
Safety Officer	Eric Brown	Air Attack Supervisor	Jamie Lilienthal				
6. Resources Assigned this Period							
	Strike Team/Task Force/ Resource Designator	Leader	Number Persons	Notes	Tentative Last Work Day		
1.	C-79 HC2IA GASC Crew 1	Troy Helms	20		8/22		
2.	C-20* HC2 Franco Reforestation F009	Jose JD Franco	20		8/12		
3.							
4.	E-313 ENG4 Eagle Cap	Travis Vetter	3		8/18		
5.	E-319 ENG6 Big State Wildfire #67	Ronnie Ouimeppe	3		8/17		
6.	E-320 ENG6 S&L Services	Mitchel Rushlow	3		8/17		
7.							
8.	E-25 WTT2 King Hydroseeding	Timothy Ashe	1		8/20		
9.	E-327 WTS2 H&H Enterprise	Russ Leake	1		8/18		
10.	E-143 SKDS James E Woodward Inc	Tim Cross	3		8/13		
11.	E-144 SKDS Outback	Zachary Johnson	2		8/12		
12.							
13.	E-185 DOZ3 Hofbauer 02 w/Lowboy	Stephen Hofbauer	2		8/15		
14.	E-108 DOZ3 Will Logging 7	Jason Sutton	1		8/19		
15.	E-361 DOZ3 Jeff Smith Excavating	Jeff Smith	2		8/21		
16.							
17.	E-356 SKID K&M Contracting	K. Montgomery	2		8/21		
18.							
19.	O-284 FMOD Swedberg	Craig Green	2		8/19		
20.	O-286 FMOD Timbersmith Forestry #5	Kalvin Cyrus/Wils Riley	2		8/16		
7. Control Operations. Construct direct/indirect control lines.							
8. Special Instructions. When placing pumps, collect and provide Property Number and GPS location to Situation Unit Leader. *Chuweah Creek Resource.							
9. Division/Group Communication Summary							
Function	Frequency	System	Channel	Function	Frequency	System	Channel
Command Repeater	See Comm Plan			Command	See Comm Plan		
TAC				Air To Ground	See Comm Plan		
Prepared by (Resource Unit Leader): Shanna McCarty			Approved by (Planning Section Chief) Michael Charter		Date 8/11/2021	Time 2000	

DIVISION ASSIGNMENT LIST		1. Branch II	2. Division/Group L		Page 2/2		
3. Incident Name UPPER LIME CREEK		4. Operational Period Date: August 12, 2021 Time: Day 0600 - 2000					
5. Operations Personnel							
Operations Chief	Chris Orr, Cindi Tonasket-Ebel (T)	Division/Group Supervisor	Steven Cooke				
Operations Chief (Plans)	Jon Larson, Brian Tonihka (T)	Branch Director	Trevor Wallace				
Safety Officer	Eric Brown	Air Attack Supervisor	Jamie Lilienthal				
6. Resources Assigned this Period							
	Strike Team/Task Force/ Resource Designator	Leader	Number Persons	Notes	Tentative Last Work Day		
21.	O-363 TFLD	Jared Culbertson	1		8/22		
22.	O-364 TFLD (T)	Matthew Graeve	1		8/22		
23.							
24.							
25.							
26.							
27.							
28.							
29.							
30.							
31.							
32.							
33.							
34.							
35.							
36.							
37.	O-392 EMPF	Remington Becker	1		8/22		
38.	O-417 EMTF	Broc Lahti	1		8/22		
39.							
40.	O-253 SOFR	George Libercajt	1		8/12		
7. Control Operations. Construct direct/indirect control lines.							
8. Special Instructions. When placing pumps, collect and provide Property Number and GPS location to Situation Unit Leader. *Chuweah Creek Resource.							
9. Division/Group Communication Summary							
Function	Frequency	System	Channel	Function	Frequency	System	Channel
Command Repeater	See Comm Plan			Command	See Comm Plan		
TAC				Air To Ground	See Comm Plan		
Prepared by (Resource Unit Leader): Shanna McCarty			Approved by (Planning Section Chief) Michael Charter		Date 8/11/2021	Time 2000	

AIR OPERATIONS SUMMARY 220

Prepared By: Ted Hass, AOB

Prepared Date: 08/11/2021

Prepared Time: 1900

INCIDENT NAME: Summit Trail/ Chuweah Cr./Lime Fires	OPS PERIOD DATE: 08/12/2021	START TIME: 0830	END TIME: 2030	SUNRISE: 0539	SUNSET: 2016
Risk Assessment Mitigations, Special Instructions, and Remarks: Assess Risk Daily: assess visibility , weather, complacency, communications , fatigue, etc. – Make informed risk acceptance decisions.	Helibase Info: Ball Field Helibase: N48°17.91' x W118°12.37'	TFR Info: 1/3482 (rectangle) up to 10,500 feet MSL	See Medical for Hoist Information. Order through Mt. Dispatch		
	Summit Helispot: N48°17.23' x W118°14.15' Colville airport (63S) N48°32.65' x W117°53.01'	TFR Frequency: 126.0000	Lime Fire (Div L): N48°09.25' x W118°42.95'		
SITUATIONAL AWARENESS!!! ALWAYS MONITOR PRIMARY A/G					
Potential Loaners: Type 3 - 32HX. Type 2 - 342WN (Chewelah) Order to NEWICC through Mt. Tolman.					

Position	NAME	PHONE #	FREQUENCIES	type	Freq. TX	Freq. RX	FIXED-WING Avail/ Type/ Make-Model/ N#
AOBD Plans	Ted Hass	541-646-1318	Air/Air Primary TFR	AM	126.0000	126.0000	AIRTANKERS- order through AA from Mt. Tolman Dispatch
AOBD Field	Steve Mizikowski	541-580-5210	Air/Air Secondary	AM	132.5500	132.5500	MRB@ Round Lake Arbor N48°17.75' x W118°19.19'
ASGS	Mark Hocken	541-261-1085	Colville Agency IA	AM	133.3000	133.3000	E-Mail ALL Costs and CTRs to: 2021.Summitrail.finance@firenet.gov Helibase commo trailer – (E-193) Helibase Water Tender – (E-125) Helibase Water Tender – (E-195)
ATGS	Jamie Lilienthal	541-529-9492	A/G Primary	FM	170.2500	170.2500	
HEBM	Kevin Johnson	541-660-5880	A/G Secondary	FM	167.9500	167.9500	
HEBM(t)	Mandi Shoaf	530-708-1739	Air Keller – Mt. Tolman Dispatch	FM	166.3250 (123.0)	172.7750 (156.7)	
			VMED28	FM	155.3400	155.3400	
			Air Guard	FM	168.625 (110.9)	168.625	
Mt. Tolman	Debbie Caudell	509-634-3105	DECK	FM	163.1000	163.1000	

HELICOPTERS:

FAA N#	T Y	MAKE/ MODEL	BASE	AVAIL	REMARKS	FAA N#	TY	MAKE/ MODEL	BASE	AVAIL	REMARKS
N947CH	1	CH-47D	Colville	0830	Bucket (CHU_A-33)	350HA	3	AS350	Ball Field	0830	Air Attack (A-131)
N205LM	2	205A1++	Ball Field	0830	Standard (A-82)						
950FS	3	AS350	Ball Field	0900	PSD, Air Attack (A-80)	N448JS	1	S-61N	Nespelem	0830	On loan to Whitmore (CHU_34)

INCIDENT RADIO COMMUNICATIONS PLAN I-205				1. INCIDENT NAME		2. DATE/TIME PREPARED		3. OPERATIONAL PERIOD DATE/TIME			
				Summit Trail Fire		08/11/2021 1800		8/12/2021 All Shifts			
4. BASIC RADIO CHANNEL UTILIZATION											
Ch #	Function	Channel Name	Assignment	RX Freq	N/W	RX Tone/NAC	TX Freq	N/W	TX Tone/NAC	Mode Analog (A) Digital (D) Mixed (M)	Remarks
1	Command	CMD1		170.1375	N	100.0	165.6750	N	100.0	A	Oregon City Ridge (Center of Fire Area)
2	Command	CMD2		170.2375	N	100.0	162.1875	N	100.0	A	Gold Mtn (South of Fire)
3	Command	CMD3		172.5500	N	100.0	167.5750	N	100.0	A	Cody Butte (West of Fire)
4	Command	CMD4		170.0000	N	100.0	166.6750	N	100.0	A	Grizzly Mtn (North Side of Fire)
5	Tactical	TAC5	Contingency	168.2500	N	100.0	168.2500	N	100.0	A	
6	Tactical	TAC6	DIV B/F & NIGHT	168.0500	N	100.0	168.0500	N	100.0	A	
7	Tactical	TAC7	DIV J	166.7750	N	100.0	166.7750	N	100.0	A	
8	Tactical	TAC8	DIV XV	168.6000	N	100.0	168.6000	N	100.0	A	
9	Tactical	TAC9	DIV U	166.7250	N	100.0	166.7250	N	100.0	A	
10	Tactical	TAC10	Structure Group	168.2000	N	100.0	168.2000	N	100.0	A	
11	Local Rptr	Grizzly		169.7125	N	136.5	164.1625	N	114.8	A	
12	Local A/G	A/G 51		168.3125	N		168.3125	N		A	
13	Air to Ground	A/G Pri		170.2500	N		170.2500	N		A	
14	Air to Ground	A/G Sec		167.9500	N		167.9500	N		A	
15	Medical A/G	VMED28		155.3400	N		155.3400	N		A	A/G use with Air Ambulance
16	AIRGUARD			168.6250	N		168.6250	N	110.9	A	
5. Special Instructions:											
6. I-205 Prepared By: Communications Unit Leader						Name:			Signature:		
						Seth Baumgarten			<i>Seth Baumgarten</i>		

INCIDENT RADIO COMMUNICATIONS PLAN I-205		1. INCIDENT NAME		2. DATE/TIME PREPARED		3. OPERATIONAL PERIOD DATE/TIME					
Lime Creek Fire		Lime Creek Fire		08/11/2021 1800		8/12/2021 All Shifts					
4. BASIC RADIO CHANNEL UTILIZATION											
Ch #	Function	Channel Name	Assignment	RX Freq	N/W	RX Tone/NAC	TX Freq	N/W	TX Tone/NAC	Mode Analog (A) Digital (D) Mixed (M)	Remarks
1	Tactical	TAC1	DIV L	166.7750	N	123.0	166.7750	N	123.0	A	
2	Command	CMD2		170.2375	N	100.0	162.1875	N	100.0	A	Located on Gold Mtn
3	Command	CMD3		172.5500	N	100.0	167.5750	N	100.0	A	Located on Cody Butte
4	Tactical	TAC4		166.7250	N	123.0	166.7250	N	123.0	A	
5	Tactical	TAC5		168.2000	N	123.0	168.2000	N	123.0	A	
6	Local Rptr	Keller		169.7125	N	136.5	164.1625	N	123.0	A	
7	Local Rptr	Grizzly		169.7125	N	136.5	164.1625	N	114.8	A	
8	Local Tac	Fire C TAC		166.9750	N	151.4	166.9750	N	151.4	A	
9	Local Tac	Fire D TAC		169.3625	N	167.9	169.3625	N	167.9	A	
10	Command	CMD10		170.4500	N	100.0	168.1000	N	100.0	A	Out of Service
11	Command	CMD11		170.6875	N	100.0	166.5750	N	100.0	A	Located near Hwy 2 @ Hwy 21
12	Local A/G	A/G 51		168.3125	N		168.3125	N		A	
13	A/G	A/G Pri		170.2500	N		170.2500	N		A	
14	A/G	A/G Sec		167.9500	N		167.9500	N		A	
15	Medical A/G	VMED28		155.3400	N		155.3400	N		A	A/G use with Air Ambulance
16	AIRGUARD			168.6250	N		168.6250	N	110.9	A	
5. Special Instructions:											
6. I-205 Prepared By: Communications Unit Leader				Name: Seth Baumgarten				Signature: Seth Baumgarten			

SAFETY CULTURE (not the glove police)



**WILDLAND
FIREFIGHTER
FOUNDATION**



Almost there! At the risk of eating my words because we are not home yet, I would like to recognize the commitment to safety that each of you has exhibited on this assignment. Everyone on this incident whether your assignment is structure protection, cleaning and rolling miles of hose, chipping or masticating vegetation, Deciding DRAW-D tactics, staying up late and getting up early so maps and IAPS are accurate and ready, deciphering messy CTRs so we get paid, flying recon or communication missions to the crews and engines that are diligently securing the fire edge in the scorching sun... **THANK YOU.**

The culture of wildland firefighting is steeped in history and tradition, some good, some bad. Unfortunately, we have had to develop many of our policies after the death of firefighters. The National Fallen Firefighters Foundation has developed the "EVERYONE GOES HOME" program. There is a list of 16 Life Safety Initiatives. There is a lot of information! In today's safety message we will focus on just a few safety culture behaviors.

- **DRIVING:** Everyone in the cab needs to be looking out for hazards. Drivers: pay attention follow the rules of the road! If you aren't the driver, study the route, be a co-pilot not a backseat driver!
- **LEADERS:** Give relevant operational briefings before engaging the work. Read the IRPG Operational Leadership Principles. Go ahead, do it now, I can wait...
- **CREW MEMBERS:** Seek a mentor. Develop a strong work ethic by working hard, smiling, and caring more about your buddies wellbeing than your own.
- **PROFESSIONALISM:** Your words and actions reflect your character. You represent every firefighter out here. Be proud of that and be nice.
- **LEARN AND TRAIN:** Be a student of not just fire but the human interactions within the fire environment. Pay attention!
- **SEEK OUT THE OLD SALTY FIREFIGHTERS FOR SOME HISTORICAL PERSPECTIVE:** You don't know where you're going, until you know where you came from.
(You will hear some interesting stuff!)
- **GIVE ATTENTION TO YOUR PERSONAL LIFE:** As you head home remember to re-enter life a bit slower with patience and care. De-stress using healthy techniques.
- **HAVE LIVELY DISCUSSION AMONGST YOUR MODULE:** (This probably is the most important!)

Here's a video link discussing wildland culture from the survivors of the South Canyon Fire.

<https://www.everyonegoeshome.com/resources/wildland/>

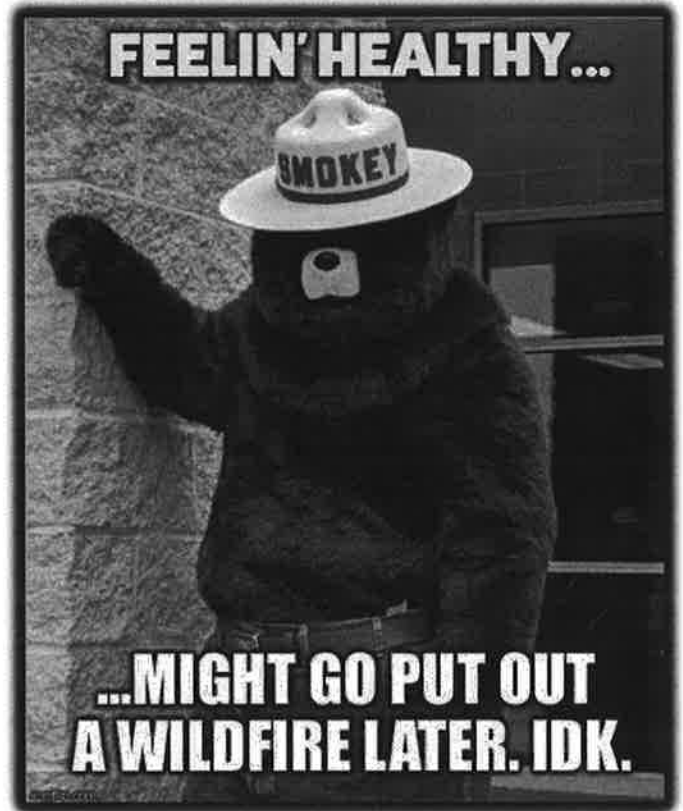
Be well and take care of each other. It was an honor to serve you all. Prepared by: NW-7 Safety Officer Eric Brown

COMMON QUESTIONS ABOUT INFECTION CONTROL

What happens when a crewmember is showing symptoms, exposed in route? Will they have to quarantine? Is there a difference from vaccinated/non-vaccinated?

In accordance with current revised CDC guidance, all people over the age of 12 should be fully vaccinated. Individuals who are fully vaccinated need not worry about exposure to COVID-19 unless they become symptomatic (three or more symptoms of COVID-19, which with the Delta Variant typically includes a fever and respiratory symptoms). The vaccines remain highly effective against all variants in spite of recent media reports. Individuals who display symptoms, vaccinated or unvaccinated, should be tested for COVID-19. If individuals show symptoms and are tested and a negative test is returned (rapid or otherwise), they need not quarantine. Individuals who are unvaccinated and show symptoms or who were exposed to a known case of COVID-19 must quarantine until they are released by a healthcare provider (typically involving a negative test) or 14 days. Individuals who are not fully vaccinated must abide by all CDC recommended social distancing guidelines. Masks, while an important tool, cannot be considered sufficient protection alone against any variant of COVID-19, especially the Delta Variant. Vaccination is extremely important and available at several facilities across the reservation and nearly every pharmacy in the U.S.

Dr. Dan Barbara
Director, Health and Human Services
Colville Confederated Tribes



REMEMBERIf you are feeling unwell...

Immediately separate yourself from others! Notify your supervisor or come see us, we are located in the small white tent across the street from Medical.

Health Liaisons: Shelly Pacheco 575-921-3415
Rhonda Marchand 509-429-0685
Seth Buchanan 206-228-4512

COVID RESPONDERS: Anna Grimes (Summit Trail) 425-239-8008
Kevin Guitron (Keller) 425-890-6774



Northwest MAC Group

Northwest Coordination Center
150 SW Harrison St Suite 400
Portland OR 97201
503-808-2720

August 3, 2021

To: Incident Commanders on Pacific Northwest (PNW) IMTs, IMTs working in the Geographic Area, and all PNW Agency Administrators
From: Chuck Turley, PNW MAC Acting Chair on behalf of all PNW MAC Agency Executives
Subject: COVID Mitigation Expectations and Requirements

The frequency of COVID exposure and cases is increasing on our PNW wildfire incidents and within support functions. PNW MAC has reviewed the multiple guidance documents provided by CDC, Wildland Fire Medical and Public Health Advisory Team (MPHAT), and federal, state, and local entities. Beginning immediately our expectation and direction is that all PNW incidents and their support functions will implement and enforce the following:


- for **all** resources assigned to an incident within the PNW, and for our NW IMTs assigned outside the PNW, wear a mask at all times whether inside or outside. Exceptions include working alone, working on the fire line, having a medical exemption, and/or pilots and flight crew during all phases of flights for the following missions: airtanker, smokejumper, ATGS, ASM, point-to-point, HELCO, short-haul, rappel, and aerial ignition,
- highly encourage limiting access to all fire related facilities, and
- highly encourage maximum use of virtual meetings to the extent possible.

The PNW MAC and partner agencies are not authorizing the “Module as One” concept nor any process that would lessen the expectations and requirements set forth in this letter.

This direction applies to **all** levels of incident operations and **all** aspects of an incident including but not limited to transportation to/from incidents, ICPs, spike camps, helibases, tanker bases, ground support units, dispatch centers, smokejumper bases, caches, etc.

Thank you for your vigilance of COVID protections.

Respectfully,



 Chuck Turley
 PNW MAC Acting-Chair
 Washington Department of Natural Resources



 Date

- Bureau of Land Management
- U.S. Forest Service
- U.S. Fish and Wildlife Service
- National Park Service

- Bureau of Indian Affairs
- Washington State Fire Marshal
- Washington State Association of Fire Chiefs
- Washington State Dept. of Natural Resources

- Oregon Department of Forestry
- Oregon Fire Chiefs Association
- Oregon State Fire Marshal

ICP SERVICE HOURS



Quiet Hours:

2200 - 0600

Kitchen:

Breakfast: 0500 - 0830

Dinner: 1700 - 2100

Shower:

0500 - 1200

1500 - 2300

Supply:

0600 - 2200

Fuel:

0600 - 1000

1400 - 2130



Photos and Videos Needed

Photos and short videos (30 seconds or less) are needed to tell the story of Summit Trail, Chuweah Creek, and Upper Lime Creek Fires.

Please send them to PIO staff

via text (385) 999-1380

-or-

Email 2021.summittrail@firenet.gov

Provide your name for credit and basic info about where the photo was taken and what's happening in it.

Your photos and videos are being posted at:

Summit Trail Fire - <https://inciweb.nwcg.gov/incident/7677/>

Chuweah Creek Fire – <https://inciweb.nwcg.gov/incident/7664/>

Northwest IMT 7 Facebook Page - <https://www.facebook.com/nwteam7>

Colville Tribal Broadcasts, News and Information Facebook Page –
<https://www.facebook.com/CCTBroadcasts>

Thank you!



TEAM 7 HOSE LAY KIT

7/16/2014

Item	Amount
1 1/2 in. synthetic hose	1000 ft.
1 in. synthetic hose	500 ft.
3/4 in. garden hose	500 ft.
1 1/2 in. gated wye	5 ea.
1 1/2 in. - 1 in. reducers	5 ea.
1 in. combination nozzle	5 ea.
1 in. - 3/4 in. reducer	5 ea.
3/4 in. valve, shutoff, ball	5 ea.
3/4 in. Nozzle	5 ea.
3/4 in. gated wyes	5 ea.

Sprinkler Kit NFES # 1048

Item	Amount
Sprinkler head w/couplings	4 ea.
3/4 in. garden hose	250 ft.
1 1/2 x 1 1/2 in. Tee	4 ea.
1 x 3/4 reducer	4 ea.
1 1/2 in. - 1 in. reducers	1 ea.
3/4 in. gated wyes	2 ea.
3/4 in. valve, shutoff, ball	4 ea.
3/4 in. Nozzle	1 ea.
3/4 pressure regulator,	4 ea.
1 in. nozzle, plastic 60 gpm	1 ea.
10 in. adjustable wrench	1 ea.

LINE ORDER PROCESS

All line orders will go through the Comm. Unit.
 Preferred method is over the radio.
 The alternate will be to call COML. At 503-867-3045

Team 7 Line Supply Order		Order #			
Date & Time Order Placed	Deliver To Location/time (Division, Drop Point, Heli Spot, Lat./Long)	Delivery Method (Driver, Heli, DIVS to P/U)			
Order received in Communications (name & time)		Ordered by (name and Position)			
Order received in Supply by (name & time)		Ground Contact			
Order received in Transportation by (name & time)		Contact Freq.			
Order received in Helibase by (name & time)		Special Instructions/line length/ elevation			
Order shipped to line by (name & time)					
#	Item	Amount	#	Item	Amount
1	Meals #1842	MRE 12/Cs	33	Slingshale Bag (Pot.) #0435	
2	Water 0048	5 gal cubies	34	Slingshale Bag (Sup.)72 g. #0426	
3	Gatorade	24/Cs	35	Coffee Kit #0480	
4	Batteries, AA #0030	24/pg	36	Coffee 3lb Can	
5	Batteries, AAA #7471	24/pg	37	Folda-Tank 1000 gal #0661	
6	Gas Unleaded/5 gal		38	Pumpkin 3000 gal. #0568	
7	2 Cycle Oil #0341	Qt	39	Backpack Pump #1149	
8	2 cycle Oil #3444	1 Gal. mix (5 gal.)	40	Mark III pump + Kit #0148	
9	Diesel		41	Lightweight Pump #0686	
10	Bar Oil #1880	Gal	42	Volume Pump # 1222	
11	Shovel #0171		43	Hose 1 1/2" #1239 100' lg	
12	Pulaski #0146		44	Hose 1" #1238 100' lg	
13	Mcleod #0296		45	Hose 3/4" #1016 50' lg	
14	Combi #1180		46	Reducer 1 1/2" to 1" #0010	
15	Chainsaw Kit #0340		47	Reducer 1" to 3/4" #0733	
16	Drip Torch #0241	Empty	48	Gated "y" 1 1/2" #0231	
17	Fussee #0105		49	Gated "y" 1" #0259	
18	Sleeping Pad #1566		50	Gated "y" 3/4" #0904	
19	Sleeping Bag #1062		51	In-line Tee 1 1/2" to 1" #0230	
20	Fly Tent #0970		52	Nozzle KK 1 1/2" #1082	
21	Plastic Sheeting #0143		53	Nozzle KK 1" #1081	
22	Parachute Cord #0533		54	Nozzle 3/4" #0136	
23	Fiber Tape #0222		55	Nozzle, Forester 1" #0024	
24	Garbage Bags #0021		56	Sprinkler kit #1048 (4 head)	
25	Leadline 3000 lbs #0528		57		
26	Cargo Net 3000lb #0531		58		
27	Swivel 3000lb #0526		59	Team 7 Hose Lay Kit	
28	Foam 5 gal. #1145		60		
29	Toilet Paper #0142		61		
30	Bath in a Bag, Small #0206		62		
31	Bath in a Bag, Large #0712		63		
32			64		

TEAM PERFORMANCE CRITIQUE FORM



TO: CREW BOSSES AND OTHER FIRE OVERHEAD

Our Incident Management Team is interested in doing the best job that we can. This is your opportunity to critique us! Give us your thoughts on how we are doing, or what we can improve on. Please take a few minutes to complete this form and drop it off in de-mob/check-in before you leave. All comments are anonymous unless you let us know who you are. We will use the information to improve our management team in the future. Thanks for your input!

-Incident Commander

INCIDENT NAME: _____ **DATE:** _____

1. How would you rate the treatment you and /or your crew received on this incident?

Excellent Good Fair Poor

Comments?

2. How well did the following items meet your needs?

Breakfast	Excellent	Good	Fair	Poor
Lunch	Excellent	Good	Fair	Poor
Dinner	Excellent	Good	Fair	Poor
Sleeping Area	Excellent	Good	Fair	Poor
Medical	Excellent	Good	Fair	Poor
Showers	Excellent	Good	Fair	Poor
Sanitation	Excellent	Good	Fair	Poor
Supply	Excellent	Good	Fair	Poor
Transportation (Ground Support)	Excellent	Good	Fair	Poor
Finance	Excellent	Good	Fair	Poor
Operational Briefing	Excellent	Good	Fair	Poor
Communications	Excellent	Good	Fair	Poor

Comments?

3. How well were the operational tactics explained to you (Leader's Intent)?

Excellent Good Fair Poor

Comments?

4. How would you rate the knowledge level and performance of your line overhead?

Excellent Good Fair Poor

Comments? (Please give names of exceptional or unsatisfactory people.)

5. How would you rate the team's risk management and attitude toward your safety?

Excellent Good Fair Poor

Comments?

6. Did anything really frustrate you about how this incident was managed? If so, what could this team do to concentrate on improving performance?

No Yes (please give suggestions)

Comments?

7. How clear and accurate were the IAPs and maps?

1 2 3 4 5 6 7 8 9 10

Comments?

8. On a scale of 1 to 10, with 10 being the best, how would you rate the Overall performance this team did on the incident?

1 2 3 4 5 6 7 8 9 10

Comments?

Thank You for Your Time.....

TENTATIVE DEMOB LIST

Thursday, August 12, 2021

E-130	ENGINE - T6 - CROWN CHASER	ENG6
E-200	WATER TENDER - T2 - AZ-APJ	WTT2
E-222	ENGINE - T6 - SILVER TIP FORESTRY	ENG6
E-228	ENGINE - T4 - WOODPECKER CO	ENG4
O-240	SHOAF, AMANDA	HMGB
O-251	ENSLEY, JONA L	TFLD
O-263	MOSES, KATHY	PIOF

Friday, August 13, 2021

E-117	MASTICATOR - BOOM MOUNTED, T1 - BOULDER RIDGE C	FEL1
E-203	MASTICATORS, T2 - A&H FORESTRY,	MAST
E-234	TENDER, WATER - T2 - ASPEN MOUNTAIN RESOURCE	WTT2
O-221	MARQUEZ, JOAQUIN R	DIVS
O-241	ZACHERLE, ASHLEY	CAMP
O-248	MARQUART, BENJAMIN B	TFLD
O-252	MCCORD, IAN	TFLD
O-259	DEPIETRO, MARLENE	THSP
O-318	MAYEA, LILLIAN	PIOF

Saturday, August 14, 2021

C-51	ORCOC - 42 - 266 - TOM FERY FARM INC. - C-2	HC2
C-52	ORJDCC - 05 -085 - GRAYBACK FORESTRY INC - GRAYBACK 20	HC2
E-29	SKIDGINE, T4 - GREEN, TUNK CREEK - 1031057	SKG4
E-61	EXCAVATOR, T2 - TOLLEFSON CONSTRUCTION INC - 41	EXCA
E-143	SKIDGINE, SOFTTRACK - JAMES E WOODWARD INC - CA	SKDS
E-225	ENGINE - T5 - LATE SUMMERS WILDFIRE	ENG5
E-229	ENG6 CONTRACT WATER MICHAEL MUSIA - 1FDXW47R18EB55935	ENG6
E-232	DOZER - T2 - JDB3 LLC - CAT00D6TVWFH00350	DOZ2
E-235	TENDER, WATER (SUPPORT) - T2 - WET 'N RED, LLC - 1FV8A	WTT2
E-236	TENDER, WATER (SUPPORT) - T2 - ALL WET WATER TRUCKING	WTT2
E-250	MASTICATOR - BOOM MOUNTED, T2 - HAVILLAH LOGGIN	MAST
E-5001	DOZER - T3 - VAN DYKE LOGGING INCORPORATED - 7EG00078	DOZ3
O-85	ERICKSON, JADEN	SECG
O-249	TAYER, ZACHARY J	TFLD
O-305	HUNT, JEREMY	HEQB



**NW Team 7 – C & G Phone List for
Summit Trail / Chuweah Creek / Upper Lime Creek Fires**

Incident Commander	Jason Loomis	503-894-1303
Deputy Incident Commander	Eric Knerr	541-219-1172
Safety Officer	Eric Brown	928-699-3477
Public Information Officer	Don Ferguson	541-778-2679
Public Information Officer	Lillian Mayea	970-776-6603
Liaison Officer	Shawn Christianson	509-429-3348
COVID Liaison	Shelly Pacheco	575-921-3415
Operations Section Chief	Chris Orr	530-640-1464
Operations – Planning	Jon Larson	208-631-6488
Air Operations Branch	Ted Hass	541-646-1318
Planning Section Chief	Michael Charter	509-879-4910
Strategic Operational Planner	Greg Funderburk	808-936-2873
Logistics Section Chief	Max Yager	541-690-6627
Keller Spike	Bill Bryant	503-801-3568
Finance Section Chief	Andrea Andresen	530-375-7205



ANDY PALMER-DUTCH CREEK PROTOCOL SUMMIT TRAIL FIRE

UPDATED 8/11/21

LEADER'S INTENT: To establish **approximate** travel times from key areas of the fire to ICP/MEDICAL UNIT as well as hospitals in Colville, Spokane, and Seattle, Washington via ground transportation. See Medical Plan ("206") for travel times via air. Not every DP is on this chart.

Ground Transport Only	ICP MED UNIT	Mt. Carmel Colville, WA. (Level 4)	Sacred Heart Spokane, WA. (Level 2)	Harborview Seattle, WA. (Level 1/Burn)
DP-1	30 minutes	2 hours	3 hours	6 hours
DP-50	30 minutes	2 hours	3 hours	6 hours
DP-54	1 hour	2.5 hours	3.5 hours	6.5 hours
DP-58	1.5 hours	3 hours	4 hours	7 hours
DP-61	1.5 hours	3 hours	4 hours	7 hours
DP-63	1.75 hours	3.25 hours	4.25 hours	7.25 hours
DP-74	1.75 hours	2.75 hour	3.75 hours	6.75 hours
DP-85	15 minutes	1.75 hours	2.75 hours	5.75 hours
DP-83	15 minutes	2 hours	3.5 hours	6.75 hours
DP-130	30 minutes	2 hours	3 hours	6 hours
DP- 131	30 minutes	2 hours	3 hours	6 hours
DP-249	40 minutes	2.5 hours	3.5 hours	6.5 hours
DP-156	45minutes	2.5 hours	3.5 hours	6.5 hours
DP-200	10 minutes	2.25 hours	3.5 hours	6.75 hours
DP-208	20 minutes	2.25 hours	3.5 hours	6.75 hours
Keller	1 hour	1.75 hours	2.25 hours	4.25 hours
DP-120	1.75 hours	3.25 hours	4.25 hours	7.25 hours
DP-122	1.75 hours	3.25 hours	4.25 hours	7.25 hours
DP-133	45 minutes	2.5 hours	3.5 hours	6.5 hours
DP-140	20 minutes	2.25 hours	3.5 hours	6.75 hours
DP-145	30 minutes	2 hours	3 hours	6 hours

Keller Spike to Grand Coulee Medical Center 40 minutes

Medical Plan ICS-206

Incident/Project Name	Operational Period
Summit Trail / Chuweah Creek / Upper Lime Creek	August 12, 2021 0600-2400

Ambulance Services				
Name	Complete Address	Phone	Advanced Life Support	
			Yes	No
Colville Tribal EMS	Inchelium, WA	509-634-2472		X
Stevens Co Sheriffs Ambulance	Colville, WA	509-684-2555	X	

Air Ambulance Services		
Name	Phone	Type of Aircraft & Capability
Life Flight	800-232-0911	Rotor
Spokane County Sheriff Rescue 3	509-953-3791 509-532-8930	Rotor with hoist

Hospitals								
Name/ Address	GPS Datum - WGS84		Travel Time		Phone	Helipad		Level
	Lat:	Long:	Air	Gnd		Yes	No	
Mt. Carmel Hospital 982 E. Columbia Ave Colville, WA	N 48° 33.00'	W 117° 53.98'	30 MIN	1.5 HRS	509-685-5120	X		IV
Sacred Heart Hospital 101 W. 8 th St Spokane, WA	N 47° 39.1'	W 117° 24.85'	45 MIN	2.5 HRS	509-474-3600	X		II
Harborview 325 9 th Ave Seattle, WA	N 47° 36.5'	W 122° 19.67'	1.5 HRS	5.5 HRS	206-744-2042	X		I / Burn Unit
Coulee Medical Ctr 411 Fortuyn Rd Grand Coulee, WA	N 44° 56.51'	W 119° 0.43'	20 MIN	40 MIN	509-631-4112	X		IV
Confluence Health 1201 S. Miller St Wenatchee, WA	N 47° 24.43'	W 120° 19.36'	30 MIN	2.5 HRS	509-433-3115	X		II

Branch	Division	Group	Radio Designator	Resource #	Name	Capabilities
Upper Lime Creek	L		Medic 9	O-392	Remington Becker	ALS
			EMT 13	O-417	Broc Lahti	BLS
X / V			Ambulance 3	E-151	Weig / Gilbert	ALS
			EMT 10	O-385	Shanel Goleman	BLS
			Medic 11	O-415	David Giguere	ALS
B / F			EMT 7	O-319	Londa VanKirk	BLS IV
			EMT 1	O-45	Joelle Wilson	BLS
			Ambulance 2	E-178	Satterfield / Craig	ALS
J			REM 1	S-576	McCabe +3	Rescue / ALS
U			Medic 8	O-330	Angel Thorsvold	ALS
			EMT 12	O-414	Nicholas Tallman	BLS
Night Shift			Medic 4	O-206	Libby Shroyer	ALS
			EMT 5	O-210	Jacob Buchert	BLS
			Ambulance 1	E-17	Morrow / Bauer	ALS

Prepared By (MEDL)	Date	Reviewed By (Safety)	10. Date
<i>Brad Henning</i>	8/11/21	\\s\ Eric Brown	8/11/21

Medical Incident Report

In the event of a medical emergency **Contact the Communications Unit** and utilize the Medical Incident Report (found on **page 118 in the IRPG** or the **last page of the IAP**) to provide information to communications.

If a medical emergency occurs in ICP please contact Communications at 503-867-3045

MEDICAL PLAN (ICS 206 WF)

Controlled Unclassified Information//Basic

Medical Incident Report					
FOR A NON-EMERGENCY INCIDENT, WORK THROUGH CHAIN OF COMMAND TO REPORT AND TRANSPORT INJURED PERSONNEL AS NECESSARY.					
FOR A MEDICAL EMERGENCY: IDENTIFY ON SCENE INCIDENT COMMANDER BY NAME AND POSITION AND ANNOUNCE "MEDICAL EMERGENCY" TO INITIATE RESPONSE FROM IMT COMMUNICATIONS/DISPATCH.					
Use the following items to communicate situation to communications/dispatch.					
1. CONTACT COMMUNICATIONS / DISPATCH (Verify correct frequency prior to starting report) <i>Ex: "Communications, Div. Alpha. Stand-by for Emergency Traffic."</i>					
2. INCIDENT STATUS: Provide incident summary (including number of patients) and command structure. <i>Ex: "Communications, I have a Red priority patient, unconscious, struck by a falling tree. Requesting air ambulance to Forest Road 1 at (Lat./Long.) This will be the Trout Meadow Medical, IC is TFLD Jones. EMT Smith is providing medical care."</i>					
Severity of Emergency / Transport Priority	<input type="checkbox"/> RED / PRIORITY 1 Life or limb threatening injury or illness. Evacuation need is IMMEDIATE <i>Ex: Unconscious, difficulty breathing, bleeding severely, 2nd – 3rd burns more than 4 palm sizes, heat stroke, disoriented.</i> <input type="checkbox"/> YELLOW / PRIORITY 2 Serious Injury or illness. Evacuation may be DELAYED if necessary. <i>Ex: Significant trauma, unable to walk, 2nd – 3rd burns not more than 1-3 palm sizes.</i> <input type="checkbox"/> GREEN / PRIORITY 3 Minor Injury or illness. Non-Emergency transport <i>Ex: Sprains, strains, minor heat-related illness.</i>				
Nature of Injury or Illness & Mechanism of Injury			<i>Brief Summary of Injury or Illness (Ex: Unconscious, Struck by Falling Tree)</i>		
Transport Request			<i>Air Ambulance / Short Haul/Hoist Ground Ambulance / Other</i>		
Patient Location			<i>Descriptive Location & Lat. / Long. (WGS84)</i>		
Incident Name			<i>Geographic Name + "Medical" (Ex: Trout Meadow Medical)</i>		
On-Scene Incident Commander			<i>Name of on-scene IC of Incident within an Incident (Ex: TFLD Jones)</i>		
Patient Care			<i>Name of Care Provider (Ex: EMT Smith)</i>		
3. INITIAL PATIENT ASSESSMENT: Complete this section for each patient as applicable (start with the most severe patient)					
Patient Assessment: See IRPG page 106					
Treatment:					
4. TRANSPORT PLAN:					
Evacuation Location (if different): (Descriptive Location (drop point, intersection, etc.) or Lat. / Long.) Patient's ETA to Evacuation Location:					
Helispot / Extraction Site Size and Hazards:					
5. ADDITIONAL RESOURCES / EQUIPMENT NEEDS:					
<i>Example: Paramedic/EMT, Crews, Immobilization Devices, AED, Oxygen, Trauma Bag, IV/Fluid(s), Splints, Rope rescue, Wheeled litter, HAZMAT, Extrication</i>					
6. COMMUNICATIONS: Identify State Air/Ground EMS Frequencies and Hospital Contacts as applicable					
Function	Channel Name/Number	Receive (RX)	Tone/NAC *	Transmit (TX)	Tone/NAC *
COMMAND					
AIR-TO-GRND					
TACTICAL					
7. CONTINGENCY: Considerations: If primary options fail, what actions can be implemented in conjunction with primary evacuation method? Be thinking ahead.					
8. ADDITIONAL INFORMATION: Updates/Changes, etc.					
REMEMBER: Confirm ETA's of resources ordered. Act according to your level of training. Be Alert. Keep Calm. Think Clearly. Act Decisively.					