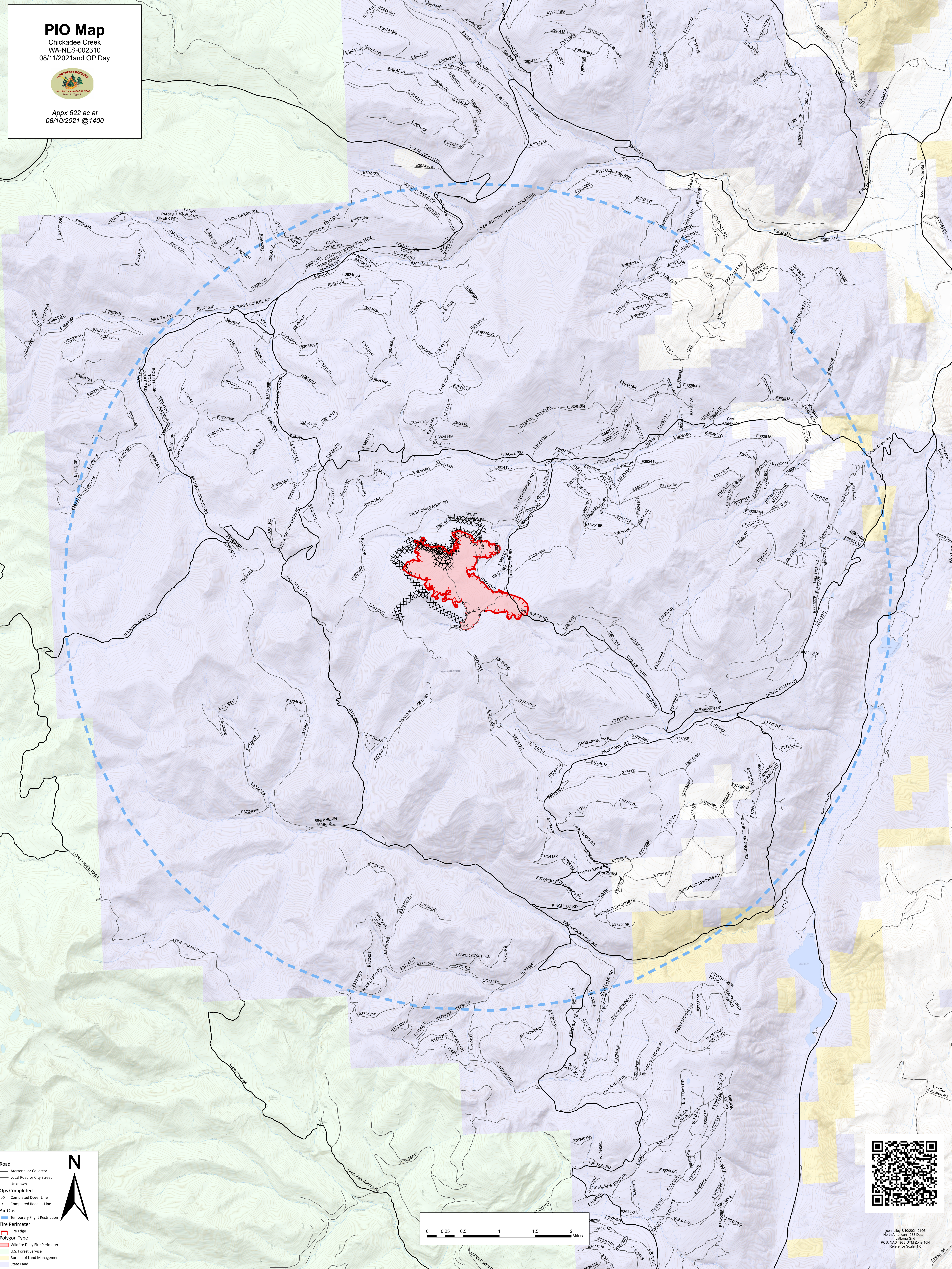


PIO Map

Chickadee Creek
WA-NES-002310
08/11/2021 and OP Day



Appx 622 ac at
08/10/2021 @1400



Road

- Arterial or Collector
- Local Road or City Street
- Unknown

Ops Completed

- ⊗ Completed Dozer Line
- R - Completed Road as Line

Air Ops



- Temporary Flight Restriction

Fire Perimeter

- Fire Edge

Polygon Type

- U.S. Forest Service
- Bureau of Land Management
- State Land
- Other Land, Including Private



Issued 8/10/2021 2:08
North American 1983 Datum
Latitude Grid
PCS: NAD 1983 UTM Zone 10N
Reference Scale: 1:0