
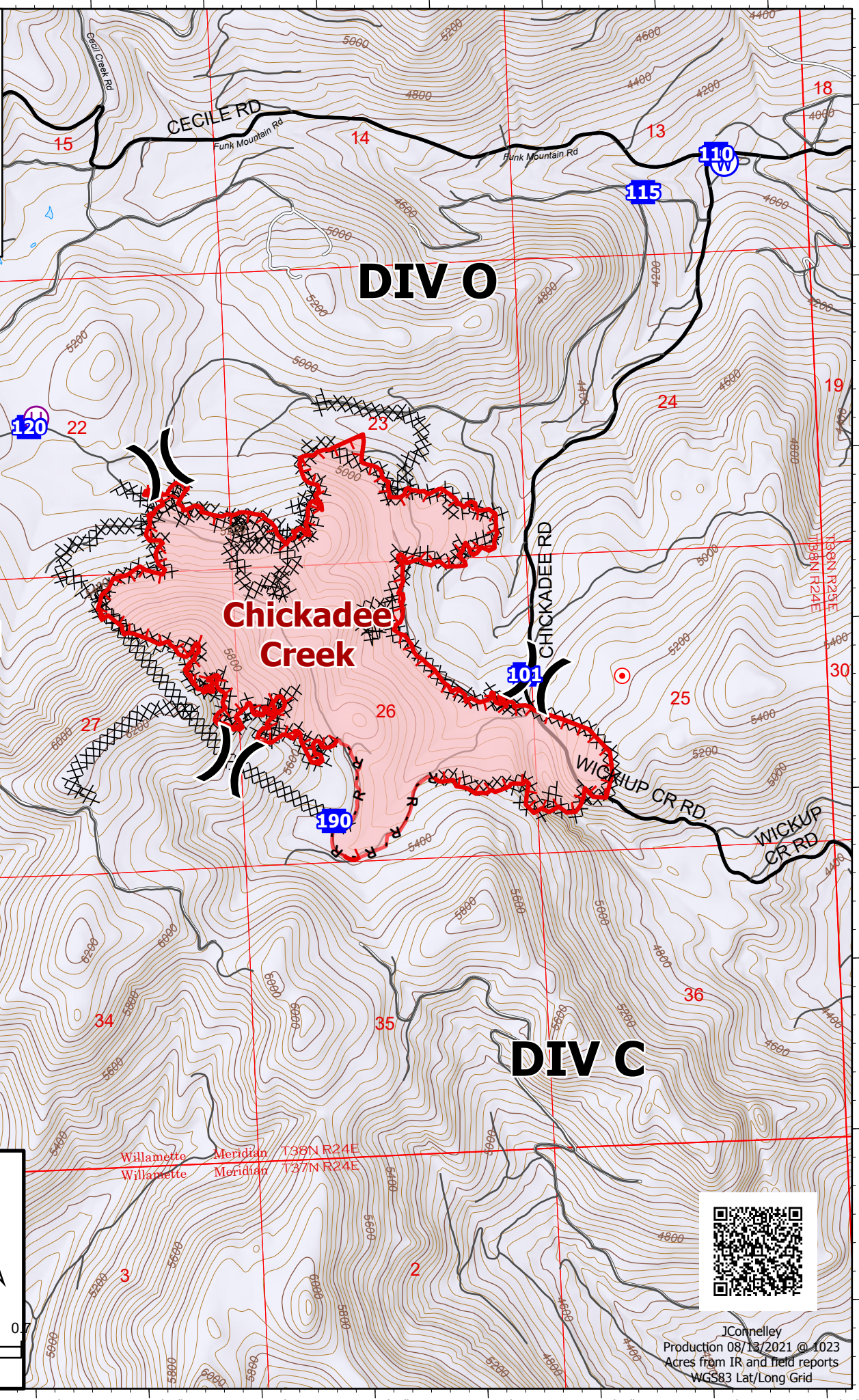












IAP Map
 Chickadee Creek
 WA-NES-002310
 08/14/2021 and OP Day




Appx 649 ac
 08/13/2021 @ 2010



-  Unimproved Landing Area
-  Division Break
-  Drop Point
-  Hot Spot - Spot Fire
-  Water Source
-  Completed Dozer Line
-  Completed Road as Line
-  Fire Edge
-  Wildfire Daily Fire Perimeter





Miles



JConnelley
 Production 08/13/2021 @ 1023
 Acres from IR and field reports
 WGS83 Lat/Long Grid