










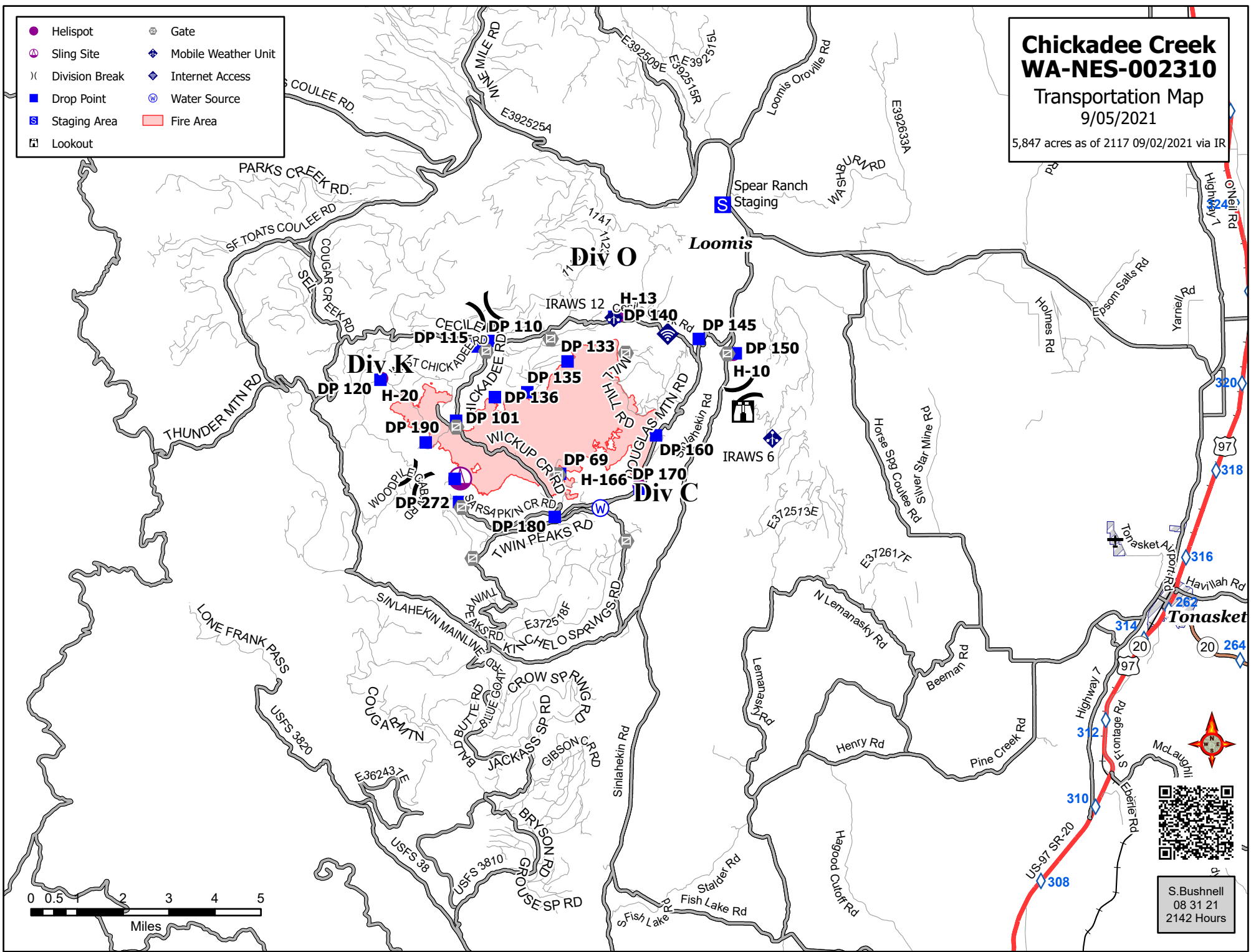


**Chickadee Creek
WA-NES-002310**
Transportation Map
9/05/2021
5,847 acres as of 2117 09/02/2021 via IR

-  Helispot
-  Sling Site
-  Division Break
-  Drop Point
-  Staging Area
-  Lookout
-  Gate
-  Mobile Weather Unit
-  Internet Access
-  Water Source
-  Fire Area



S. Bushnell
08 31 21
2142 Hours