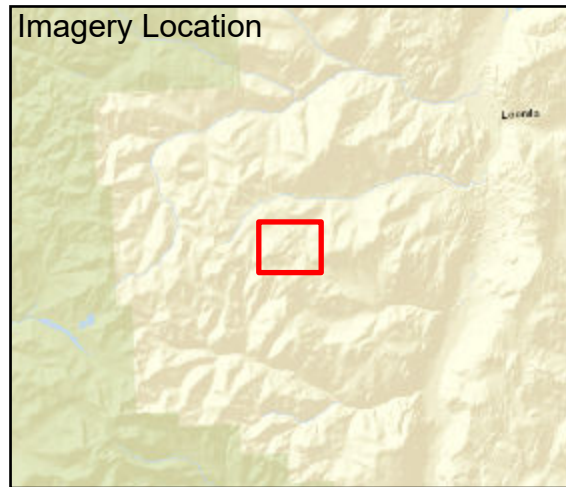





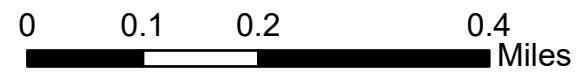
Fire: Chickadee Creek
 Briefing Date: 20210813
 Imagery Date: 20210812
 Imagery Time: 2010
 IR Analyst: Willy Mekeel
 Interpreted Acreage: 649

- Heat Perimeter
- Intense Heat
- Scattered Heat
- Isolated Heat Source
- Possible Heat Source
- Cloud Cover
- Area Covered by IR Flight



NAD 1983 UTM ZONE 10N

SCALE: 1:10,537



Bureau of Land Management, Esri, HERE, Garmin, NGA, USGS, NPS, Maxar

