



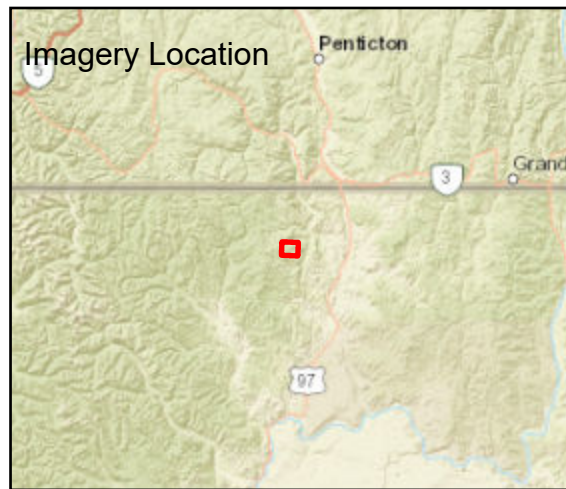




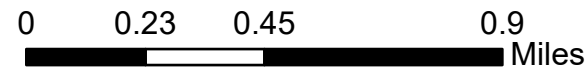
Fire: Chickadee Creek
 Briefing Date: 20210816
 Imagery Date: 20210815
 Imagery Time: 2045 MDT
 IR Analyst: Andrew Maxwell
 Interpreted Acreage: 1453

-  Heat Perimeter
-  Intense Heat
-  Scattered Heat
-  Isolated Heat Sources



NAD 1983 UTM ZONE 10N

SCALE: 1:23,000



Maxar, Esri, HERE, Garmin, NGA, USGS, NPS

