






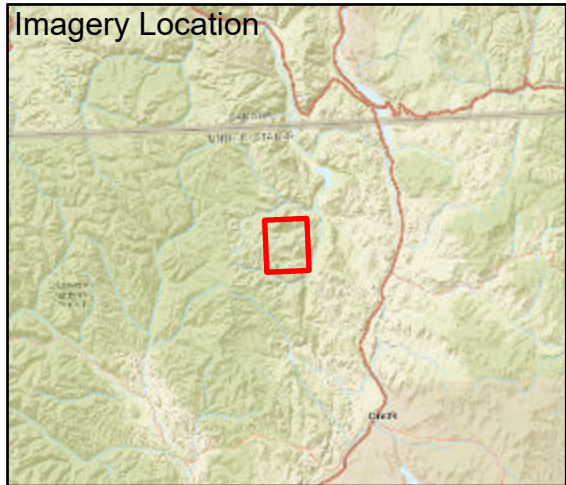




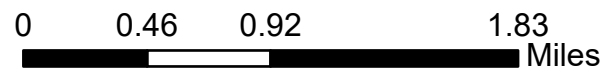
Fire: ChickadeeCreek  
 Briefing Date: 20210824  
 Imagery Date: 20210823  
 Imagery Time: 2030  
 IR Analyst: Cooper Maitoza  
 Interpreted Acreage: 5156

-  Heat Perimeter
-  Intense Heat
-  Scattered Heat
-  Isolated Heat Source
-  Possible Heat Source
-  Cloud Cover
-  Area Covered by IR Flight



GCS WGS 1984

SCALE: 1:45,000



Copyright: © 2013 National Geographic Society, i-cubed, Esri, HERE, Garmin, NGA, USGS, NPS

