






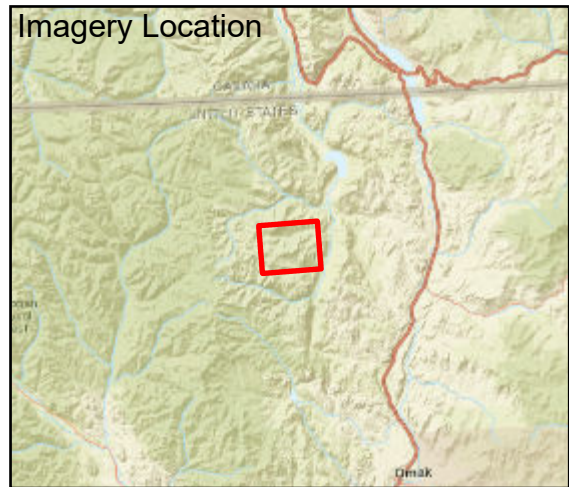




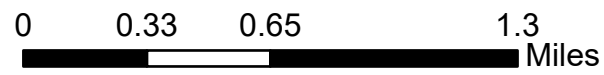
Fire: Chickadee Creek
 Briefing Date: 20210906
 Imagery Date: 20210905
 Imagery Time: 2056
 IR Analyst: Clain Heaton
 Interpreted Acreage: 5851

-  Heat Perimeter
-  Intense Heat
-  Scattered Heat
-  Isolated Heat Source
-  Possible Heat Source
-  Cloud Cover
-  Area Covered by IR Flight



NAD 1983 UTM ZONE 11N

SCALE: 1:32,000



Maxar, Esri, HERE, Garmin, NGA, USGS, NPS

