






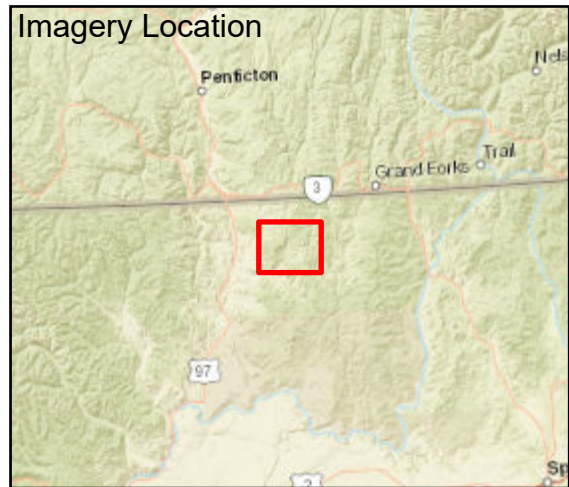





Fire: Walker Creek
 Briefing Date: 20210824
 Imagery Date: 20210823
 Imagery Time: 2045 MDT
 IR Analyst: Chris Maxwell
 Interpreted Acreage: 23416

-  Heat Perimeter
-  Intense Heat
-  Scattered Heat
-  Isolated Heat Source
-  Possible Heat Source
-  Cloud Cover
-  Area Covered by IR Flight



NAD 1983 UTM ZONE 10N

SCALE: 1:100,000



Earthstar Geographics, Esri, HERE, Garmin, NGA, USGS, NPS

