



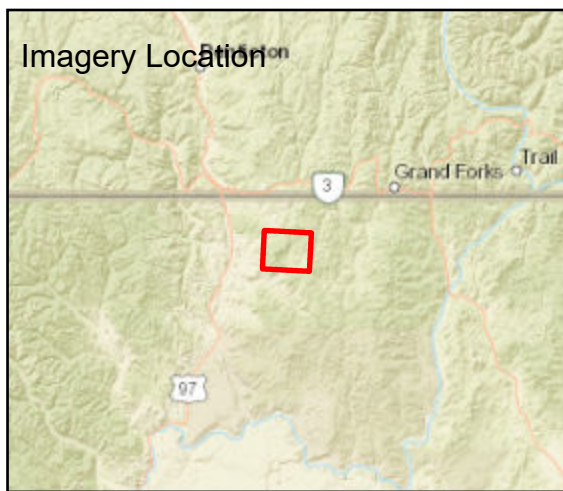




Fire: Walkler Creek  
 Briefing Date: 20210829  
 Imagery Date: 20210828  
 Imagery Time: 2323  
 IR Analyst: Clain Heaton  
 Interpreted Acreage: 23351

-  Heat Perimeter
-  Intense Heat
-  Scattered Heat
-  Isolated Heat Sources



**NAD 1983 UTM ZONE 10N**

**SCALE: 1:66,000**



Maxar, Esri, HERE, Garmin, NGA, USGS, NPS

