



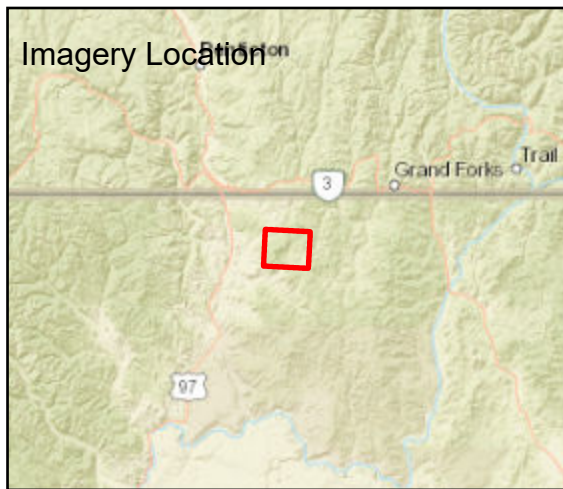




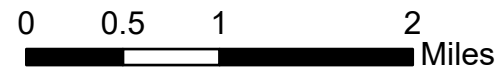
Fire: Walker Creek
 Briefing Date: 20210902
 Imagery Date: 20210901
 Imagery Time: 2110
 IR Analyst: Clain Heaton
 Interpreted Acreage: 23309

-  Heat Perimeter
-  Intense Heat
-  Scattered Heat
-  Isolated Heat Sources



NAD 1983 UTM ZONE 10N

SCALE: 1:63,000



Maxar, Esri, HERE, Garmin, NGA, USGS, NPS

