



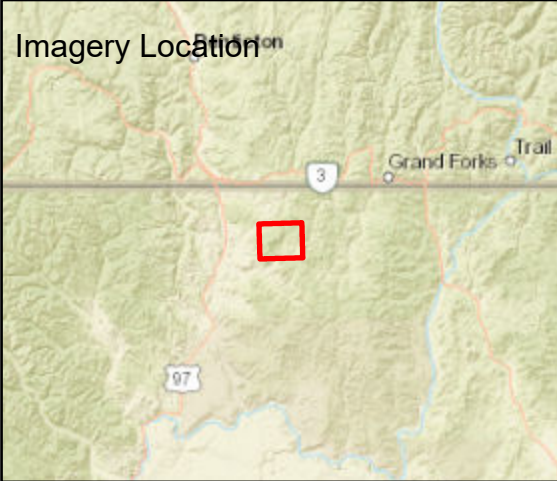





Fire: Walker Creek
 Briefing Date: 20210903
 Imagery Date: 20210902
 Imagery Time: 2130
 IR Analyst: Lucas Thompson
 Interpreted Acreage: 23311

-  Heat Perimeter
-  Intense Heat
-  Scattered Heat
-  Isolated Heat Sources



NAD 1983 UTM ZONE 11N

SCALE: 1:60,000



Earthstar Geographics, Esri, HERE, Garmin, NGA, USGS, NPS

