






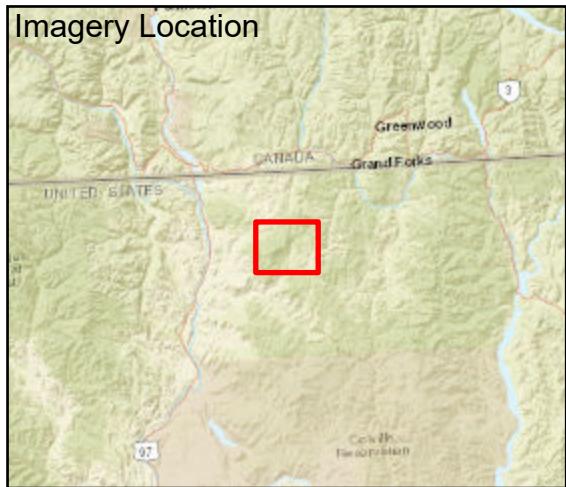





Fire: Walker Creek
 Briefing Date: 20210908
 Imagery Date: 20210907
 Imagery Time: 1845
 IR Analyst: Andrew Maxwell
 Interpreted Acreage: 23390

-  Heat Perimeter
-  Intense Heat
-  Scattered Heat
-  Isolated Heat Source
-  Possible Heat Source
-  Cloud Cover
-  Area Covered by IR Flight



NAD 1983 UTM ZONE 10N

SCALE: 1:62,000



Earthstar Geographics, Esri, HERE, Garmin, NGA, USGS, NPS

