

# Whitmore








## WA-COA-200106

### IAP Map Page: B3

08/17/2021 Day Shift

58,265 acres at 08/16/2021 @ 2134

Acres from IR and sketch  
Datum: North American 1983 HARN

-  Repeater
-  Possible Structures
-  Primary Road
-  Light-Duty Road
-  Unimproved Road
-  Non-Driveable Road
-  Tribal Government

