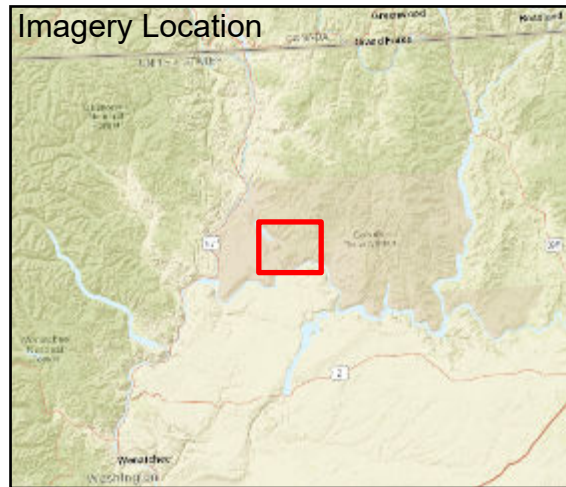






Fire: Whitmore
Briefing Date: 20210810
Imagery Date: 20210809
Imagery Time: 1800
IR Analyst: Willy Mekeel
Interpreted Acreage: 56899

-  Heat Perimeter
-  Intense Heat
-  Scattered Heat
-  Isolated Heat Source
-  Possible Heat Source
-  Cloud Cover
-  Area Covered by IR Flight



NAD 1983 UTM ZONE 10N

SCALE: 1:88,457



Maxar, Esri, HERE, Garmin, NGA, USGS, NPS

