








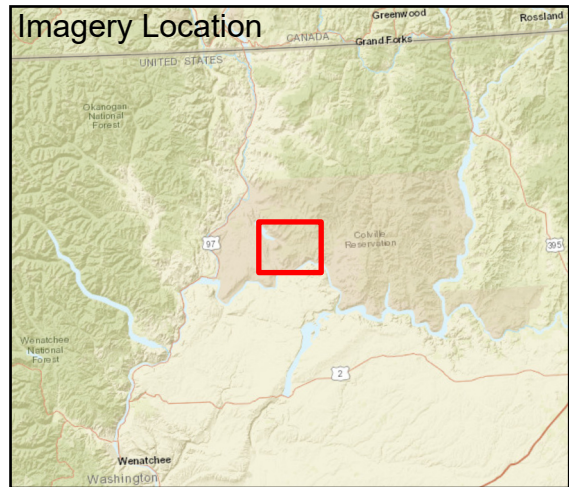


Fire: Whitmore  
Briefing Date: 20210810  
Imagery Date: 20210809  
Imagery Time: 1800  
IR Analyst: Willy Mekeel  
Interpreted Acreage: 56899

-  Heat Perimeter
-  Intense Heat
-  Scattered Heat
-  Isolated Heat Source
-  Possible Heat Source
-  Cloud Cover
-  Area Covered by IR Flight



### Imagery Location



NAD 1983 UTM ZONE 10N

SCALE: 1:88,457

0 0.75 1.5 3 Miles

Copyright: © 2013 National Geographic Society, i-cubed, Esri, HERE, Garmin, NGA, USGS, NPS

