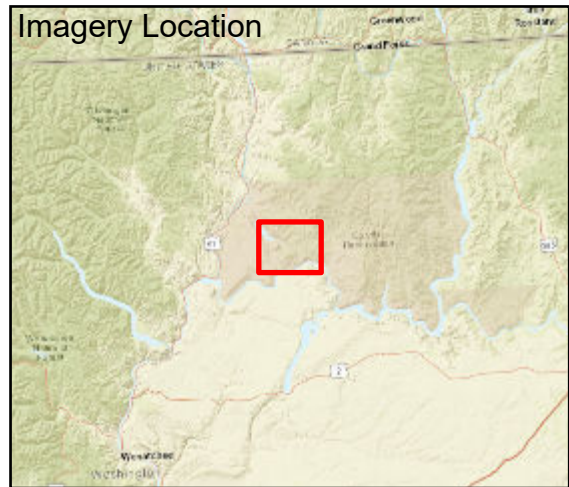






Fire: Whitmore  
 Briefing Date: 20210812  
 Imagery Date: 20210811  
 Imagery Time: 2003  
 IR Analyst: Willy Mekeel  
 Interpreted Acreage: 57473

-  Heat Perimeter
-  Intense Heat
-  Scattered Heat
-  Isolated Heat Source
-  Possible Heat Source
-  Cloud Cover
-  Area Covered by IR Flight



**NAD 1983 UTM ZONE 10N**

**SCALE: 1:90,224**



Maxar, Esri, HERE, Garmin, NGA, USGS, NPS

