







Fire: Whitmore
Briefing Date: 20210814
Imagery Date: 20210813
Imagery Time: 2140 MDT
IR Analyst: Andrew Maxwell
Interpreted Acreage: 58233

-  Heat Perimeter
-  Intense Heat
-  Scattered Heat
-  Isolated Heat Sources



NAD 1983 UTM ZONE 10N

SCALE: 1:90,000

0 0.75 1.5 3 Miles

Earthstar Geographics, Esri, HERE, Garmin, NGA, USGS, NPS

