








Fire: Whitmore
 Briefing Date: 20210817
 Imagery Date: 20210816
 Imagery Time: 2026
 IR Analyst: Clain Heaton
 Interpreted Acreage: 58259

-  Heat Perimeter
-  Intense Heat
-  Scattered Heat
-  Isolated Heat Sources



NAD 1983 UTM ZONE 10N

SCALE: 1:116,668



Earthstar Geographics, Esri, HERE, Garmin, NGA, USGS, NPS

