







Fire: Whitmore
 Briefing Date: 20210819
 Imagery Date: 20210818
 Imagery Time: 1951
 IR Analyst: Clain Heaton
 Interpreted Acreage: 58259


-  Heat Perimeter
-  Intense Heat
-  Scattered Heat
-  Isolated Heat Sources



NAD 1983 UTM ZONE 10N

SCALE: 1:90,000

0 0.75 1.5 3 Miles



Earthstar Geographics, Esri, HERE, Garmin, NGA, USGS, NPS

