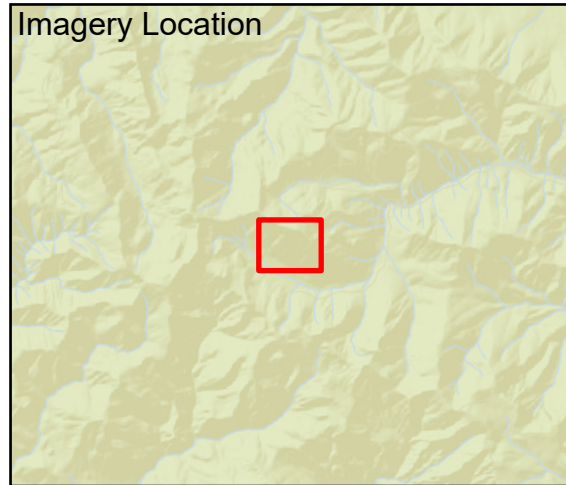





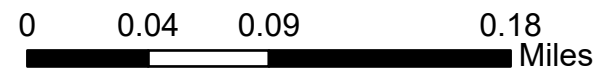
Fire: Windy Pass
 Briefing Date: 20210806
 Imagery Date: 20210805
 Imagery Time: 1300
 IR Analyst: Willy Mekeel
 Interpreted Acreage: 99

- Heat Perimeter
- Intense Heat
- Scattered Heat
- Isolated Heat Source
- Possible Heat Source
- Cloud Cover
- Area Covered by IR Flight



NAD 1983 UTM ZONE 10N

SCALE: 1:4,530



County of King, County of Kittitas, Bureau of Land Management, Esri, HERE, Garmin, NGA, USGS, NPS, Copyright: © 2013 National Geographic Society, i-cubed

