






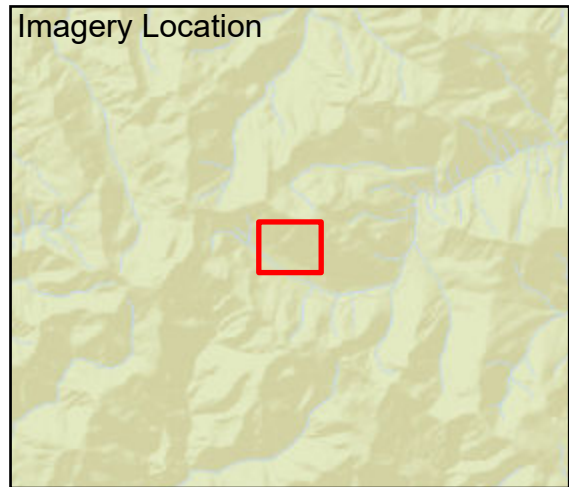





Fire: Windy Pass  
Briefing Date: 20210812  
Imagery Date: 20210811  
Imagery Time: 1840  
IR Analyst: Willy Mekeel  
Interpreted Acreage: 89

-  Heat Perimeter
-  Intense Heat
-  Scattered Heat
-  Isolated Heat Source
-  Possible Heat Source
-  Cloud Cover
-  Area Covered by IR Flight



NAD 1983 UTM ZONE 10N

SCALE: 1:3,800



County of King, County of Kittitas, Bureau of Land Management, Esri, HERE, Garmin, NGA, USGS, NPS, Maxar

