






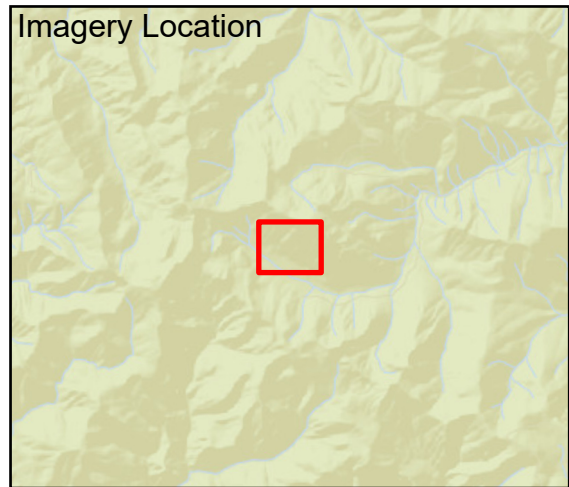





Fire: Windy Pass
Briefing Date: 20210812
Imagery Date: 20210811
Imagery Time: 1840
IR Analyst: Willy Mekeel
Interpreted Acreage: 89

-  Heat Perimeter
-  Intense Heat
-  Scattered Heat
-  Isolated Heat Source
-  Possible Heat Source
-  Cloud Cover
-  Area Covered by IR Flight



NAD 1983 UTM ZONE 10N

SCALE: 1:3,800



Copyright: © 2013 National Geographic Society, i-cubed, County of King, County of Kittitas, Bureau of Land Management, Esri, HERE, Garmin, INCREMENT P, NGA, USGS

