















# WINDY PASS FIRE 50 Acres

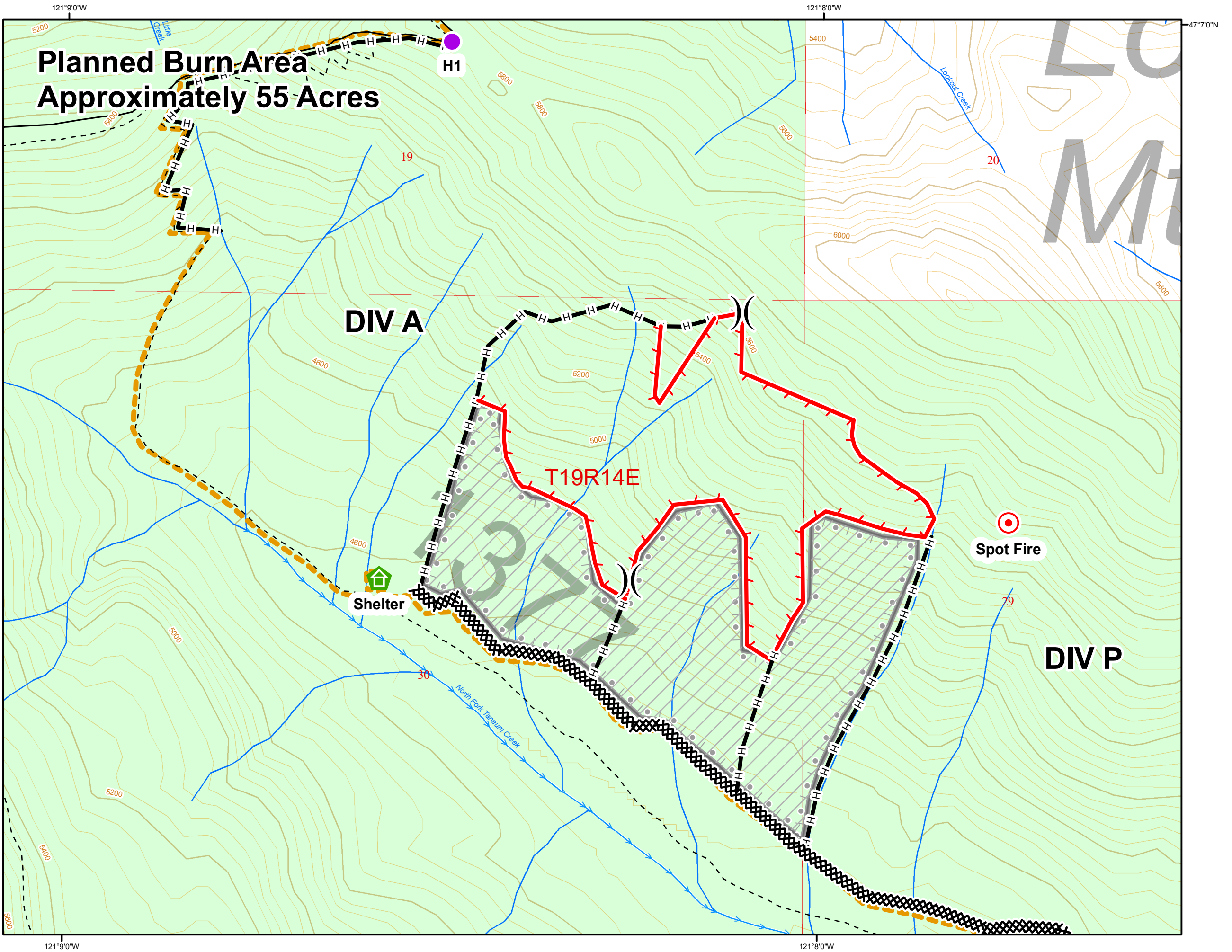
Planned Burn Area  
08/08/2021

OWF-454  
P6 N7VH (0617)  
221-LSV



## Legend

-  Road Block
-  Spot Fire
-  Spike
-  Div Break
-  Structure
-  Helispot
-  DP
-  ICP
-  Completed Hand Line
-  Completed Dozer Line
-  Active Fire Edge 08/08/2021
-  Planned Burn Area, 08/08/2021
-  Contingency, 08/08/2021
- Federal Lands**
-  US Forest Service



0 0.0226.045 0.09 0.135 0.18 Miles

