











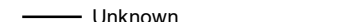
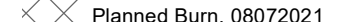




WINDY PASS FIRE 50 Acres

Travel Map
08/07/2021

OWF-454
P6 N7VH (0617)
221-LSV



Legend

-  Road Block
-  Spike
-  Div Break
-  Structure
-  Helispot
-  DP
-  ICP
- Road Status**
-  Abandoned/Decommissioned
-  Gravel
-  Dirt
-  Unknown
-  Planned Burn, 08072021
-  Contingency, 08062021
- Federal Lands**
-  US Forest Service
-  Dept of Natural Resources
-  Dept of Fish & Wildlife



0 0.2750.55 1.1 1.65 2.2 Miles

