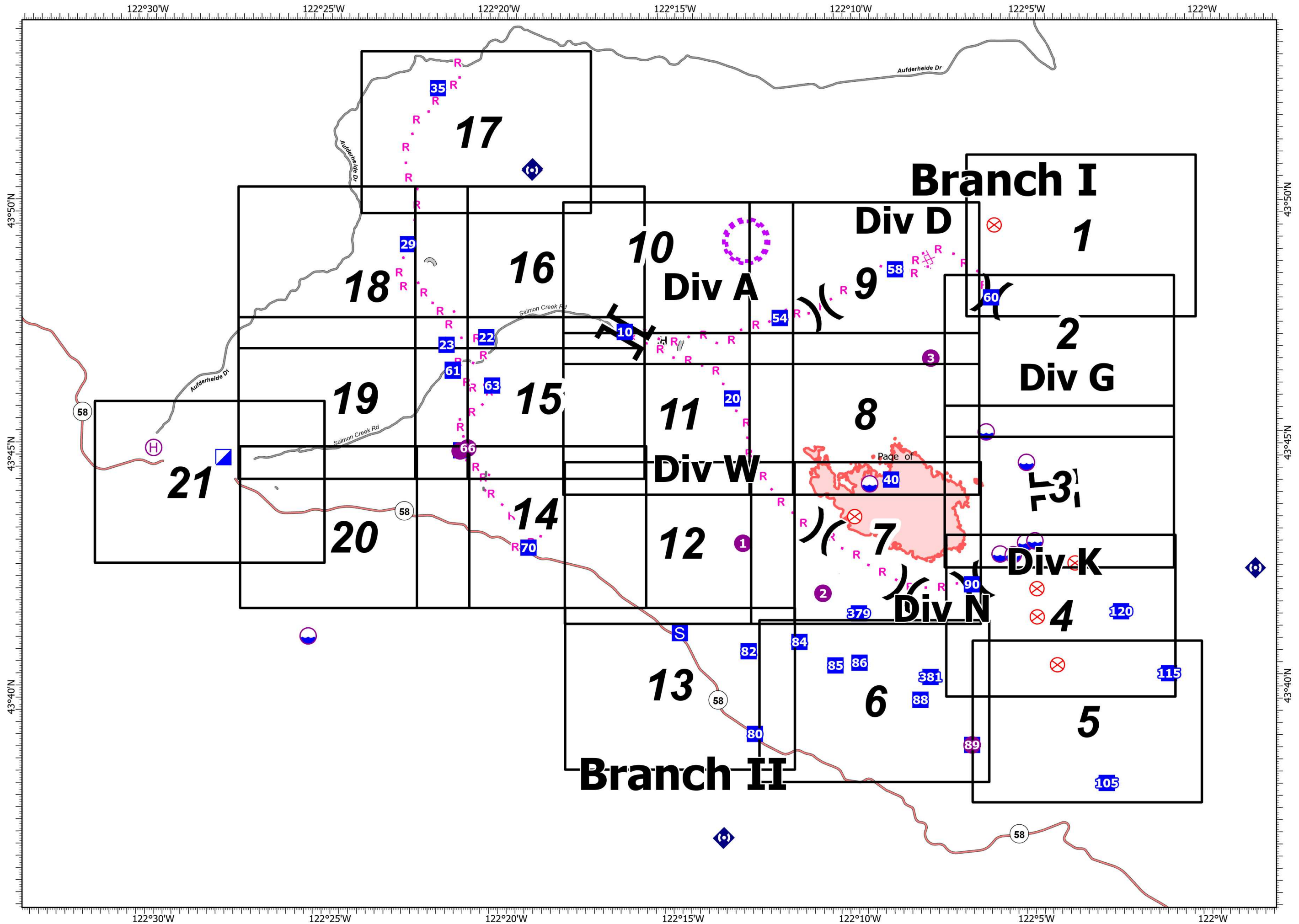


IAP Index

Cedar Creek
OR-WIF-220180
8/10/2022 Day

3536 acres at 8/9/2022 @ 0100

- Dip Site
- Helispot
- Helibase
- Division Break
- Branch Break
- Incident Command Post
- Drop Point
- Staging Area
- Fire Origin
- Repeater
- Completed Hand Line
- Planned Dozer Line
- Planned Road as Line
- Access or Improved Road
- Other
- UAS Launch and Recovery Zone
- Wildfire Daily Fire Perimeter



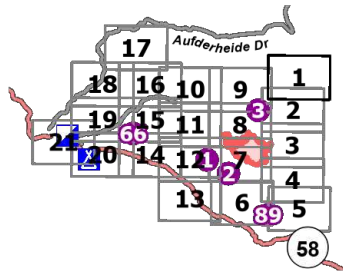
0 0.5 1
Miles

PNW2
2022-08-09 2141
Acres from IR
North American 1983 Datum.
LatLong Grid

IAP

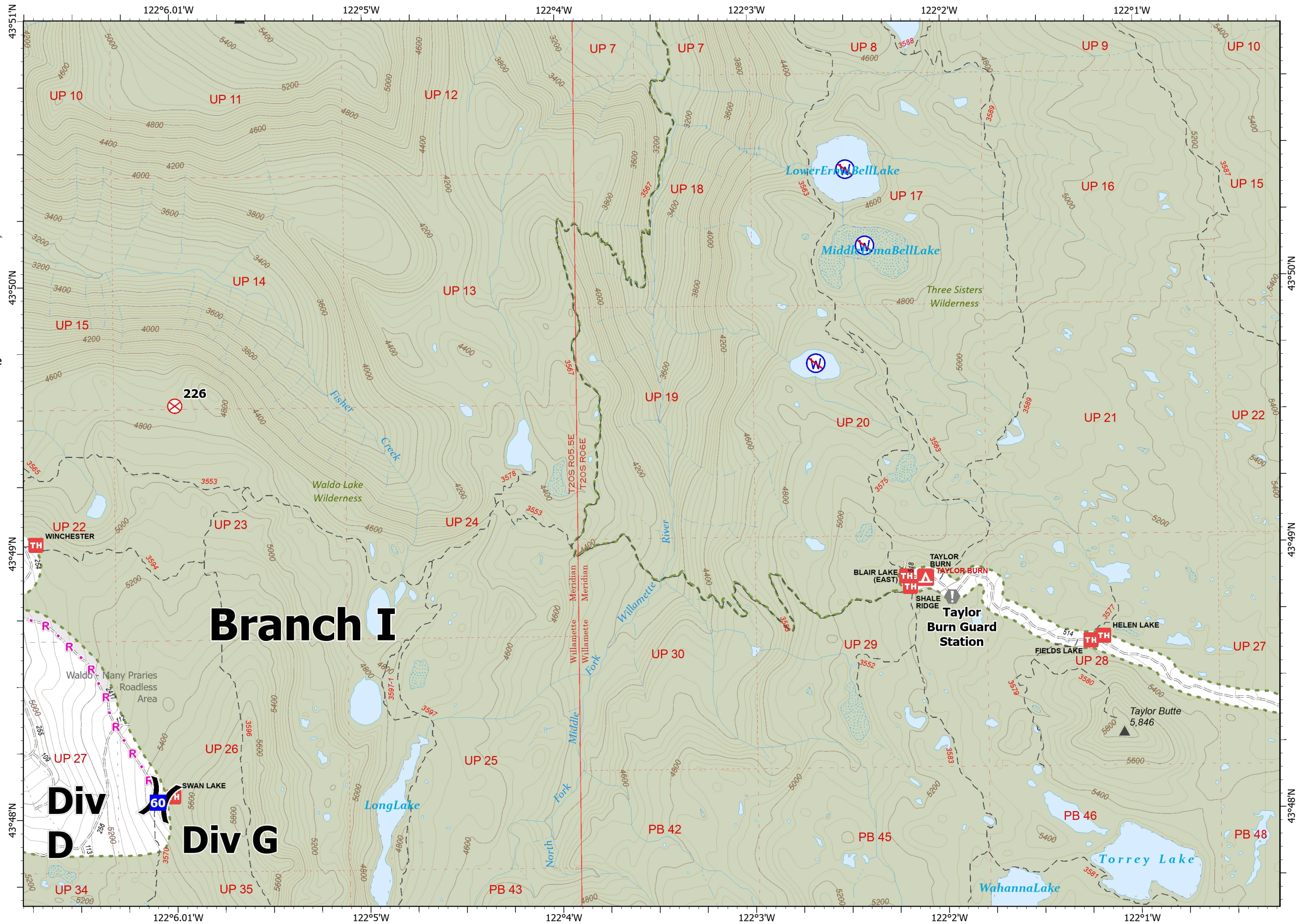
Cedar Creek
OR-WIF-220180
8/10/2022 Day

3536 acres at 8/9/2022 @ 0100



Page 1 of 21

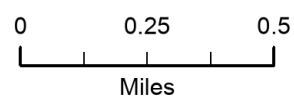
- (X) Division Break
- Drop Point
- ⊗ Fire Origin
- ⚠ Value at Risk
- Ⓜ Restricted Water Source
- R Planned Road as Line
- Wilderness
- Roadless Area



Branch I

Div D

Div G

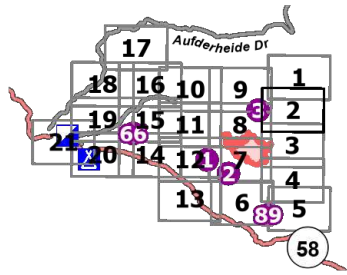


PNW2
2022-08-09 2141
Acres from IR
North American 1983 Datum.
LatLong Grid

IAP

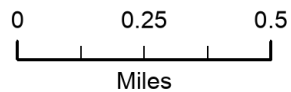
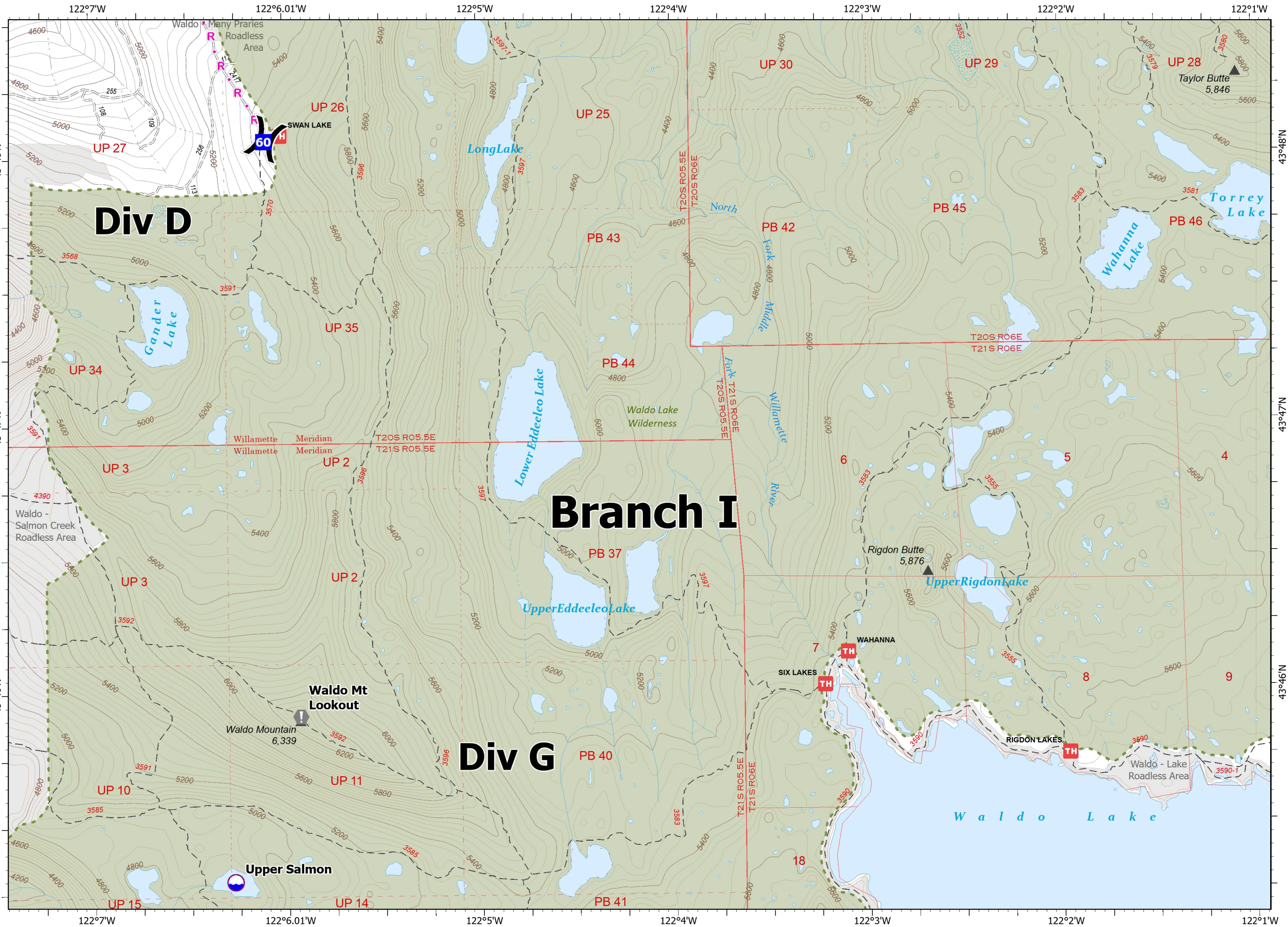
Cedar Creek
OR-WIF-220180
8/10/2022 Day

3536 acres at 8/9/2022 @ 0100



Page 2 of 21

- Dip Site
- Division Break
- Drop Point
- Value at Risk
- Planned Road as Line
- Wilderness
- Roadless Area

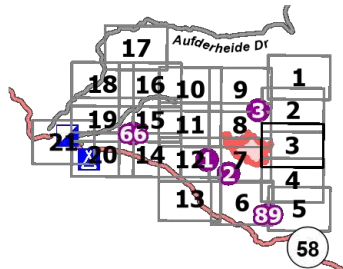


PNW2
2022-08-09 2141
Acres from IR
North American 1983 Datum.
LatLong Grid

IAP

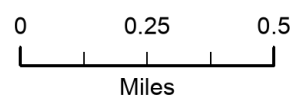
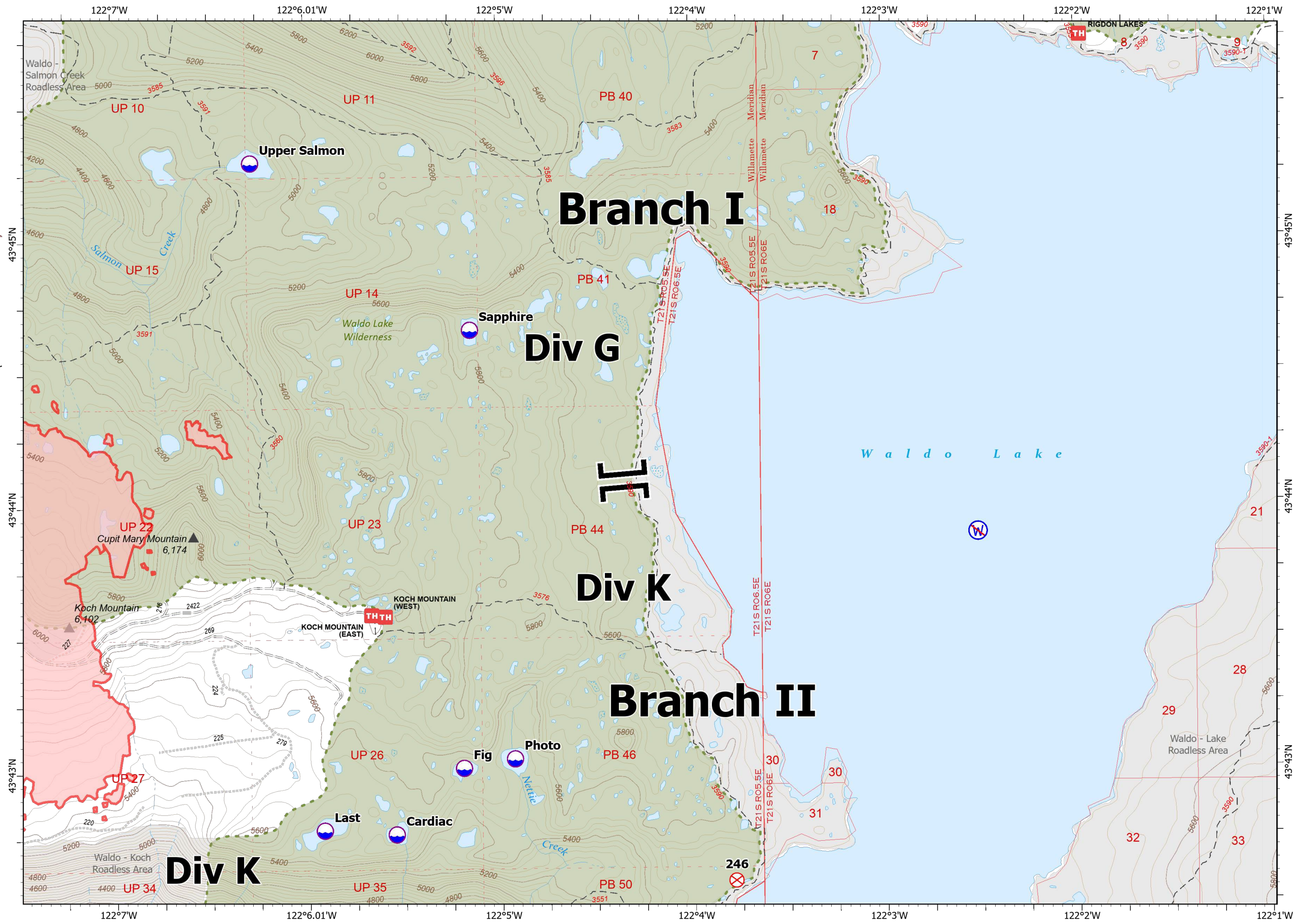
Cedar Creek
OR-WIF-220180
8/10/2022 Day

3536 acres at 8/9/2022 @ 0100



Page 3 of 21

- Dip Site
- Branch Break
- Fire Origin
- Value at Risk
- Restricted Water Source
- Wildfire Daily Fire Perimeter
- Wilderness
- Roadless Area

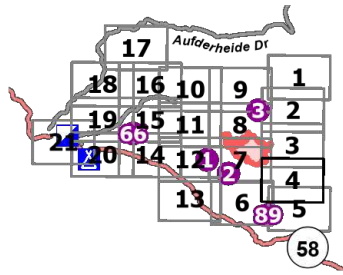


PNW2
2022-08-09 2141
Acres from IR
North American 1983 Datum.
LatLong Grid

IAP

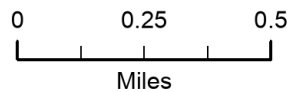
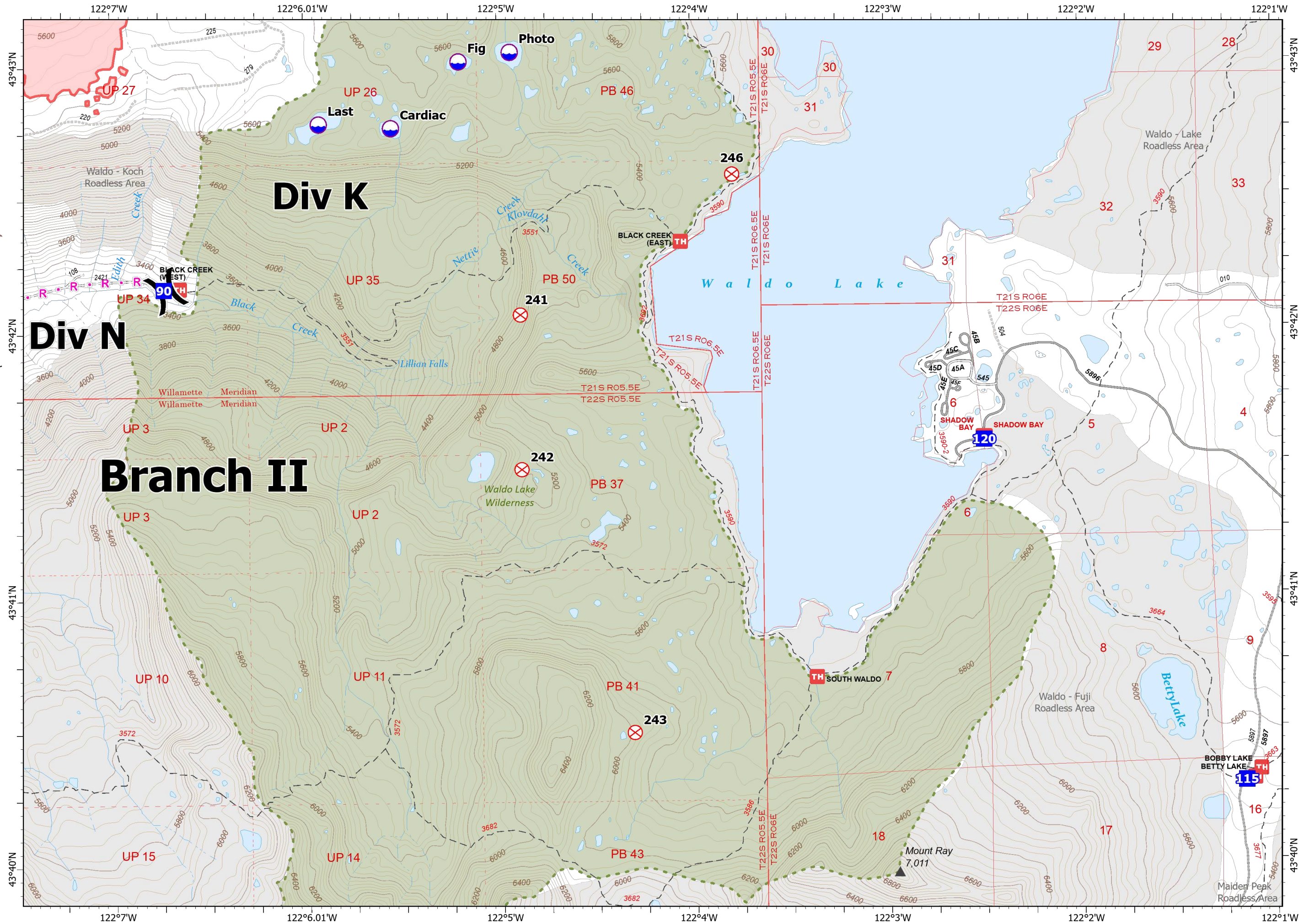
Cedar Creek
OR-WIF-220180
8/10/2022 Day

3536 acres at 8/9/2022 @ 0100



Page 4 of 21

- Dip Site
- Division Break
- Drop Point
- Fire Origin
- Planned Road as Line
- Wildfire Daily Fire Perimeter
- Wilderness
- Roadless Area

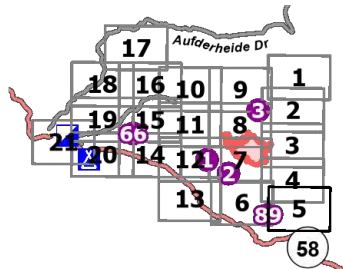


PNW2
2022-08-09 2142
Acres from IR
North American 1983 Datum.
LatLong Grid

IAP

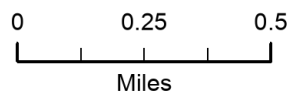
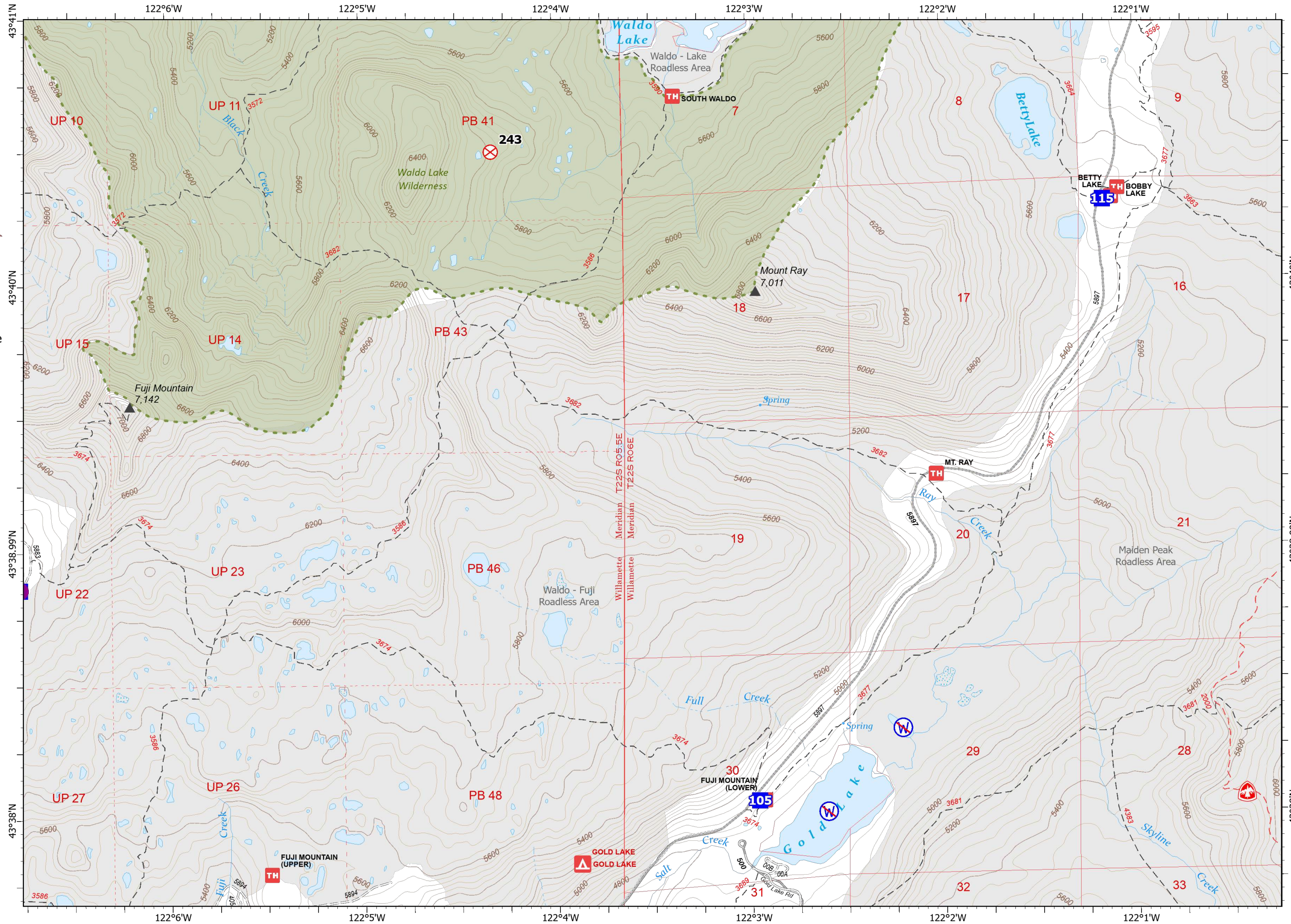
Cedar Creek
OR-WIF-220180
8/10/2022 Day

3536 acres at 8/9/2022 @ 0100



Page 5 of 21

- Helispot
- Drop Point
- Fire Origin
- Restricted Water Source
- Wilderness
- Roadless Area

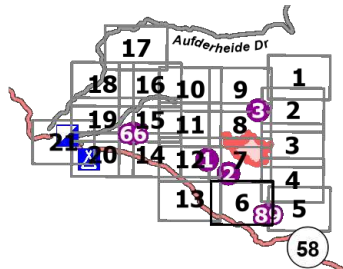


PNW2
2022-08-09 2142
Acres from IR
North American 1983 Datum.
LatLong Grid

IAP

Cedar Creek
OR-WIF-220180
8/10/2022 Day

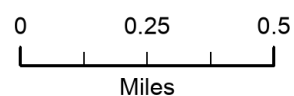
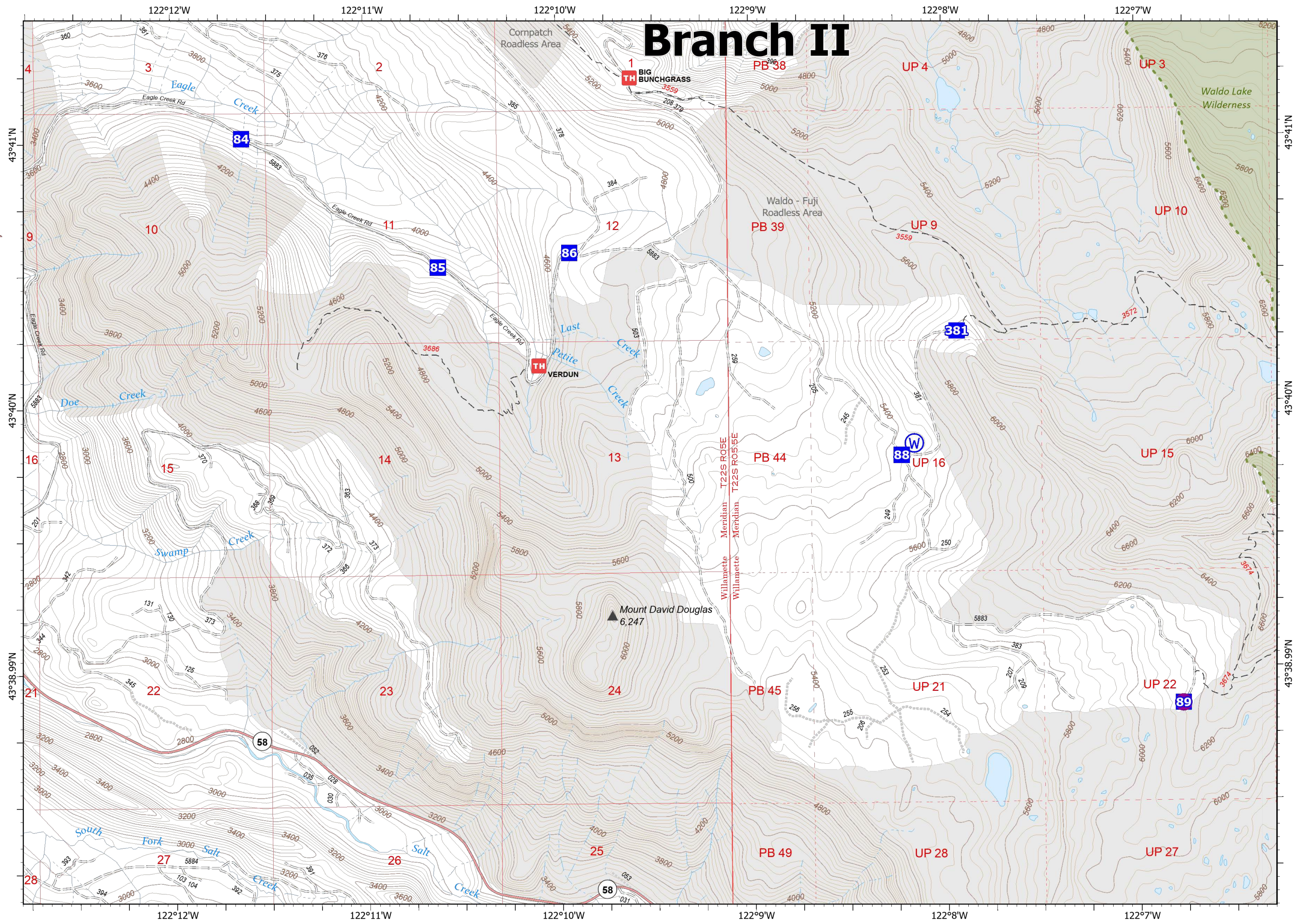
3536 acres at 8/9/2022 @ 0100



Page 6 of 21

- Helispot
- Drop Point
- Water Source
- Wilderness
- Roadless Area

Branch II

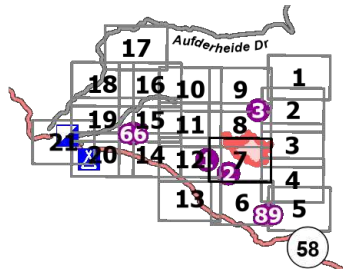


PNW2
2022-08-09 2142
Acres from IR
North American 1983 Datum.
LatLong Grid

IAP

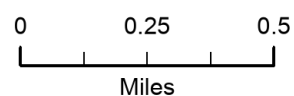
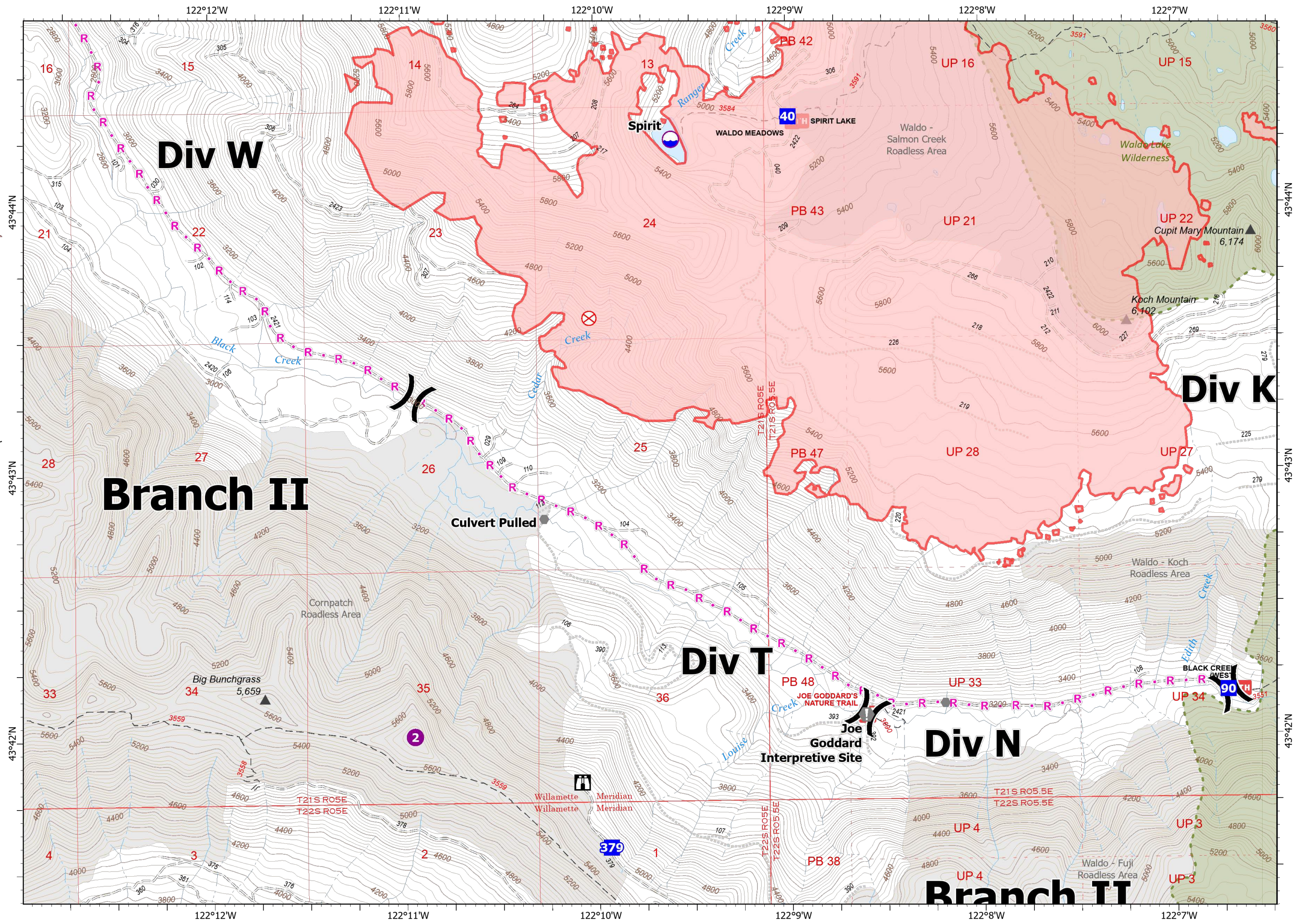
Cedar Creek
OR-WIF-220180
8/10/2022 Day

3536 acres at 8/9/2022 @ 0100



Page 7 of 21

- Dip Site
- Helispot
- Division Break
- Drop Point
- Lookout
- Fire Origin
- Value at Risk
- Other
- Planned Road as Line
- Wildfire Daily Fire Perimeter
- Wilderness
- Roadless Area

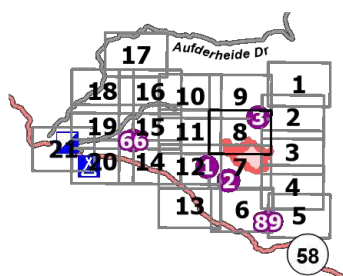


PNW2
2022-08-09 2142
Acres from IR
North American 1983 Datum.
LatLong Grid

IAP

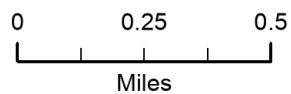
Cedar Creek
OR-WIF-220180
8/10/2022 Day

3536 acres at 8/9/2022 @ 0100

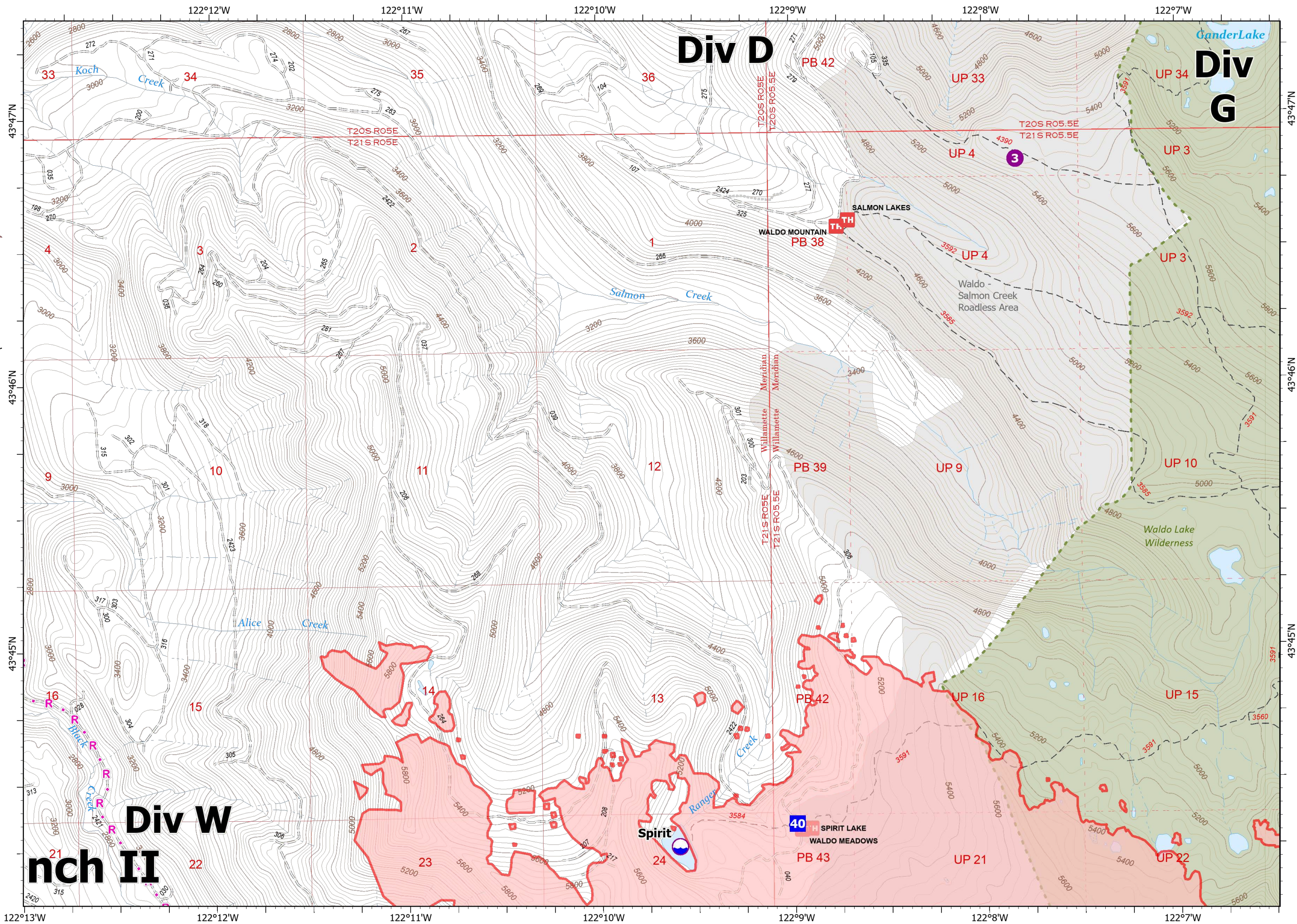


Page 8 of 21

- Dip Site
- Helispot
- Drop Point
- Planned Road as Line
- Wildfire Daily Fire Perimeter
- Wilderness
- Roadless Area



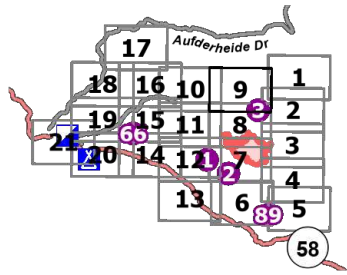
PNW2
2022-08-09 2143
Acres from IR
North American 1983 Datum.
LatLong Grid



IAP

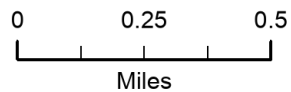
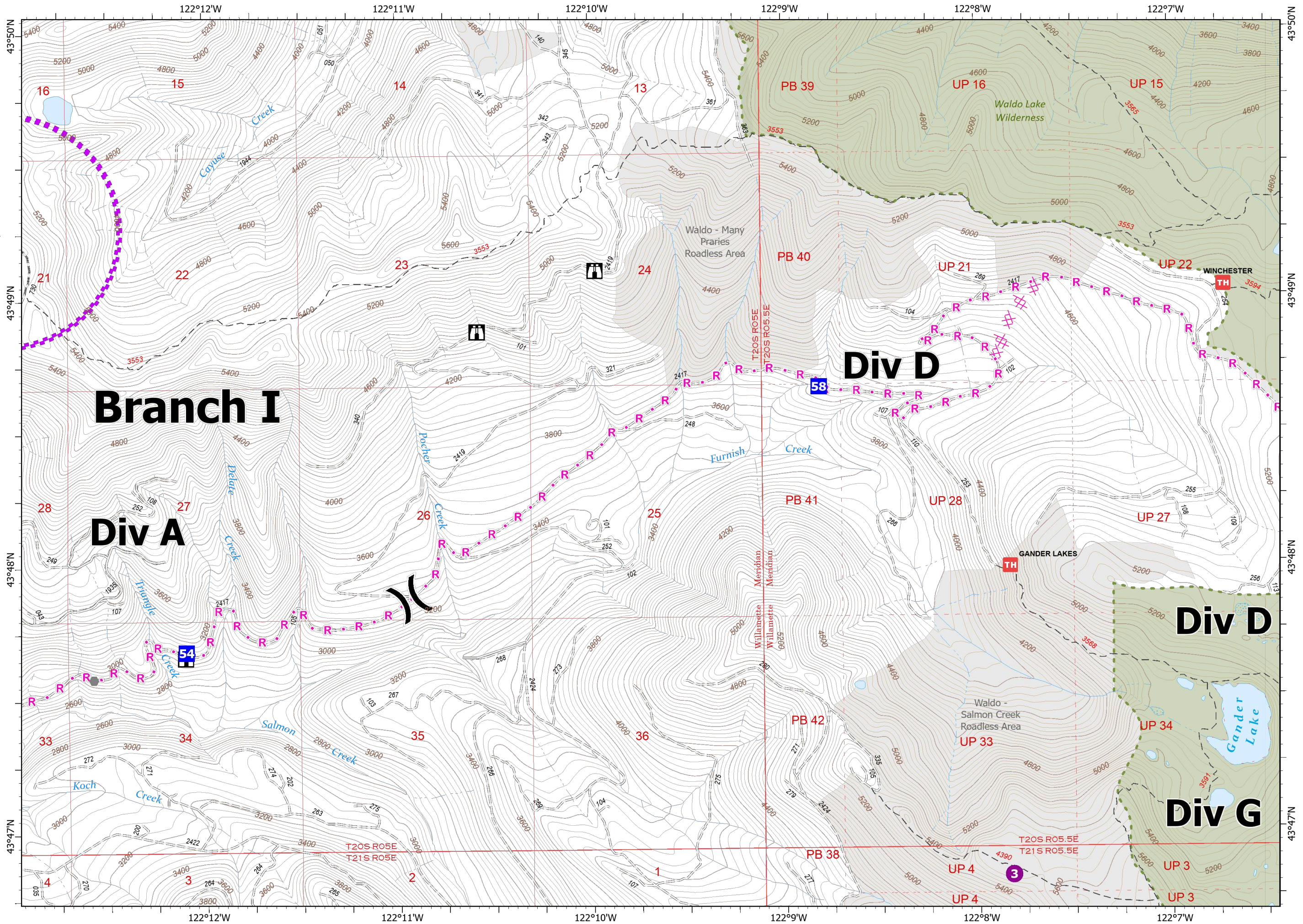
Cedar Creek
OR-WIF-220180
8/10/2022 Day

3536 acres at 8/9/2022 @ 0100



Page 9 of 21

- Helispot
- ⌘ Division Break
- Drop Point
- 🏠 Lookout
- Other
- Planned Dozer Line
- R Planned Road as Line
- ⊞ UAS Launch and Recovery Zone
- 🌿 Wilderness
- ⬜ Roadless Area

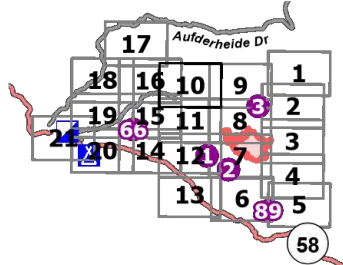


PNW2
2022-08-09 2143
Acres from IR
North American 1983 Datum.
LatLong Grid

IAP

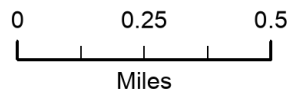
Cedar Creek
OR-WIF-220180
8/10/2022 Day

3536 acres at 8/9/2022 @ 0100

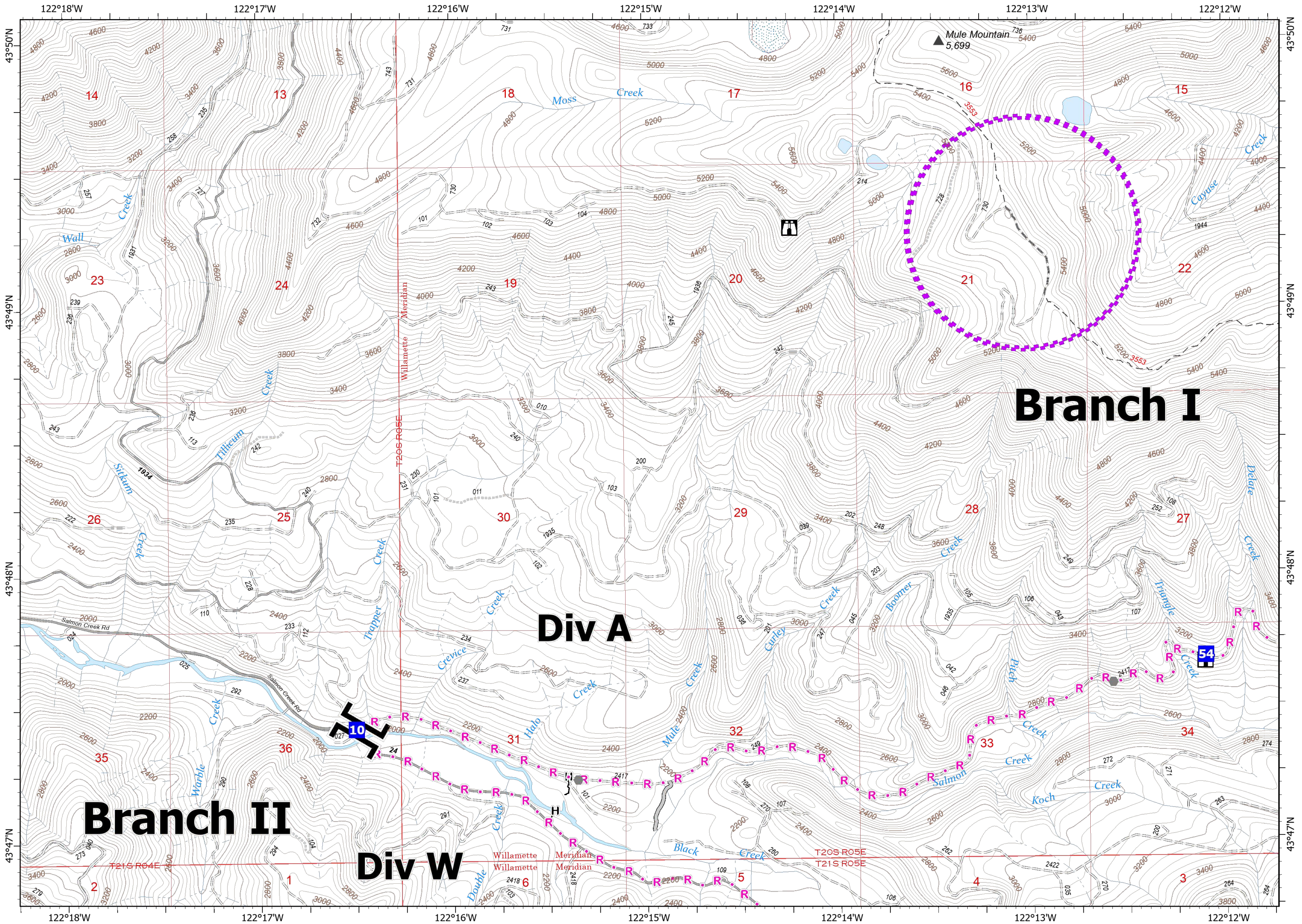


Page 10 of 21

- II Branch Break
- Drop Point
- Lookout
- Other
- H Completed Hand Line
- R Planned Road as Line
- Access or Improved Road
- UAS Launch and Recovery Zone



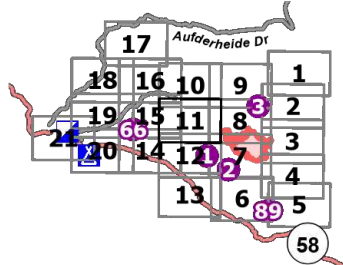
PNW2
2022-08-09 2143
Acres from IR
North American 1983 Datum.
LatLong Grid



IAP

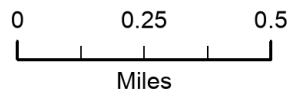
Cedar Creek
OR-WIF-220180
8/10/2022 Day

3536 acres at 8/9/2022 @ 0100

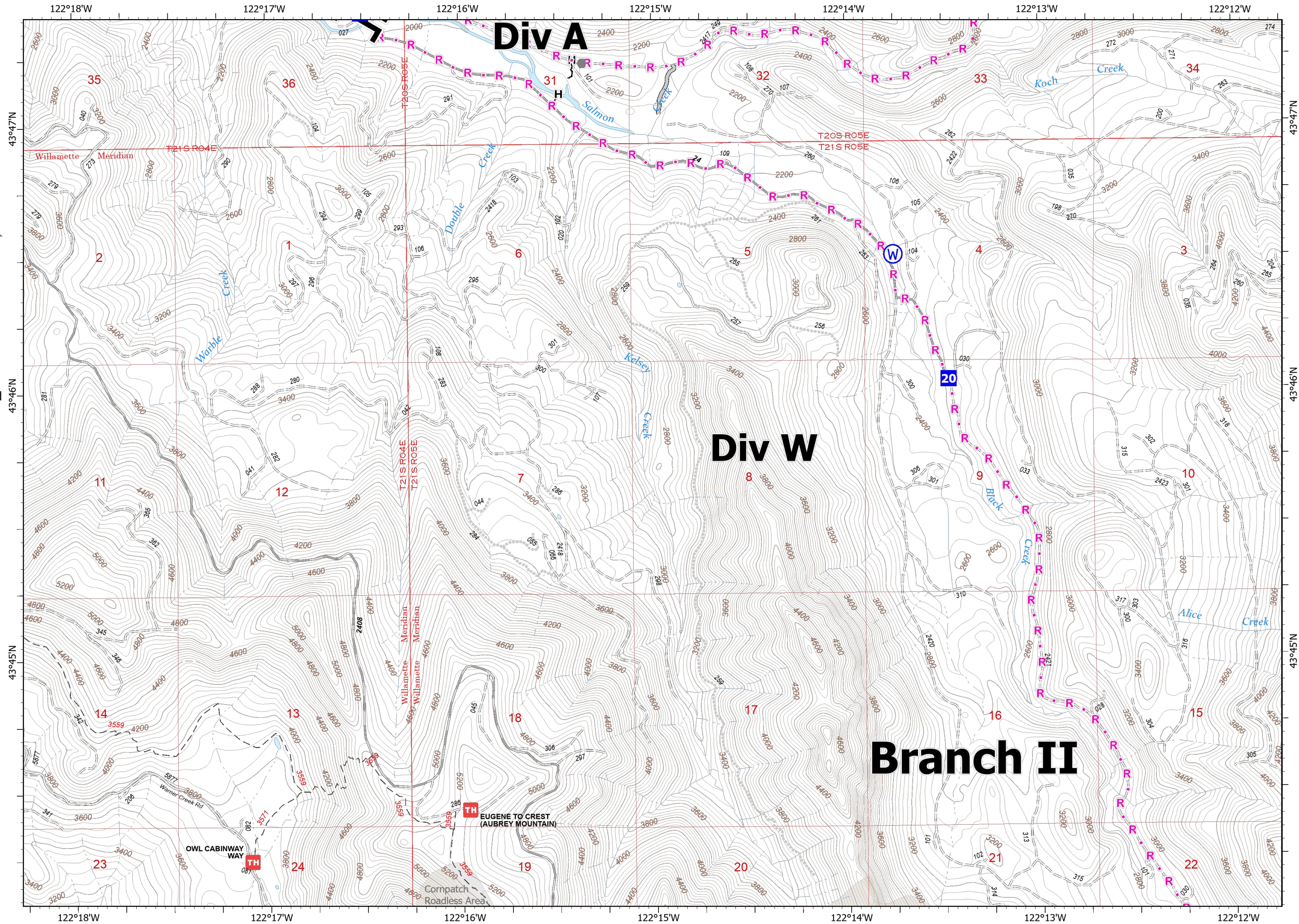


Page 11 of 21

- II Branch Break
- Drop Point
- Other
- ⊙ Water Source
- Completed Hand Line
- R Planned Road as Line
- Access or Improved Road
- Roadless Area



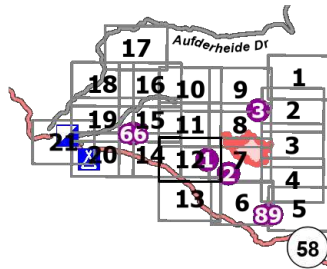
PNW2
2022-08-09 2143
Acres from IR
North American 1983 Datum.
LatLong Grid



IAP

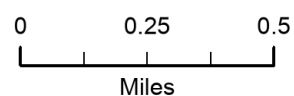
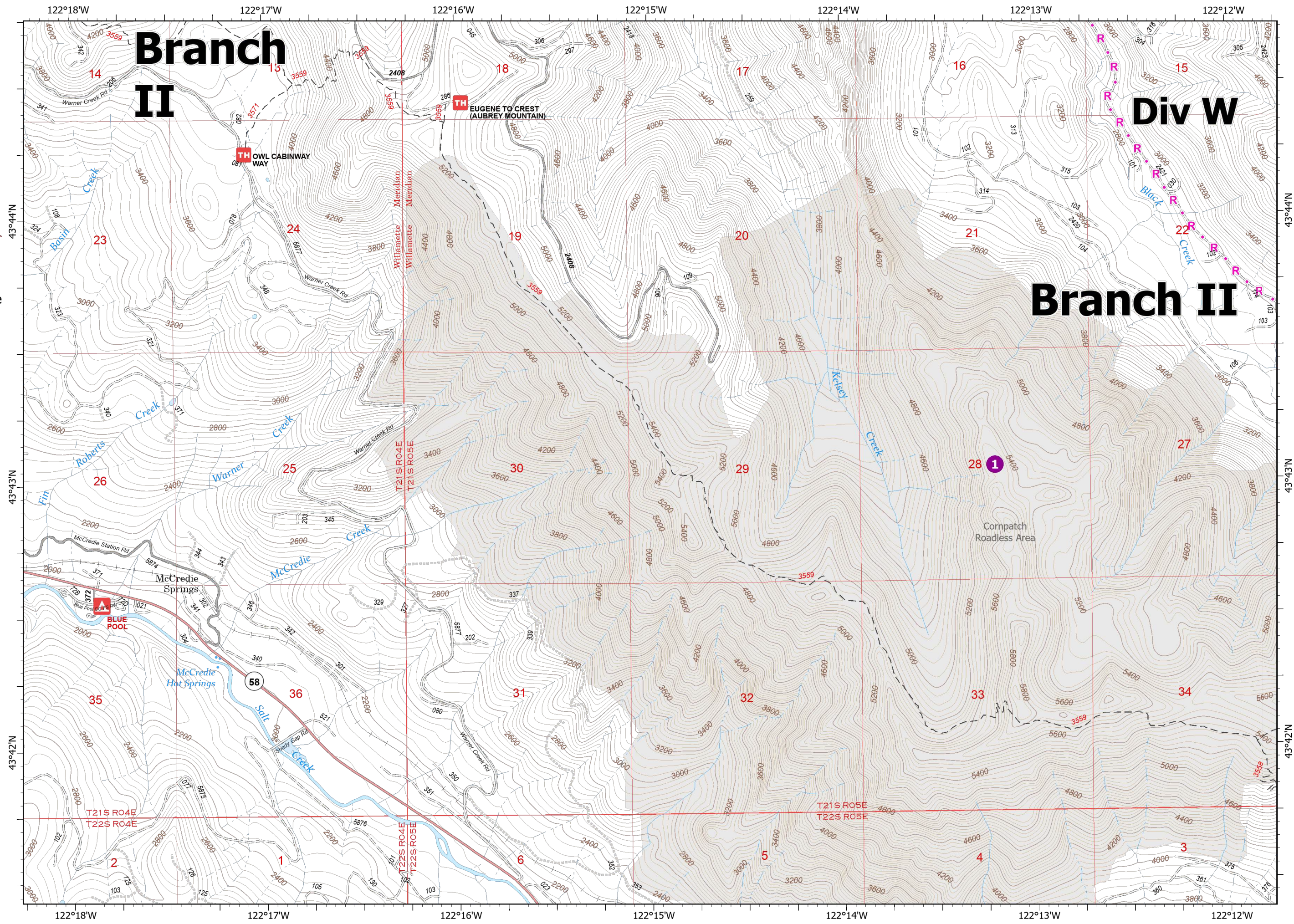
Cedar Creek
OR-WIF-220180
8/10/2022 Day

3536 acres at 8/9/2022 @ 0100



Page 12 of 21

- Helispot
- Planned Road as Line
- Roadless Area

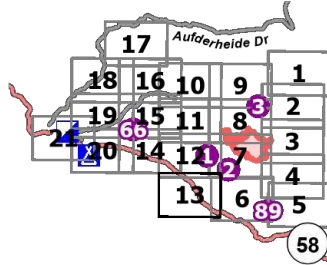


PNW2
2022-08-09 2143
Acres from IR
North American 1983 Datum.
LatLong Grid

IAP

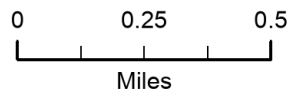
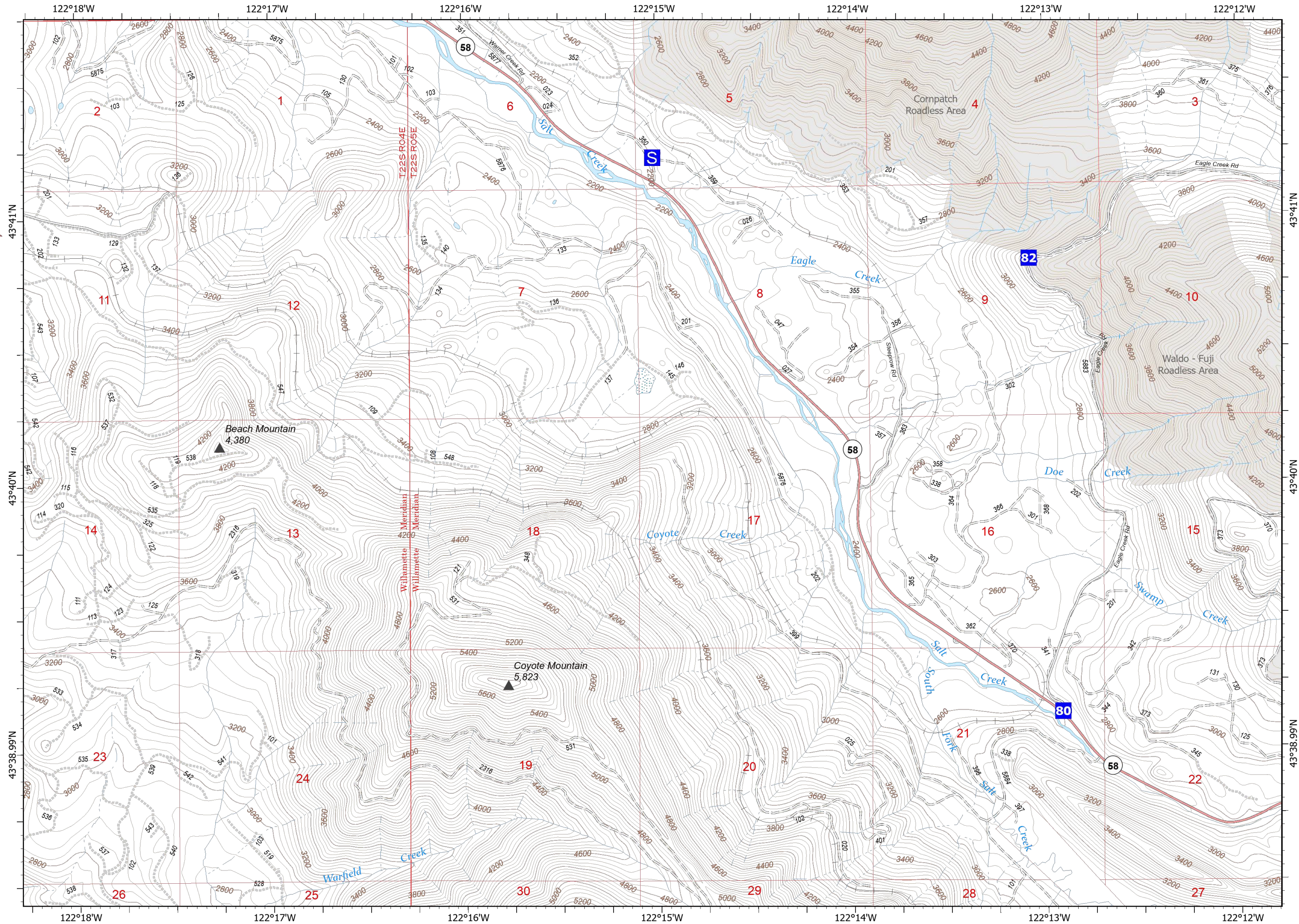
Cedar Creek
OR-WIF-220180
8/10/2022 Day

3536 acres at 8/9/2022 @ 0100



Page 13 of 21

- Drop Point
- Staging Area
- Roadless Area

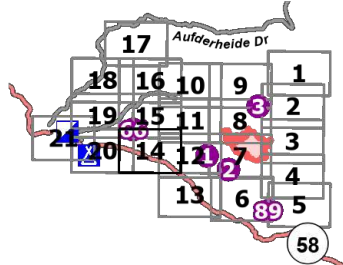


PNW2
2022-08-09 2144
Acres from IR
North American 1983 Datum.
LatLong Grid

IAP

Cedar Creek
OR-WIF-220180
8/10/2022 Day

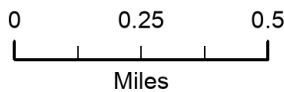
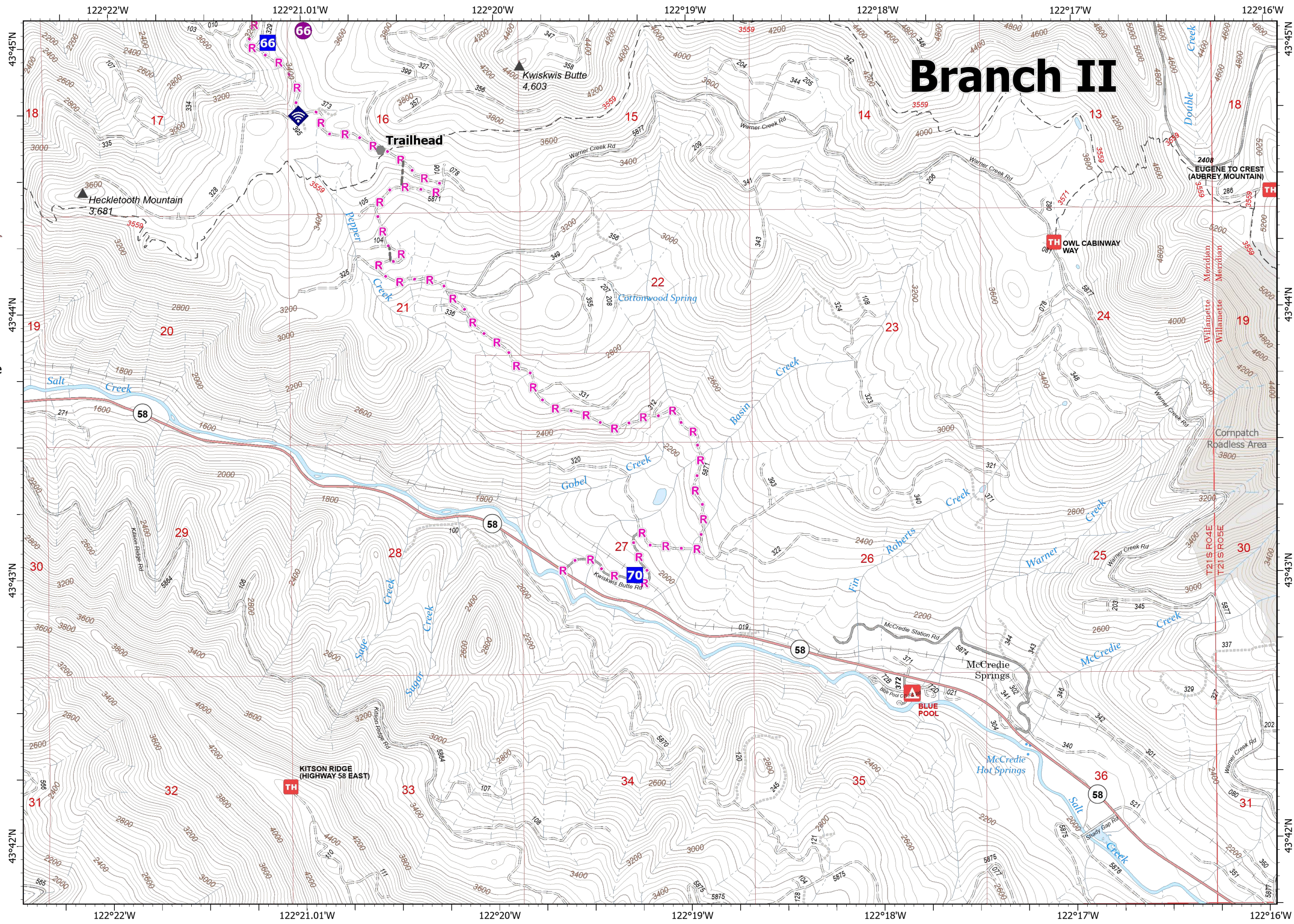
3536 acres at 8/9/2022 @ 0100



Page 14 of 21

- Helispot
- Drop Point
- Other
- Internet Access
- Planned Road as Line
- Other
- Roadless Area

Branch II

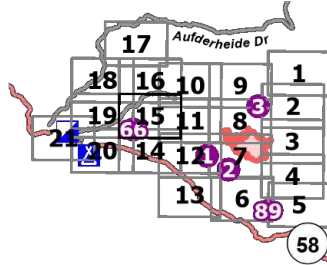


PNW2
2022-08-09 2144
Acres from IR
North American 1983 Datum.
LatLong Grid

IAP

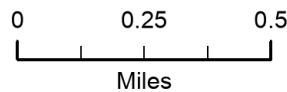
Cedar Creek
OR-WIF-220180
8/10/2022 Day

3536 acres at 8/9/2022 @ 0100

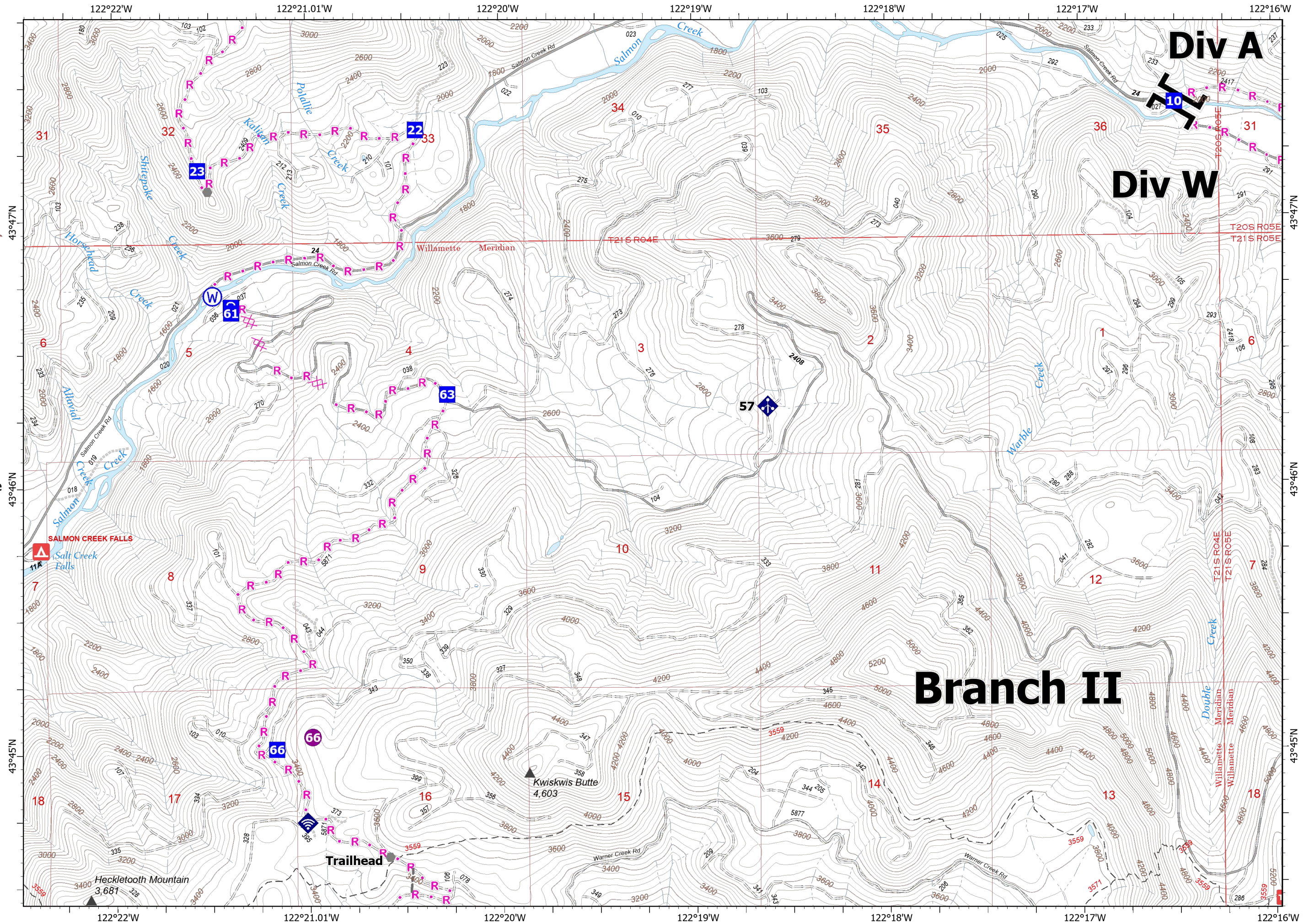


Page 15 of 21

- Helispot
- IL Branch Break
- Drop Point
- S Staging Area
- Other
- ◆ Mobile Weather Unit
- ◆ Internet Access
- W Water Source
- × Planned Dozer Line
- R Planned Road as Line
- - - Other



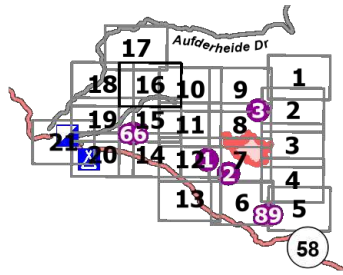
PNW2
2022-08-09 2144
Acres from IR
North American 1983 Datum.
LatLong Grid



IAP

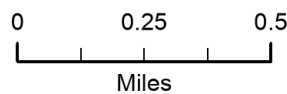
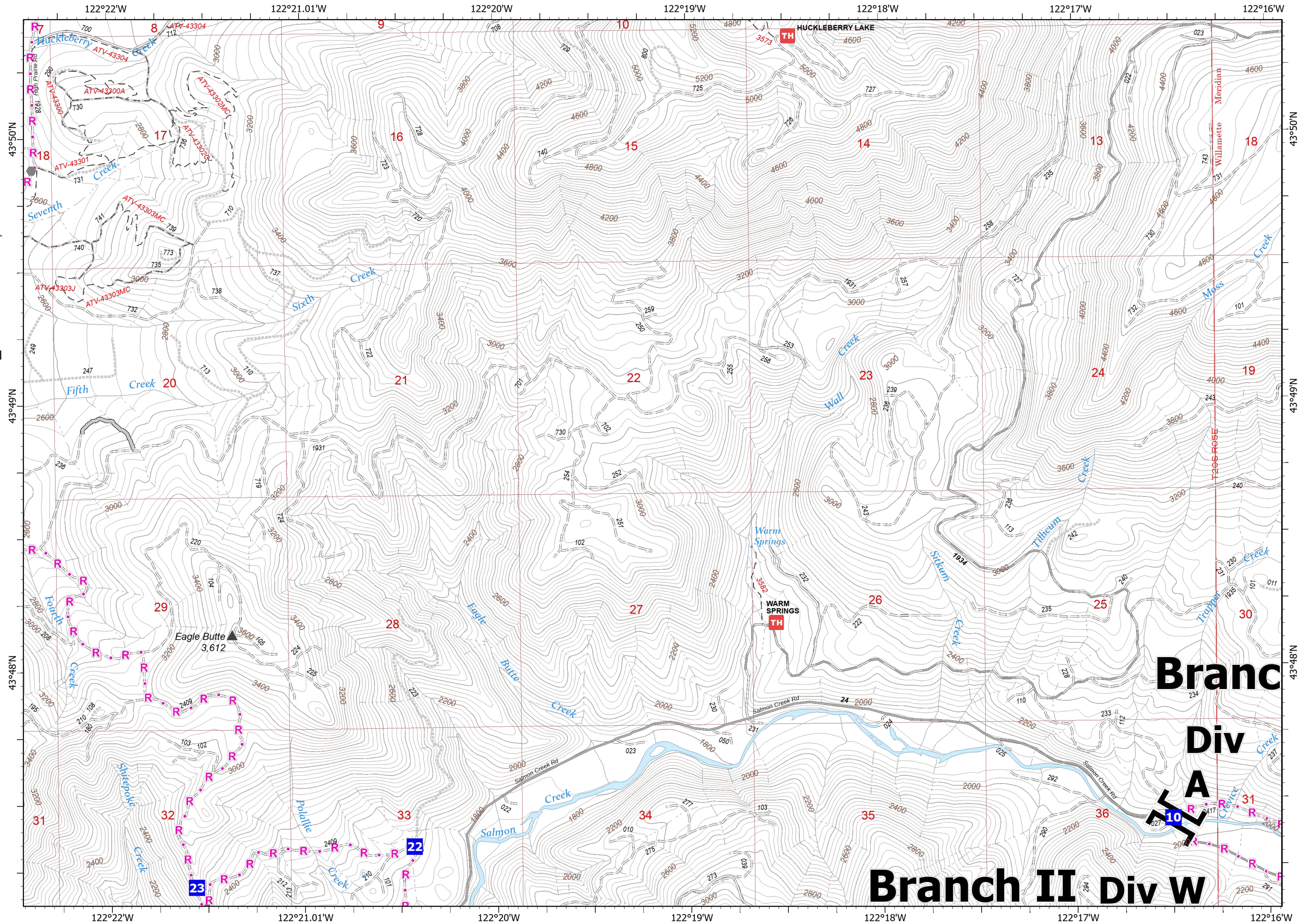
Cedar Creek
OR-WIF-220180
8/10/2022 Day

3536 acres at 8/9/2022 @ 0100



Page 16 of 21

- II Branch Break
- Drop Point
- Other
- R Planned Road as Line
- Access or Improved Road



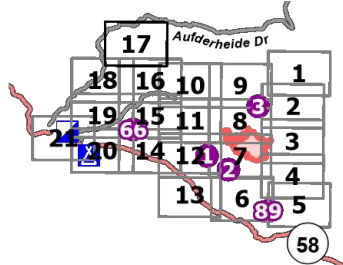
PNW2
2022-08-09 2144
Acres from IR
North American 1983 Datum.
LatLong Grid

Branch I
Div A
Branch II Div W

IAP

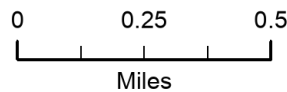
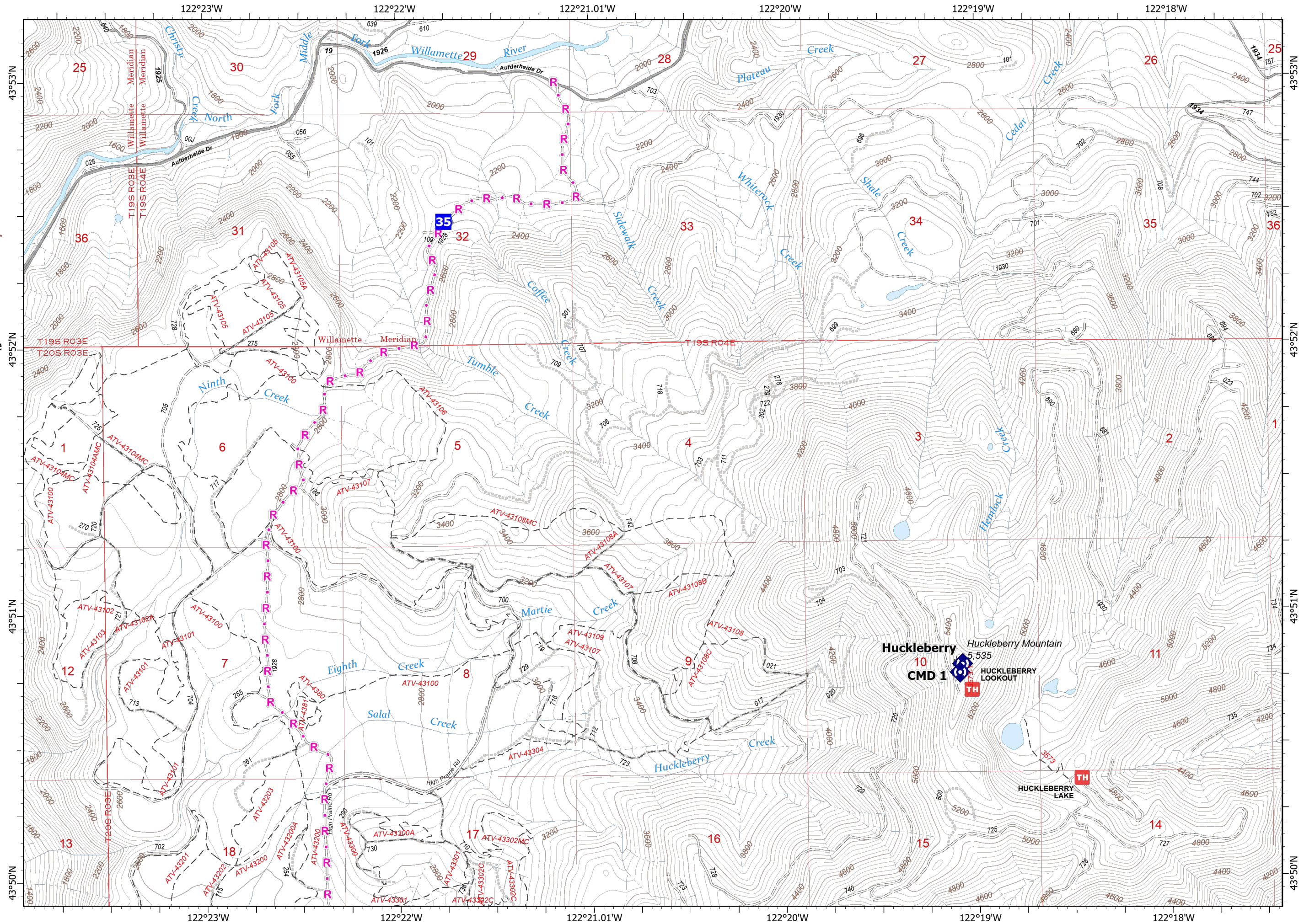
Cedar Creek
OR-WIF-220180
8/10/2022 Day

3536 acres at 8/9/2022 @ 0100



Page 17 of 21

- Drop Point
- Other
- Repeater
- Planned Road as Line

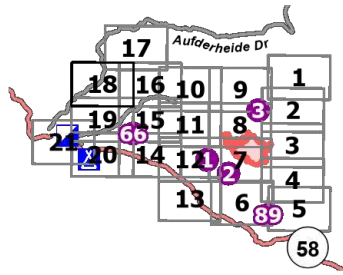


PNW2
2022-08-09 2144
Acres from IR
North American 1983 Datum.
LatLong Grid

IAP

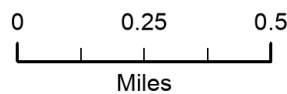
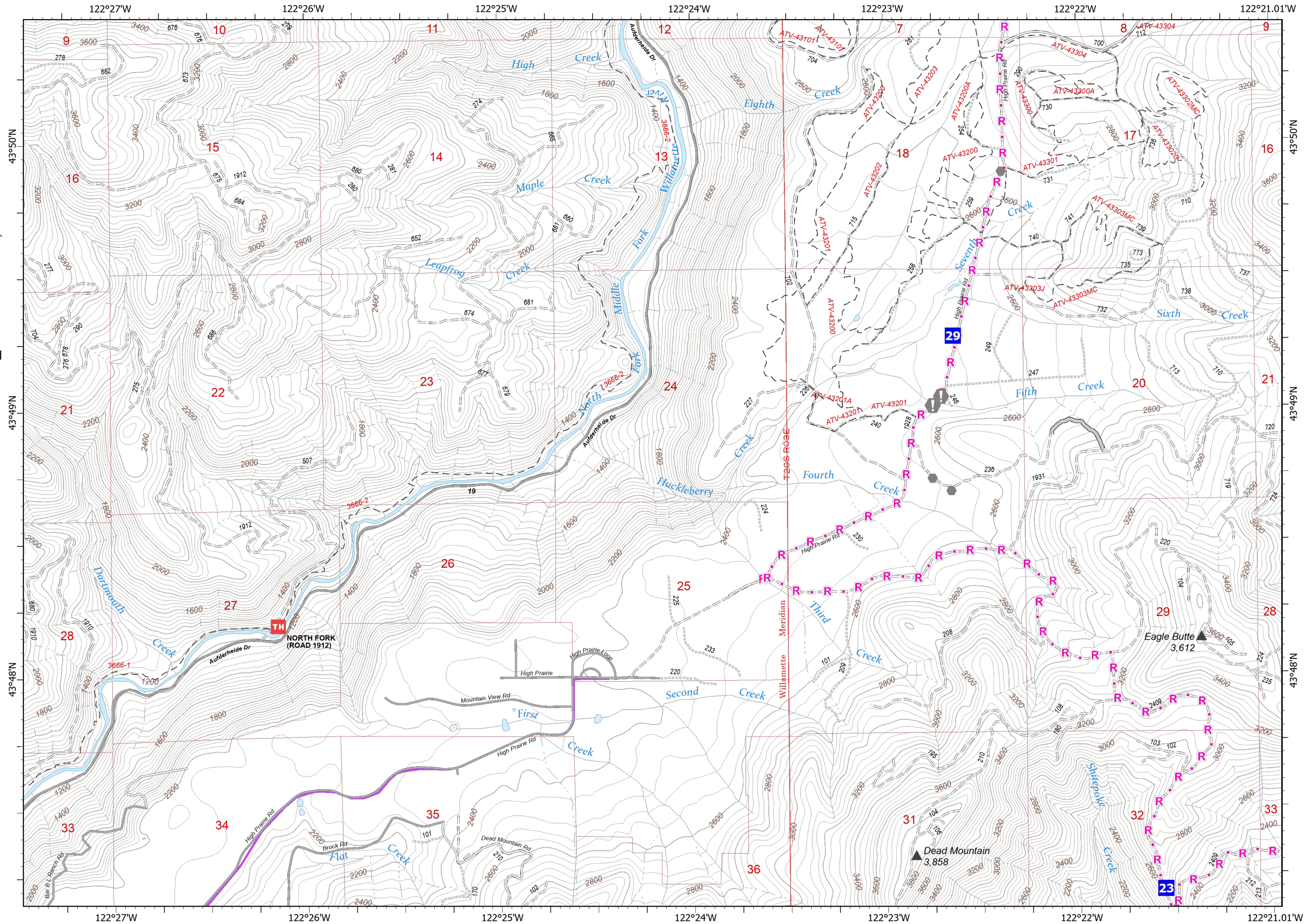
Cedar Creek
OR-WIF-220180
8/10/2022 Day

3536 acres at 8/9/2022 @ 0100



Page 18 of 21

- Drop Point
- Value at Risk
- Other
- Planned Road as Line
- Access or Improved Road

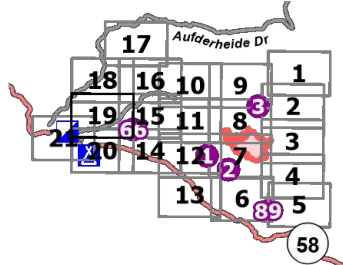


PNW2
2022-08-09 2145
Acres from IR
North American 1983 Datum.
LatLong Grid

IAP

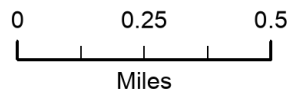
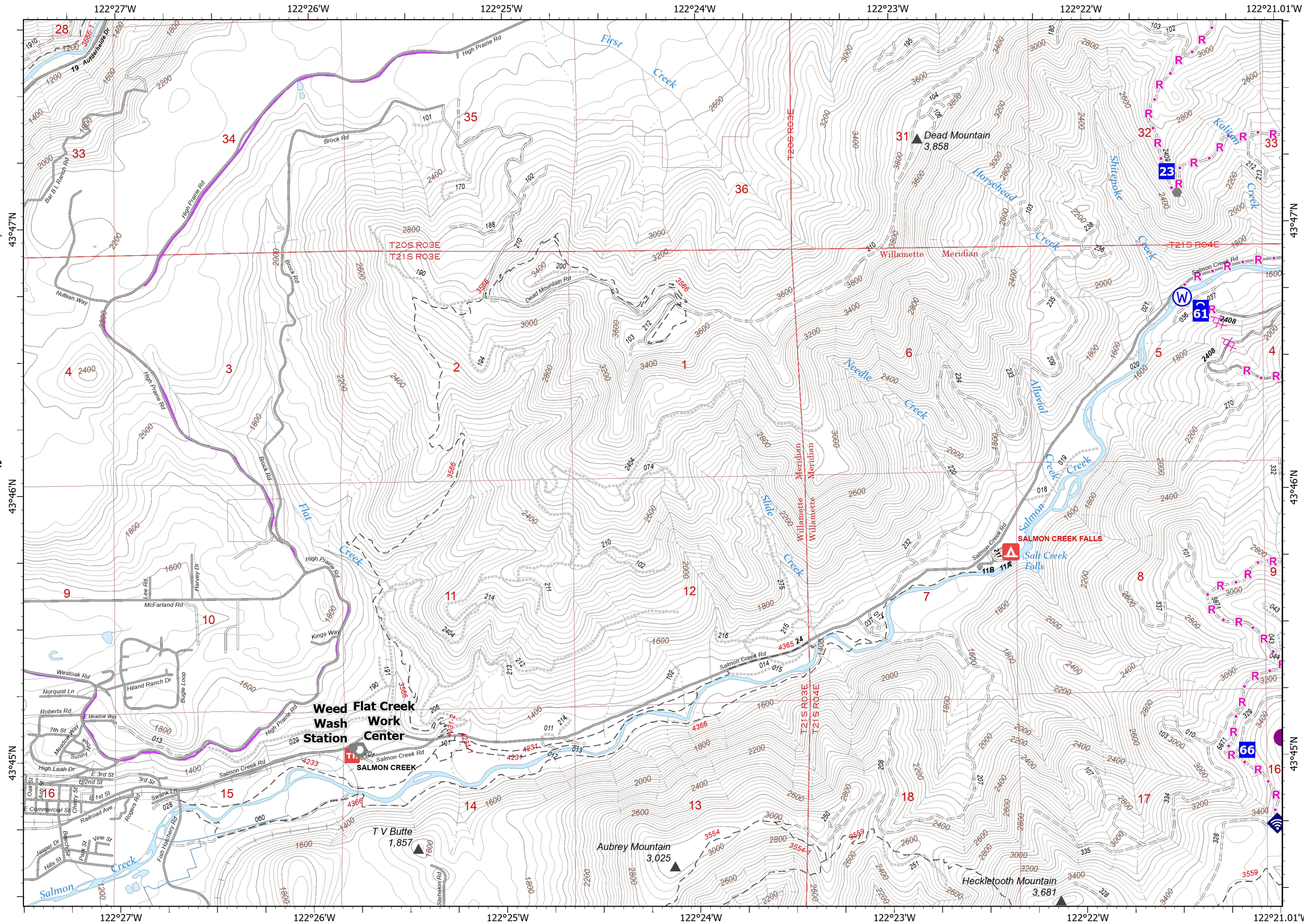
Cedar Creek
OR-WIF-220180
8/10/2022 Day

3536 acres at 8/9/2022 @ 0100



Page 19 of 21

- Helispot
- Drop Point
- Staging Area
- Other
- Landmark
- Internet Access
- Water Source
- Planned Dozer Line
- Planned Road as Line

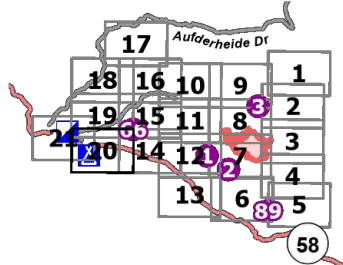


PNW2
2022-08-09 2145
Acres from IR
North American 1983 Datum.
LatLong Grid

IAP

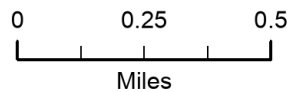
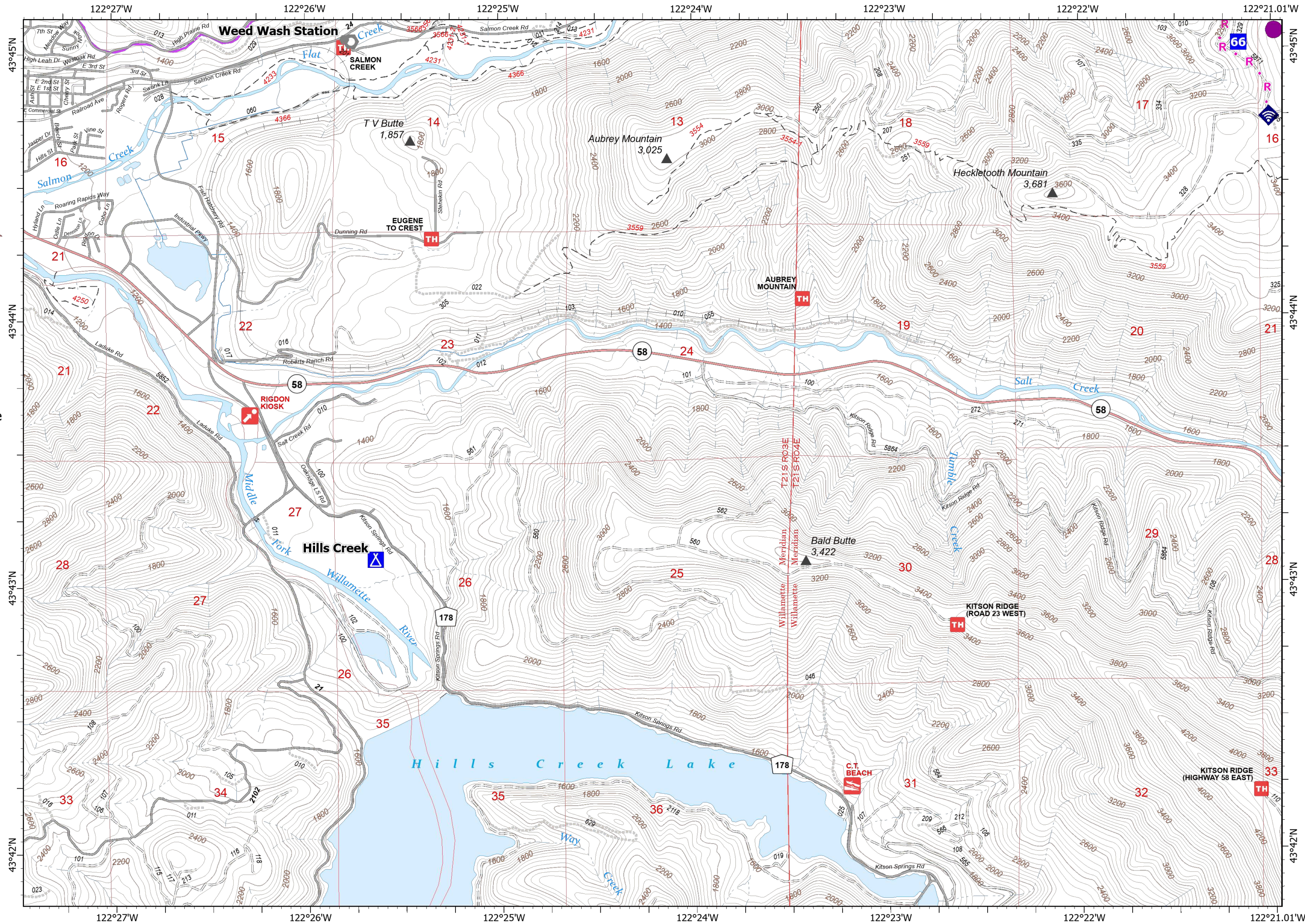
Cedar Creek
OR-WIF-220180
8/10/2022 Day

3536 acres at 8/9/2022 @ 0100



Page 20 of 21

- Helispot
- Drop Point
- Camp
- Other
- Landmark
- Internet Access
- Planned Road as Line

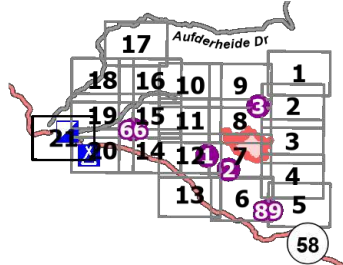


PNW2
2022-08-09 2145
Acres from IR
North American 1983 Datum.
LatLong Grid

IAP

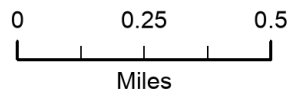
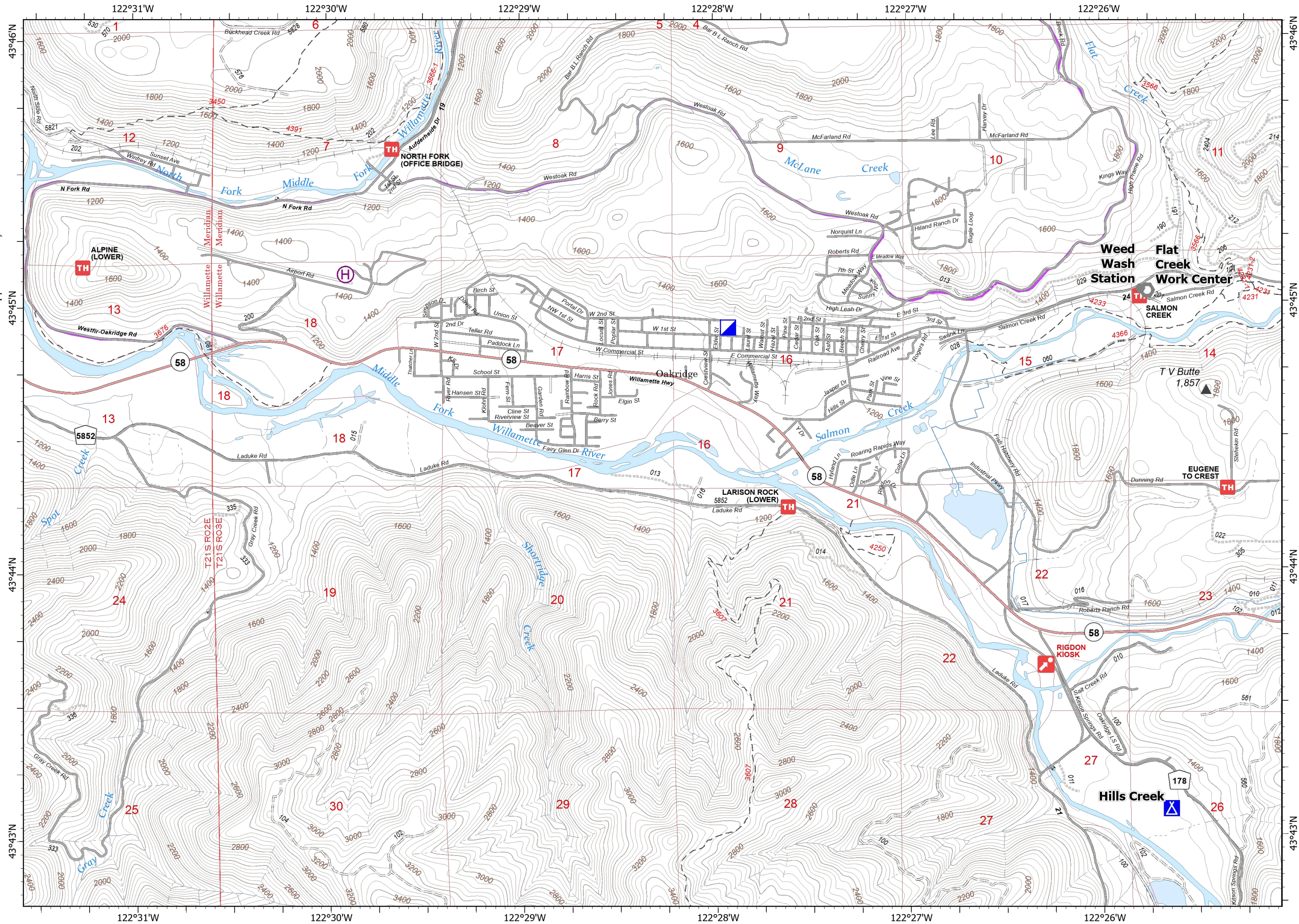
Cedar Creek
OR-WIF-220180
8/10/2022 Day

3536 acres at 8/9/2022 @ 0100



Page 21 of 21

- Helibase
- Incident Command Post
- Camp
- Other
- Landmark



PNW2
2022-08-09 2145
Acres from IR
North American 1983 Datum.
LatLong Grid