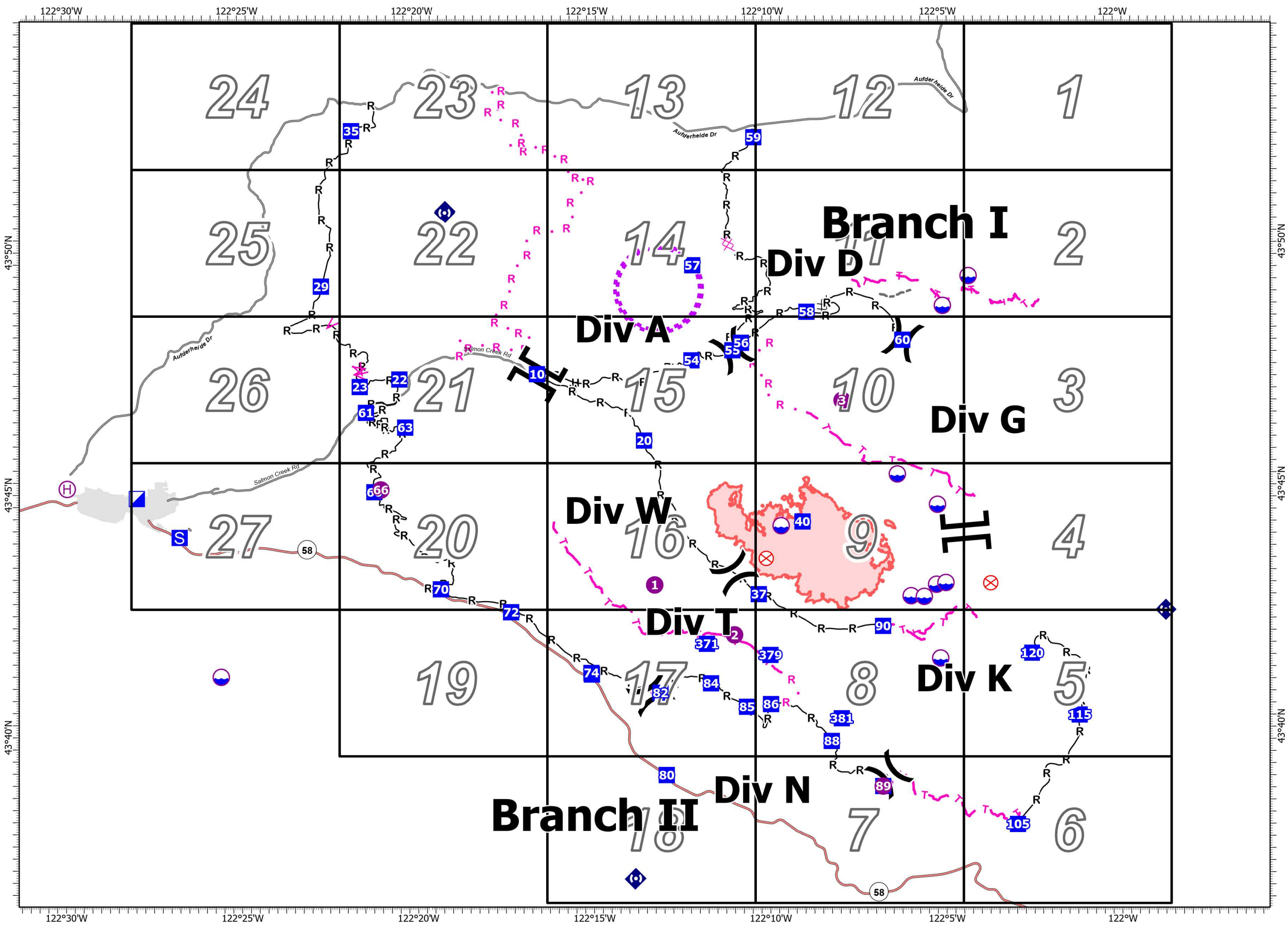


# IAP Index

Cedar Creek  
OR-WIF-220180  
8/15/2022 Day

4256 acres at 8/13/2022 @ 2133

- Dip Site
- Helispot
- Helibase
- Division Break
- Branch Break
- Incident Command Post
- Drop Point
- Staging Area
- Fire Origin
- Repeater
- Completed Dozer Line
- Completed Hand Line
- Completed Road as Line
- Planned Dozer Line
- Planned Fuel Break
- Planned Road as Line
- Other
- UAS Launch and Recovery Zone
- Wildfire Daily Fire Perimeter
- Proposed Trail as Line
- Secondary Highway
- Paved Roads



PNW2  
2022-08-14 2226  
Acres determined from IR  
North American 1983 Datum.  
LatLong Grid

# IAP

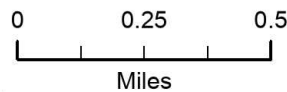
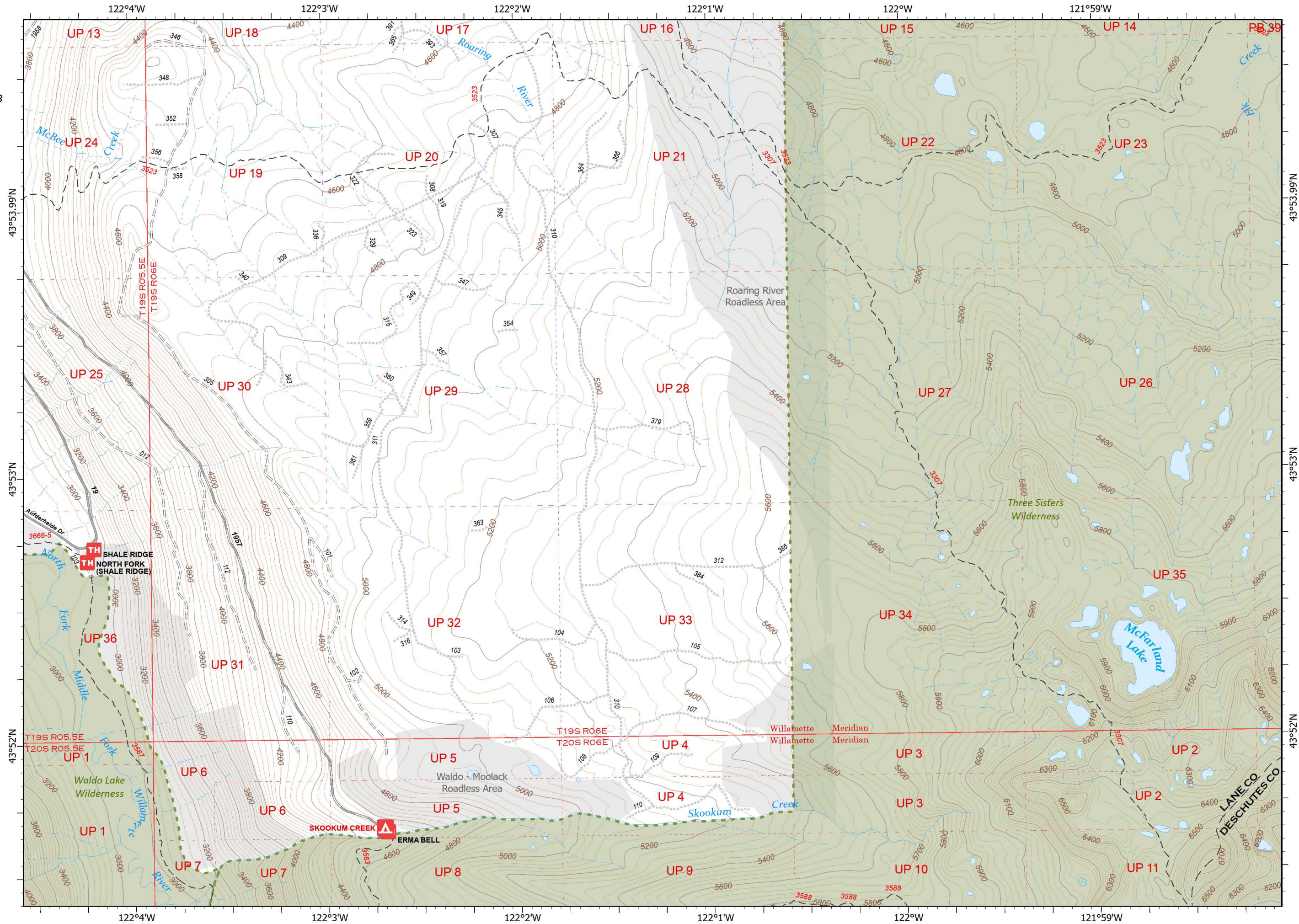
Cedar Creek  
OR-WIF-220180  
8/15/2022 Day

4256 acres at 8/13/2022 @ 2133

24	23	13	12	1
25	22	14	11	2
26	21	15	10	3
27	20	16	9	4
19	17	8	5	5
	18	7	6	6

Page 1 of 27

- Wilderness
- Roadless Area



PNW2  
2022-08-14 2226  
Acres determined from IR  
North American 1983 Datum.  
LatLong Grid

# IAP

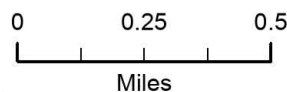
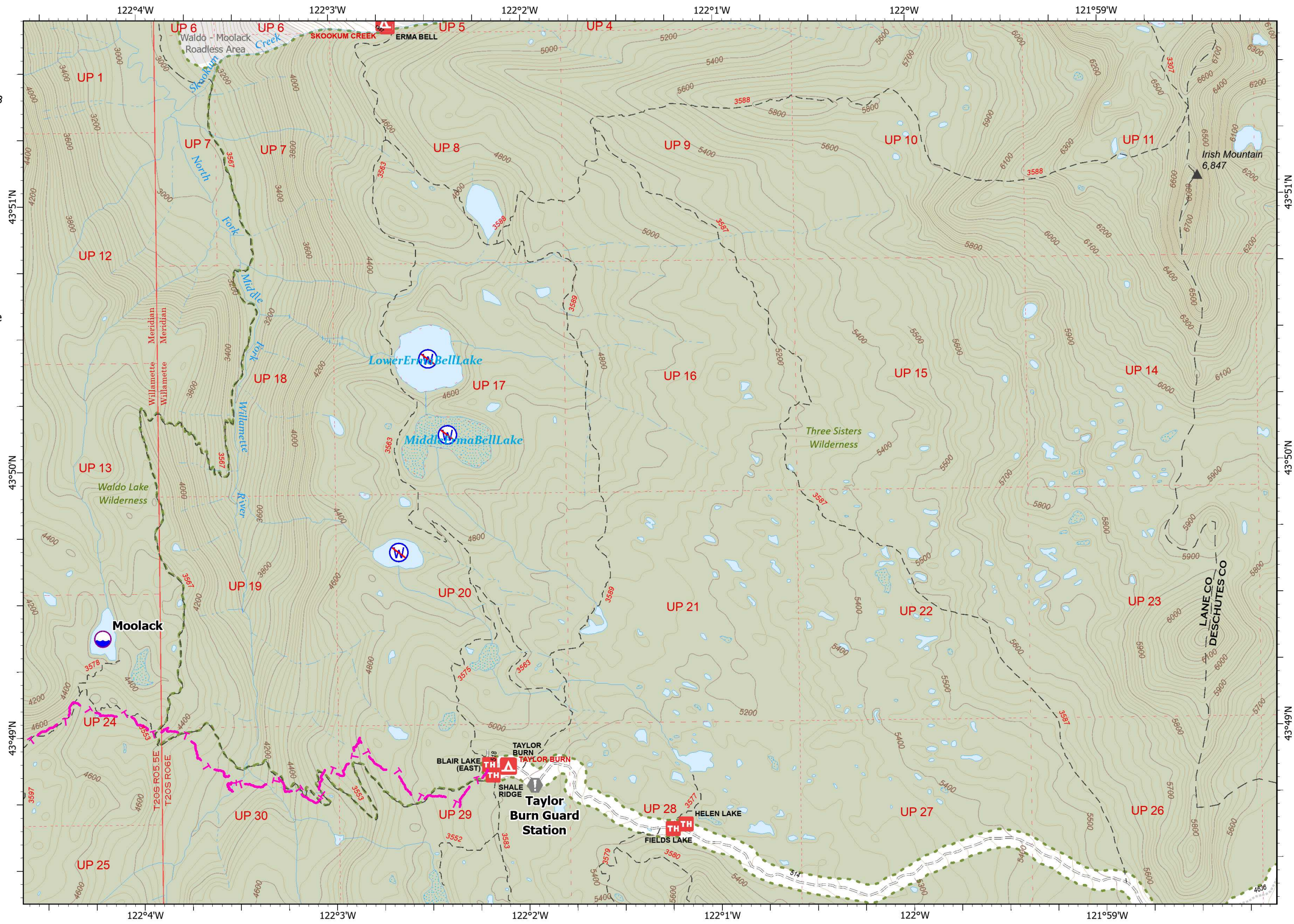
Cedar Creek  
OR-WIF-220180  
8/15/2022 Day

4256 acres at 8/13/2022 @ 2133

24	23	13	12	1
25	22	14	11	2
26	21	15	10	3
27	20	16	9	4
19	17	8	5	5
18	7	6	6	6

Page 2 of 27

- Dip Site
- Value at Risk
- Restricted Water Source
- Wilderness
- Roadless Area



PNW2  
2022-08-14 2226  
Acres determined from IR  
North American 1983 Datum.  
LatLong Grid

# IAP

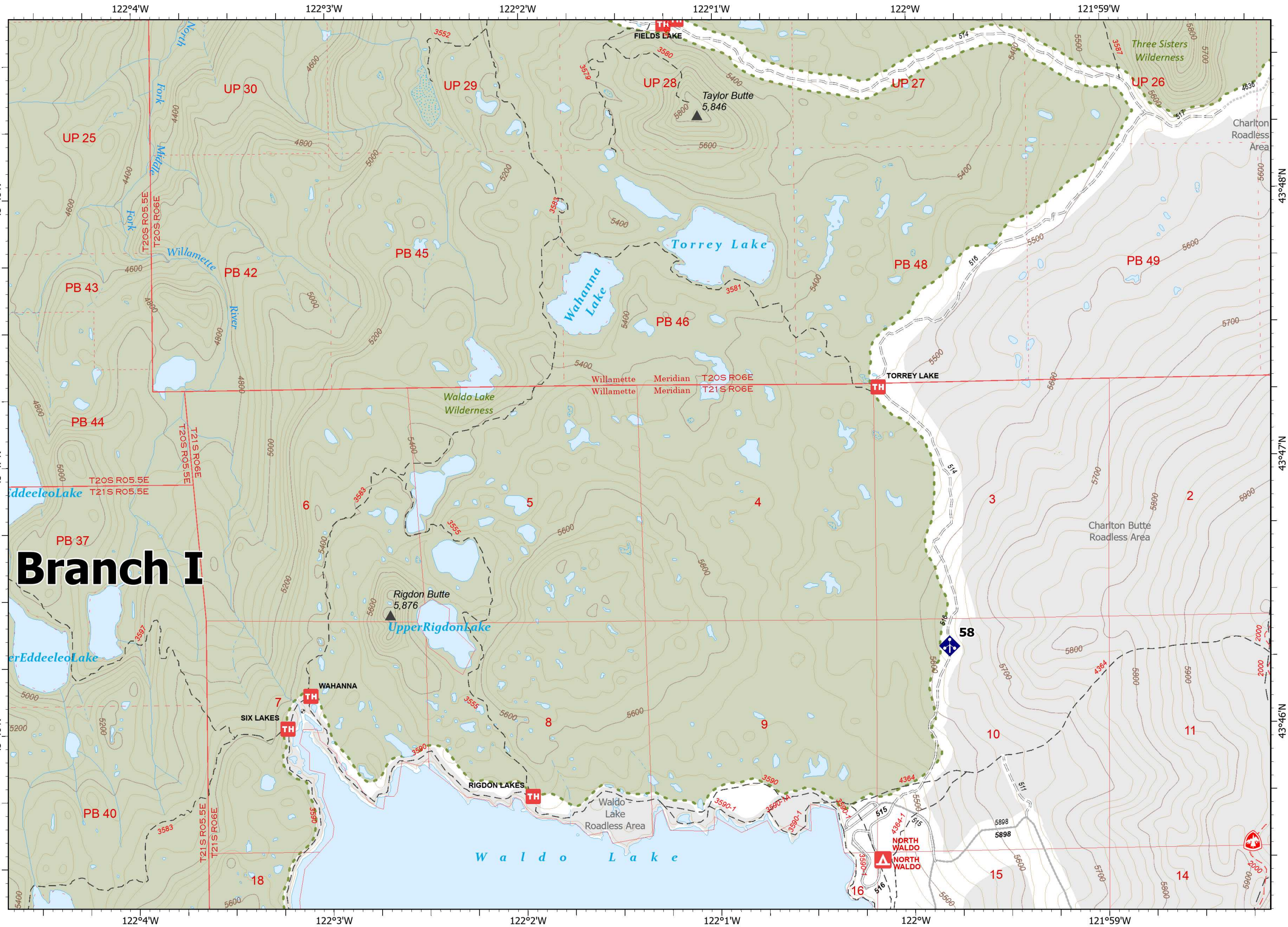
Cedar Creek  
OR-WIF-220180  
8/15/2022 Day

4256 acres at 8/13/2022 @ 2133

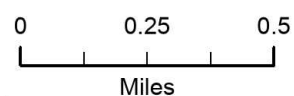
24	23	13	12	1
25	22	14	11	2
26	21	15	10	3
27	20	16	9	4
19	17	8	5	
	18	7	6	

Page 3 of 27

-  Mobile Weather Unit
-  Wilderness
-  Roadless Area



## Branch I



PNW2  
2022-08-14 2226  
Acres determined from IR  
North American 1983 Datum.  
LatLong Grid

# IAP

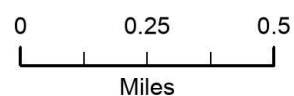
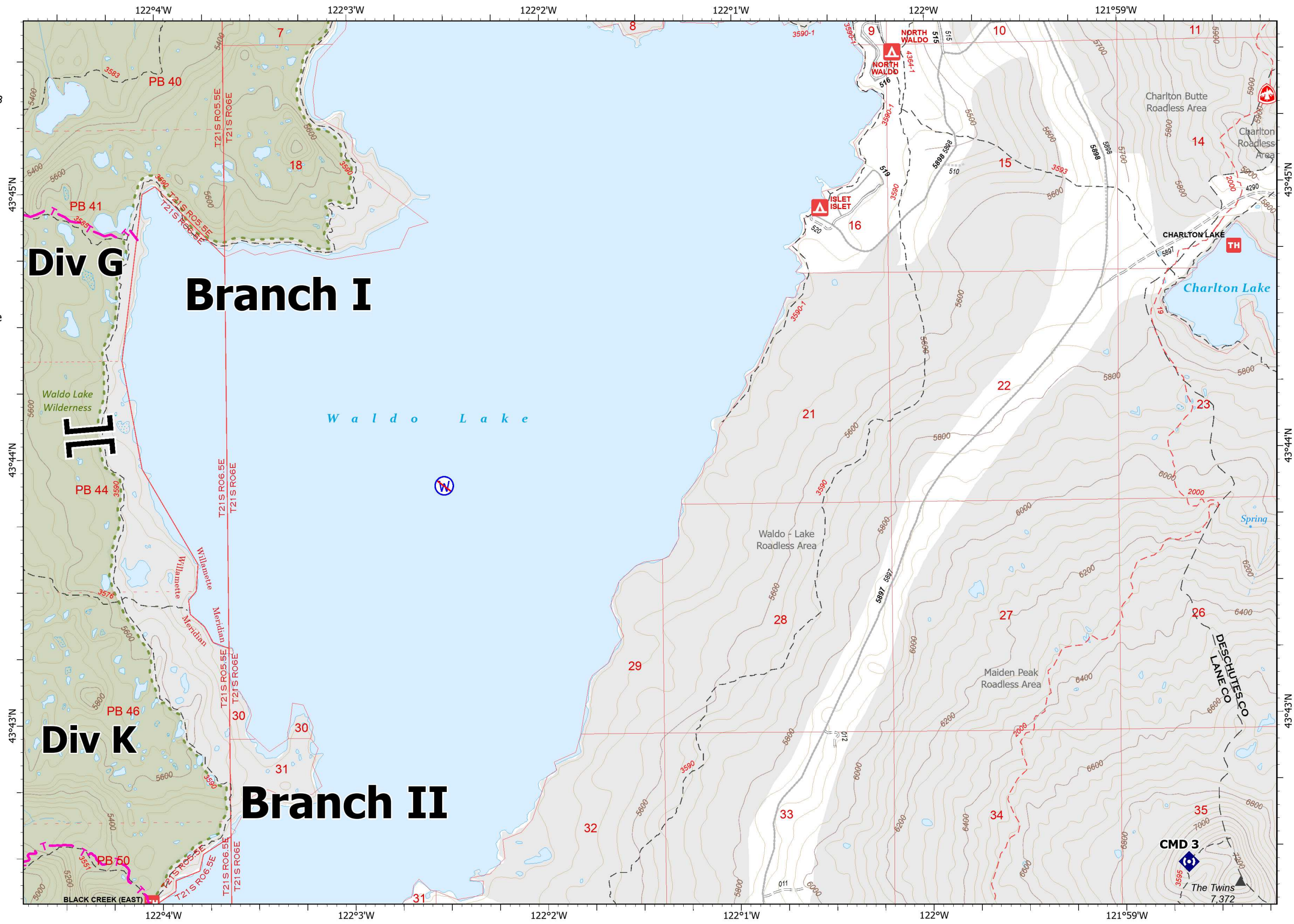
Cedar Creek  
OR-WIF-220180  
8/15/2022 Day

4256 acres at 8/13/2022 @ 2133

24	23	13	12	1
25	22	14	11	2
26	21	15	10	3
27	20	16	9	4
19	17	8	5	
18	7		6	

Page 4 of 27

- Branch Break
- Repeater
- Restricted Water Source
- Wilderness
- Roadless Area



PNW2  
2022-08-14 2226  
Acres determined from IR  
North American 1983 Datum.  
LatLong Grid

# IAP

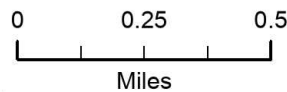
Cedar Creek  
OR-WIF-220180  
8/15/2022 Day

4256 acres at 8/13/2022 @ 2133

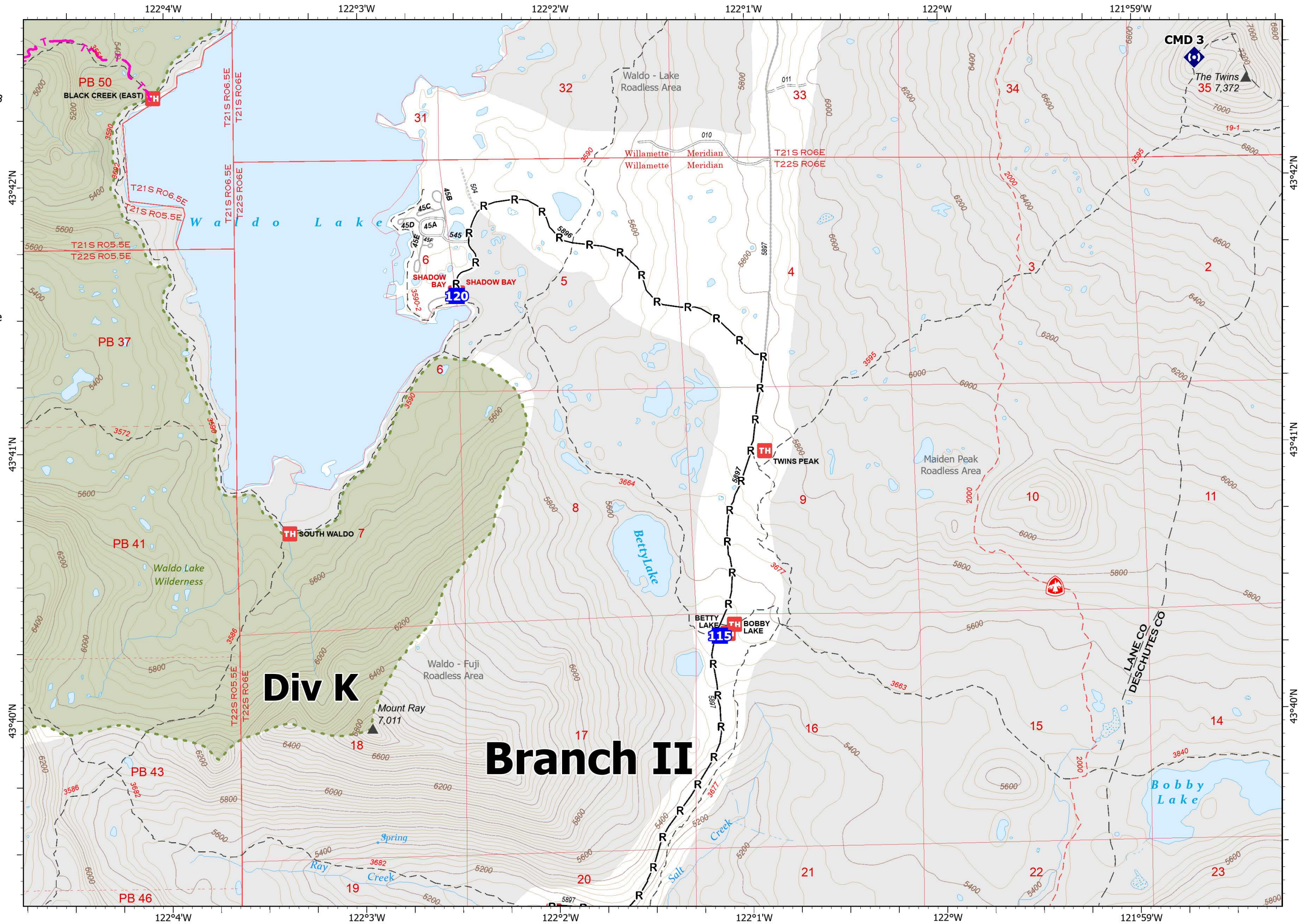
24	23	13	12	1
25	22	14	11	2
26	21	15	10	3
27	20	16	9	4
19	17	8	5	
18	7		6	

Page 5 of 27

- Drop Point
- Repeater
- Completed Road as Line
- Wilderness
- Roadless Area



PNW2  
2022-08-14 2227  
Acres determined from IR  
North American 1983 Datum.  
LatLong Grid



# IAP

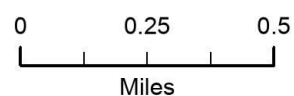
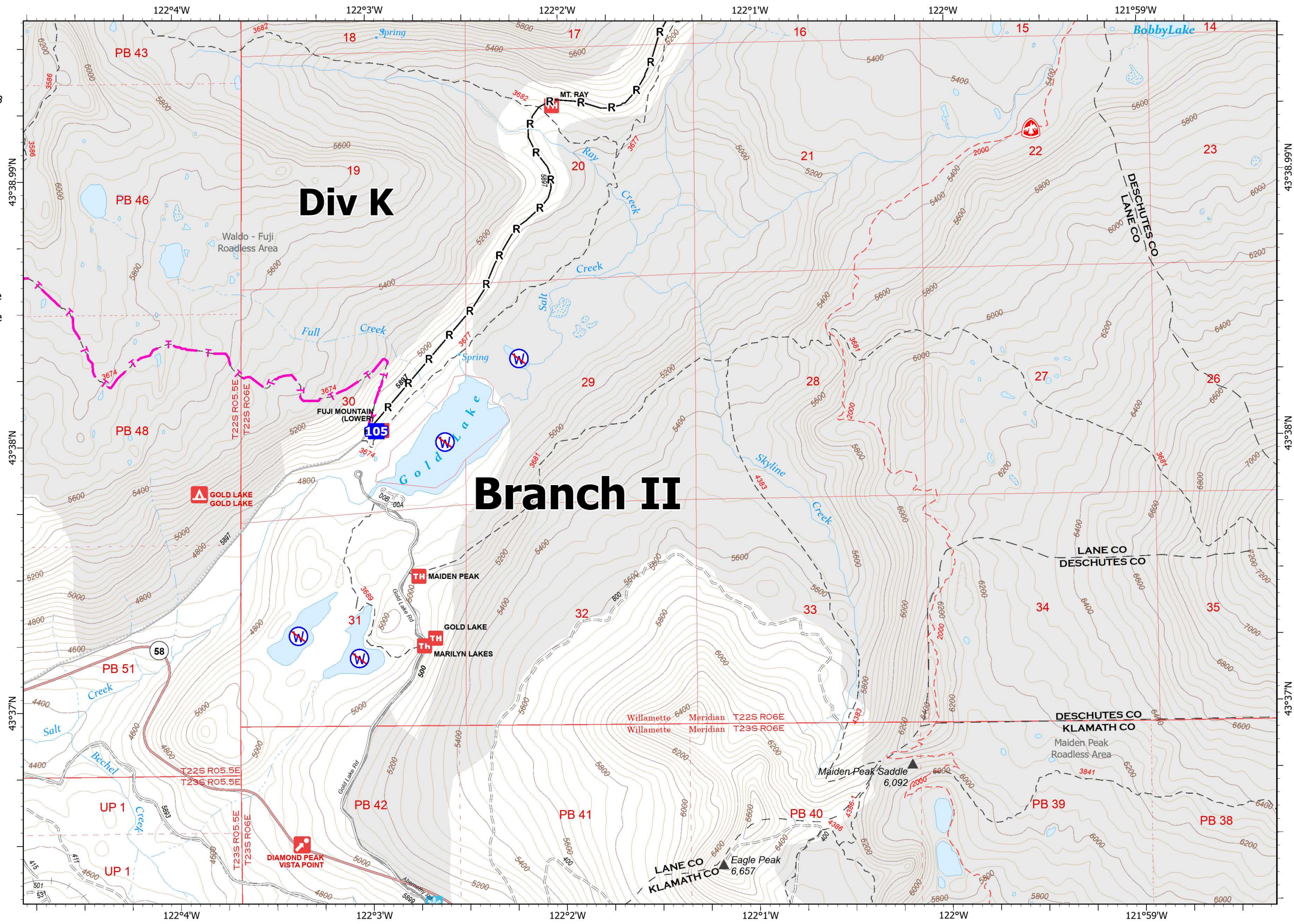
Cedar Creek  
OR-WIF-220180  
8/15/2022 Day

4256 acres at 8/13/2022 @ 2133

24	23	13	12	1
25	22	14	11	2
26	21	15	10	3
27	20	16	9	4
19	17	8	5	
	18	7	6	

Page 6 of 27

- Drop Point
- Restricted Water Source
- Completed Road as Line
- Roadless Area



PNW2  
2022-08-14 2227  
Acres determined from IR  
North American 1983 Datum.  
LatLong Grid





# IAP

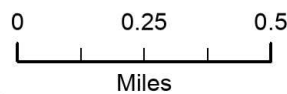
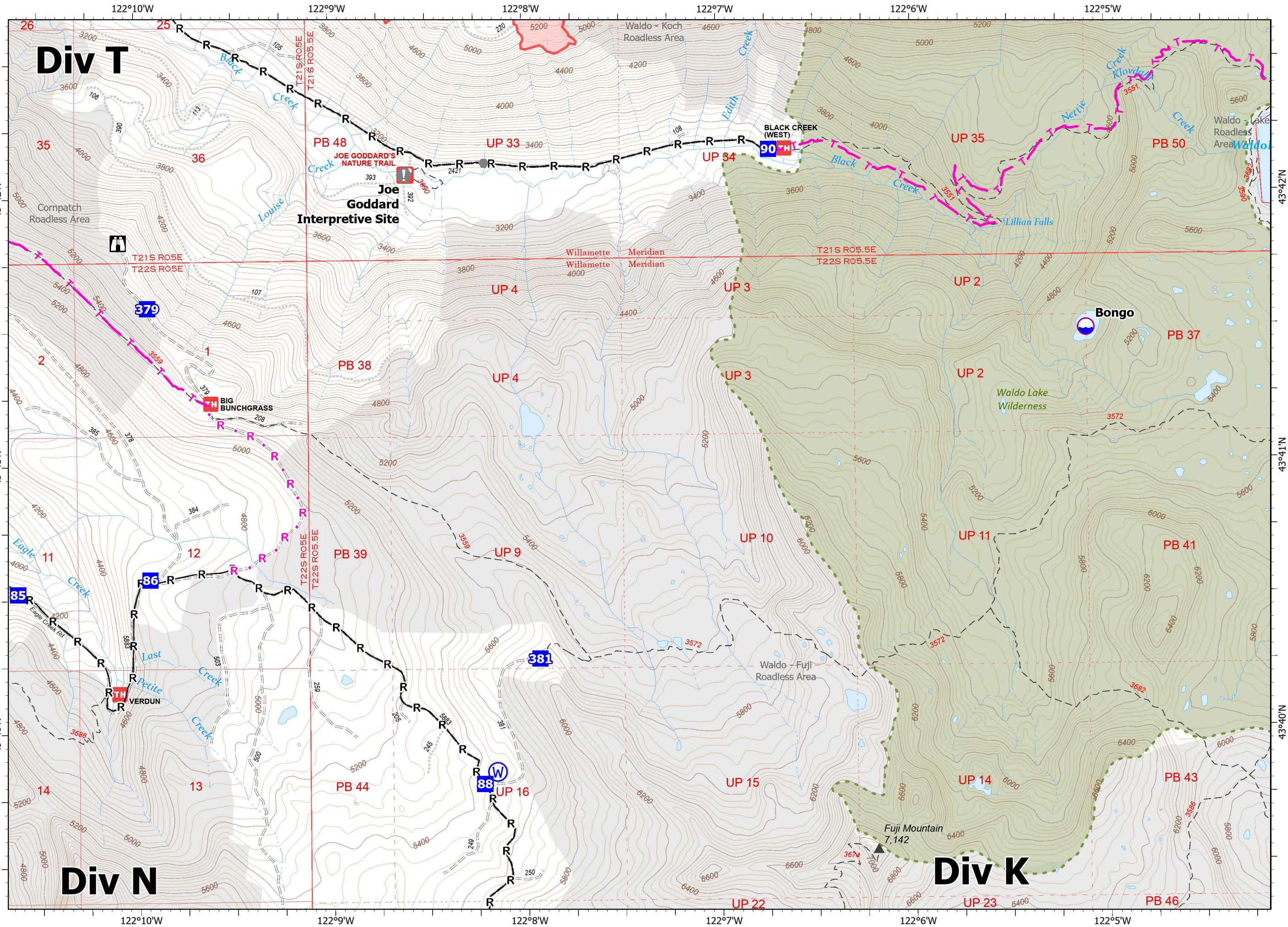
Cedar Creek  
OR-WIF-220180  
8/15/2022 Day

4256 acres at 8/13/2022 @ 2133

24	23	13	12	1
25	22	14	11	2
26	21	15	10	3
27	20	16	9	4
19	17	8	5	5
	18	7	6	6

Page 8 of 27

- Dip Site
- Drop Point
- Lookout
- Value at Risk
- Other
- Water Source
- Completed Road as Line
- Planned Road as Line
- Wildfire Daily Fire Perimeter
- Wilderness
- Roadless Area



PNW2  
2022-08-14 2227  
Acres determined from IR  
North American 1983 Datum.  
LatLong Grid

# IAP

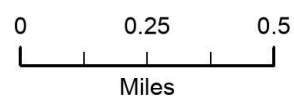
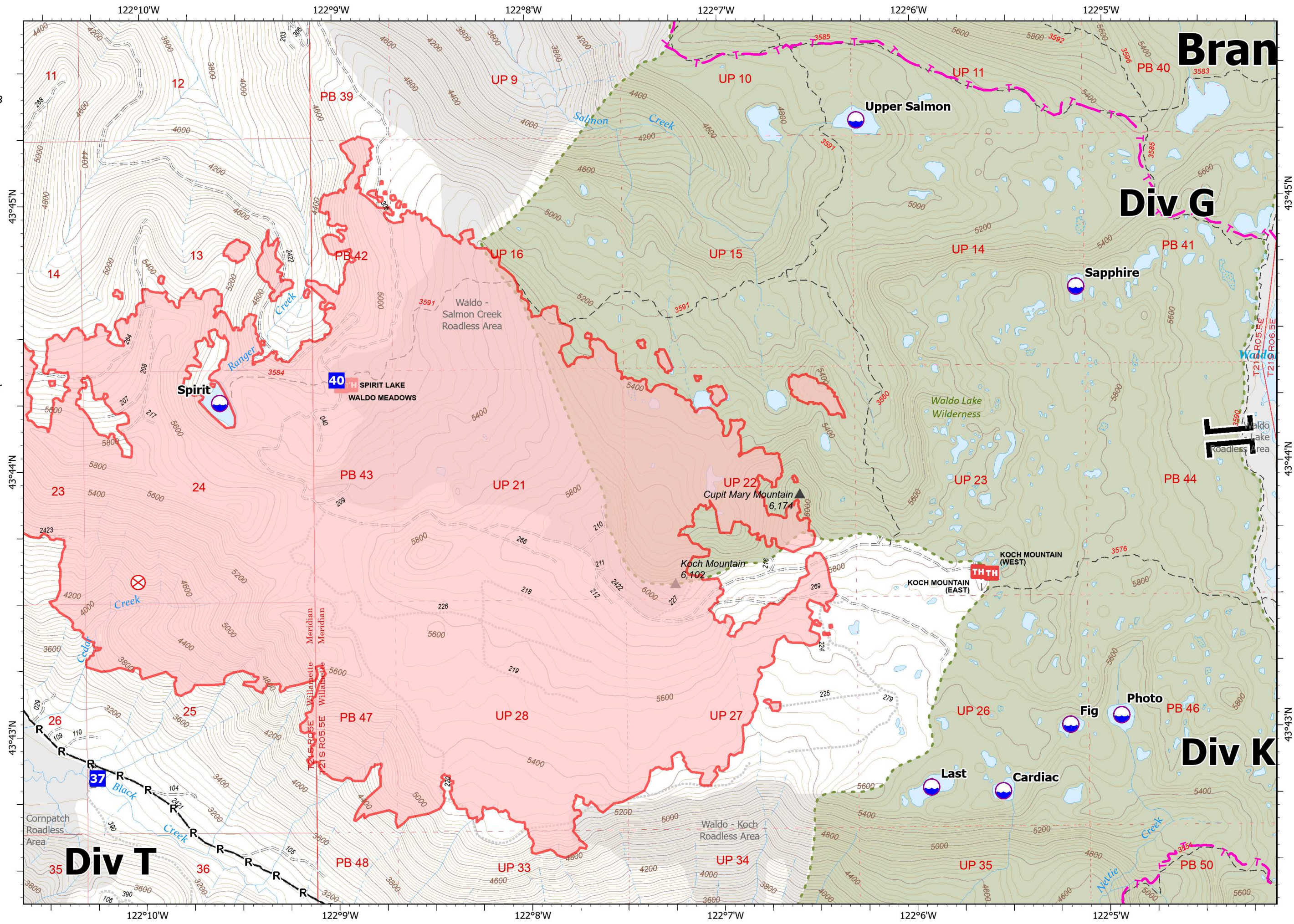
Cedar Creek  
OR-WIF-220180  
8/15/2022 Day

4256 acres at 8/13/2022 @ 2133

24	23	13	12	1
25	22	14	11	2
26	21	15	10	3
27	20	16	9	4
19	17	8	5	
18	7	6		

Page 9 of 27

- Dip Site
- Branch Break
- Drop Point
- Fire Origin
- Other
- Completed Road as Line
- Wildfire Daily Fire Perimeter
- Wilderness
- Roadless Area



PNW2  
2022-08-14 2227  
Acres determined from IR  
North American 1983 Datum.  
LatLong Grid

# IAP

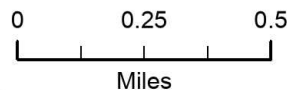
Cedar Creek  
OR-WIF-220180  
8/15/2022 Day

4256 acres at 8/13/2022 @ 2133

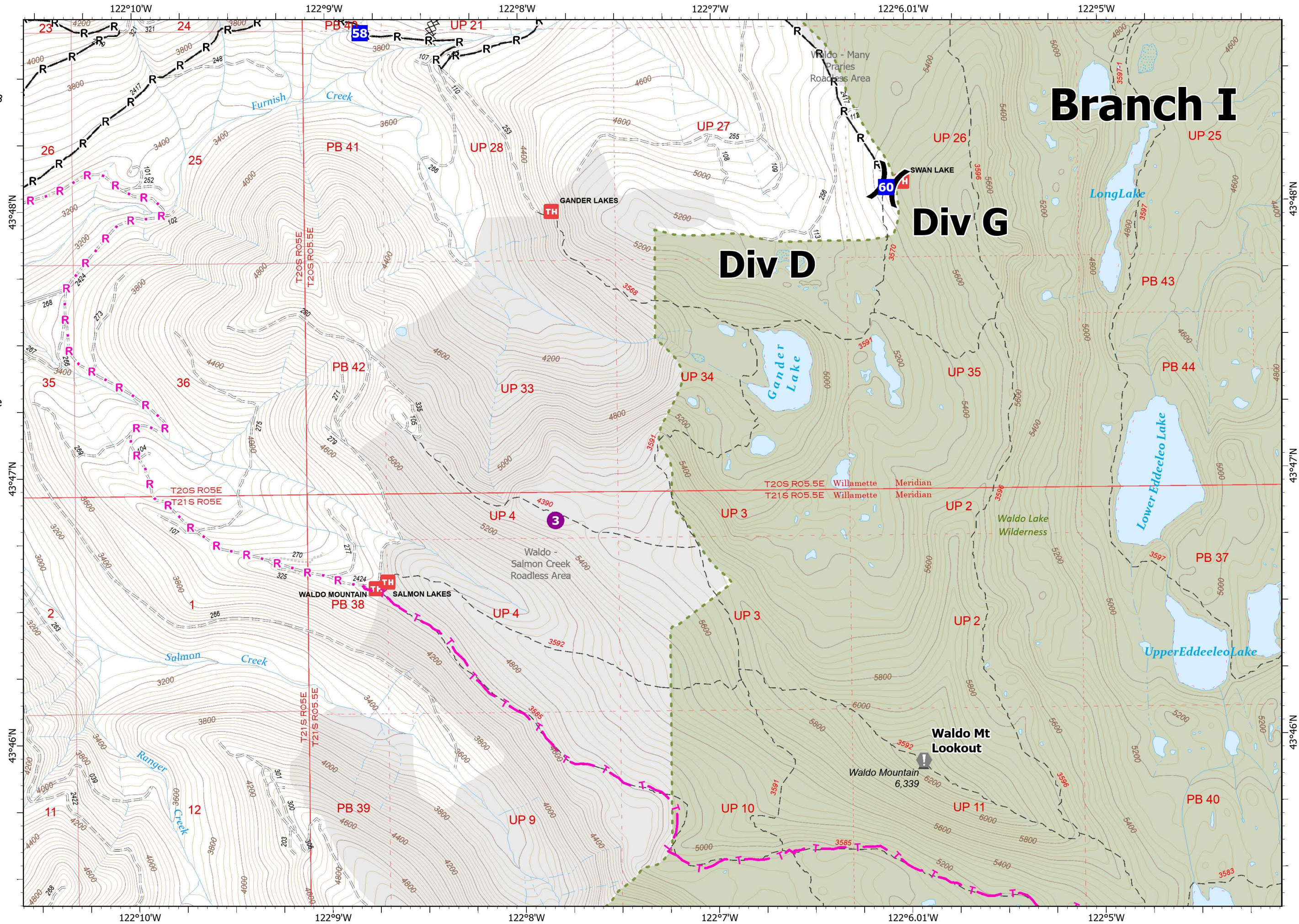
24	23	13	12	1
25	22	14	11	2
26	21	15	10	3
27	20	16	9	4
19	17	8	5	5
18	7	6	6	6

Page 10 of 27

- Dip Site
- Helispot
- Division Break
- Drop Point
- Value at Risk
- Completed Dozer Line
- Completed Road as Line
- Planned Road as Line
- Wilderness
- Roadless Area



PNW2  
2022-08-14 2227  
Acres determined from IR  
North American 1983 Datum.  
LatLong Grid



# IAP

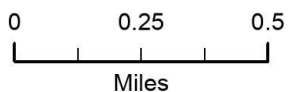
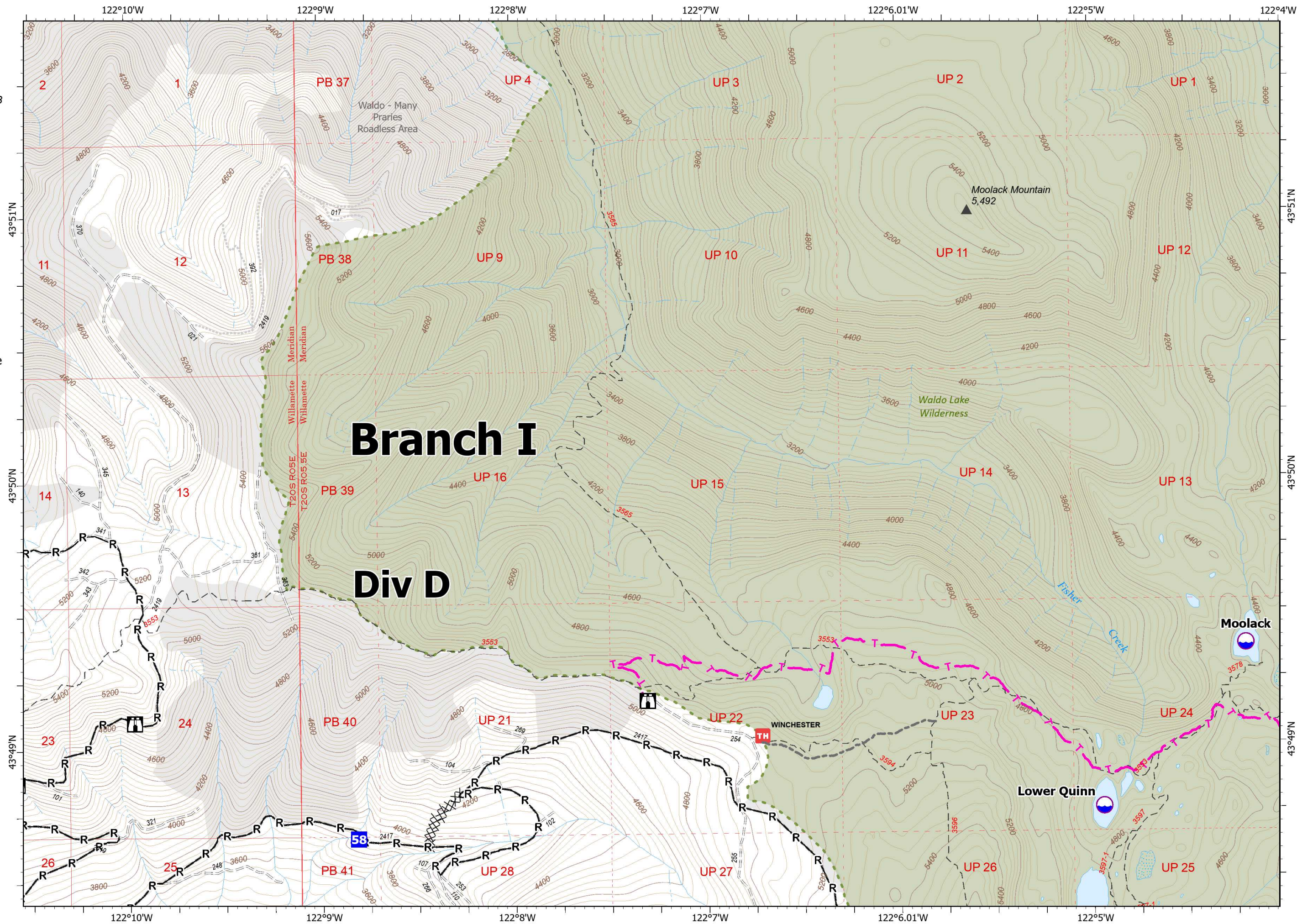
Cedar Creek  
OR-WIF-220180  
8/15/2022 Day

4256 acres at 8/13/2022 @ 2133

24	23	13	12	1
25	22	14	11	2
26	21	15	10	3
27	20	16	9	4
19	17	8	5	5
18	7	6	6	6

Page 11 of 27

- Dip Site
- Drop Point
- Lookout
- Completed Dozer Line
- Completed Road as Line
- Other
- Wilderness
- Roadless Area



PNW2  
2022-08-14 2228  
Acres determined from IR  
North American 1983 Datum.  
LatLong Grid

# IAP

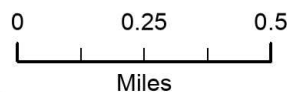
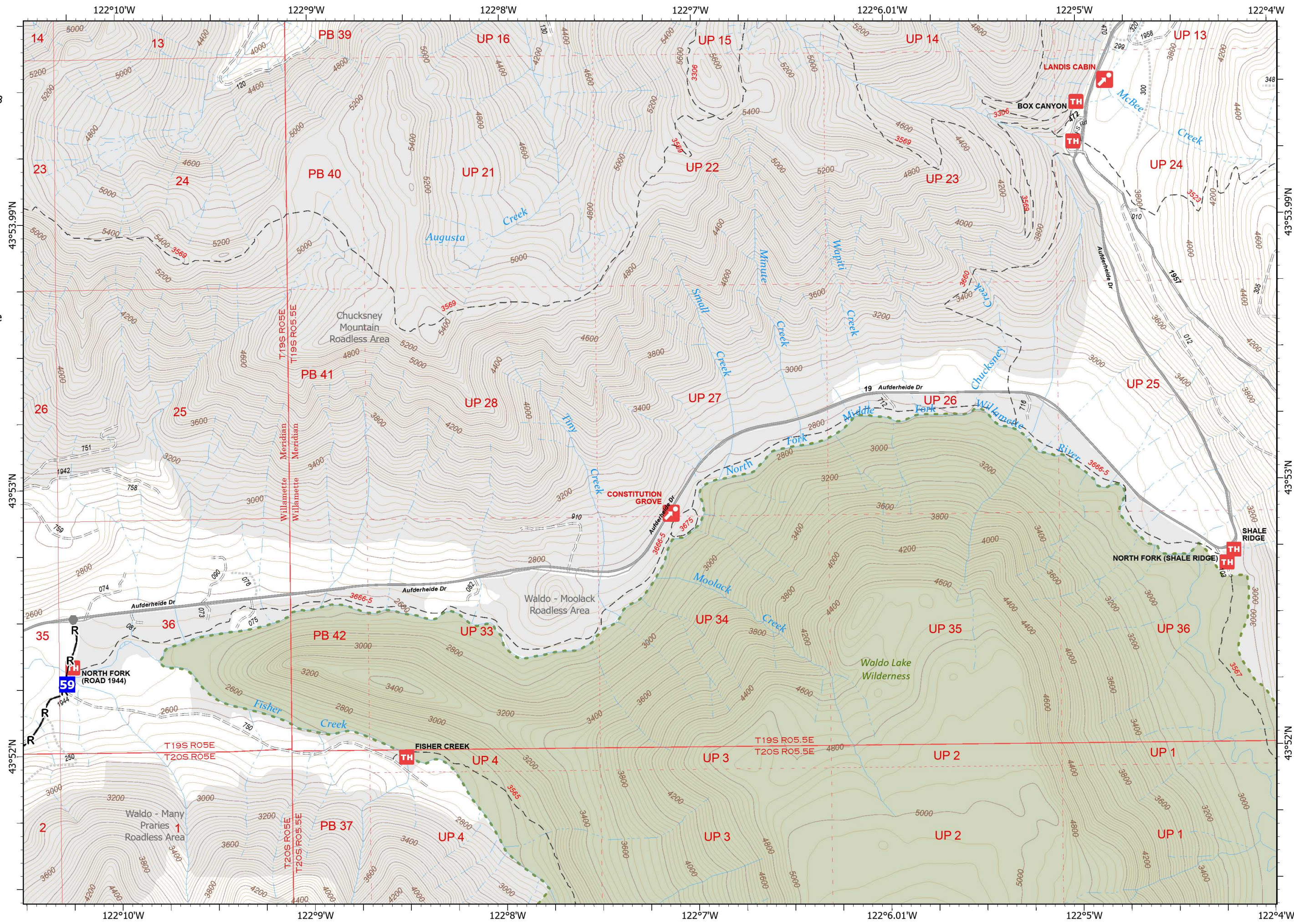
Cedar Creek  
OR-WIF-220180  
8/15/2022 Day

4256 acres at 8/13/2022 @ 2133

24	23	13	12	1
25	22	14	11	2
26	21	15	9	3
27	20	16	8	4
19	17	2	8	5
	18	7	9	6

Page 12 of 27

- Drop Point
- Other
- Completed Road as Line
- - - Wilderness
- Roadless Area



PNW2  
2022-08-14 2228  
Acres determined from IR  
North American 1983 Datum.  
Lat/Long Grid

# IAP

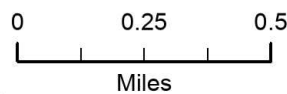
Cedar Creek  
OR-WIF-220180  
8/15/2022 Day

4256 acres at 8/13/2022 @ 2133

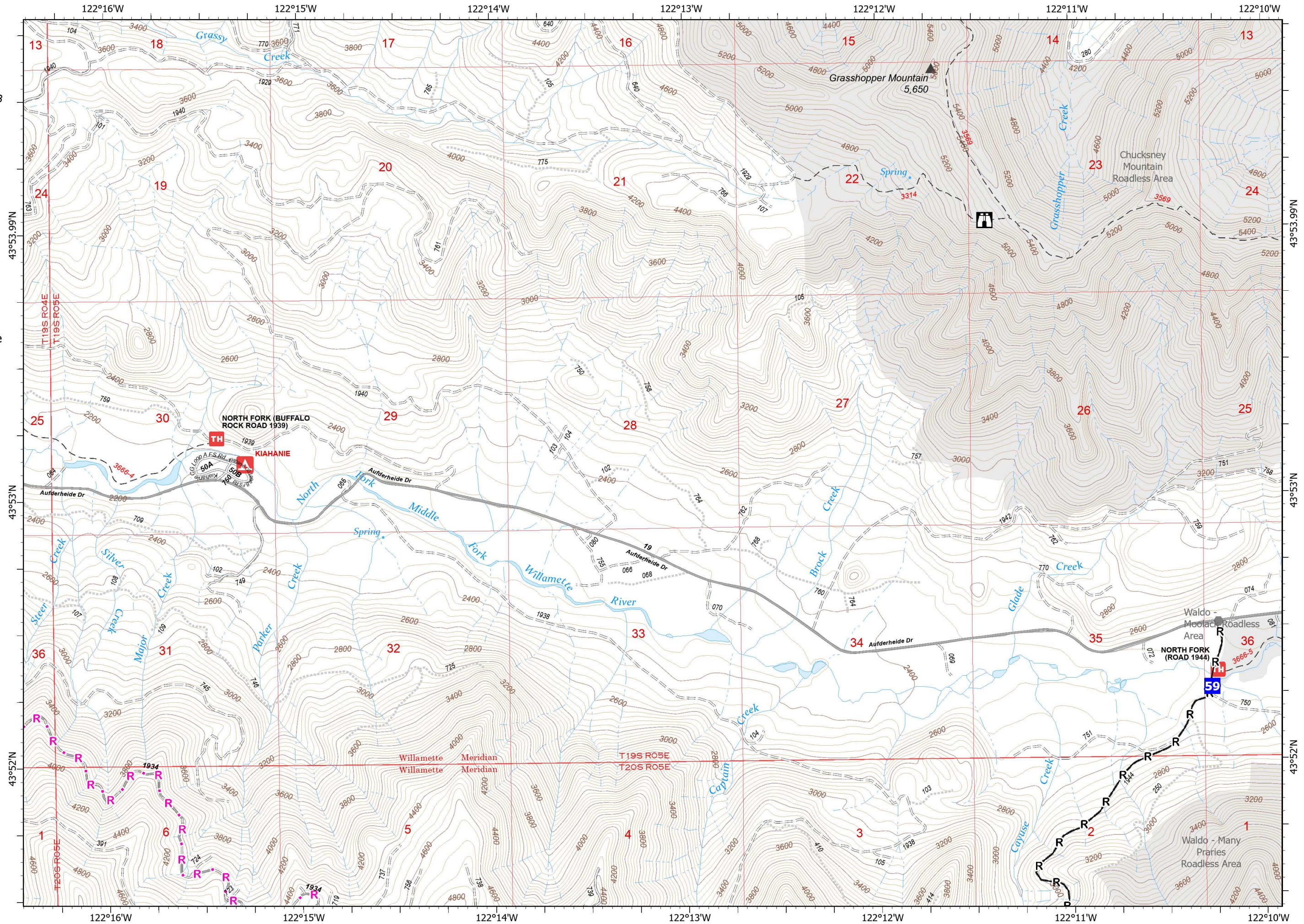
24	23	13	12	1
25	22	14	11	2
26	21	15	10	3
27	20	16	9	4
19	17	8	5	5
18	7	6	6	6

Page 13 of 27

- Drop Point
- Lookout
- Other
- Completed Road as Line
- Planned Road as Line
- Roadless Area



PNW2  
2022-08-14 2228  
Acres determined from IR  
North American 1983 Datum.  
LatLong Grid



# IAP

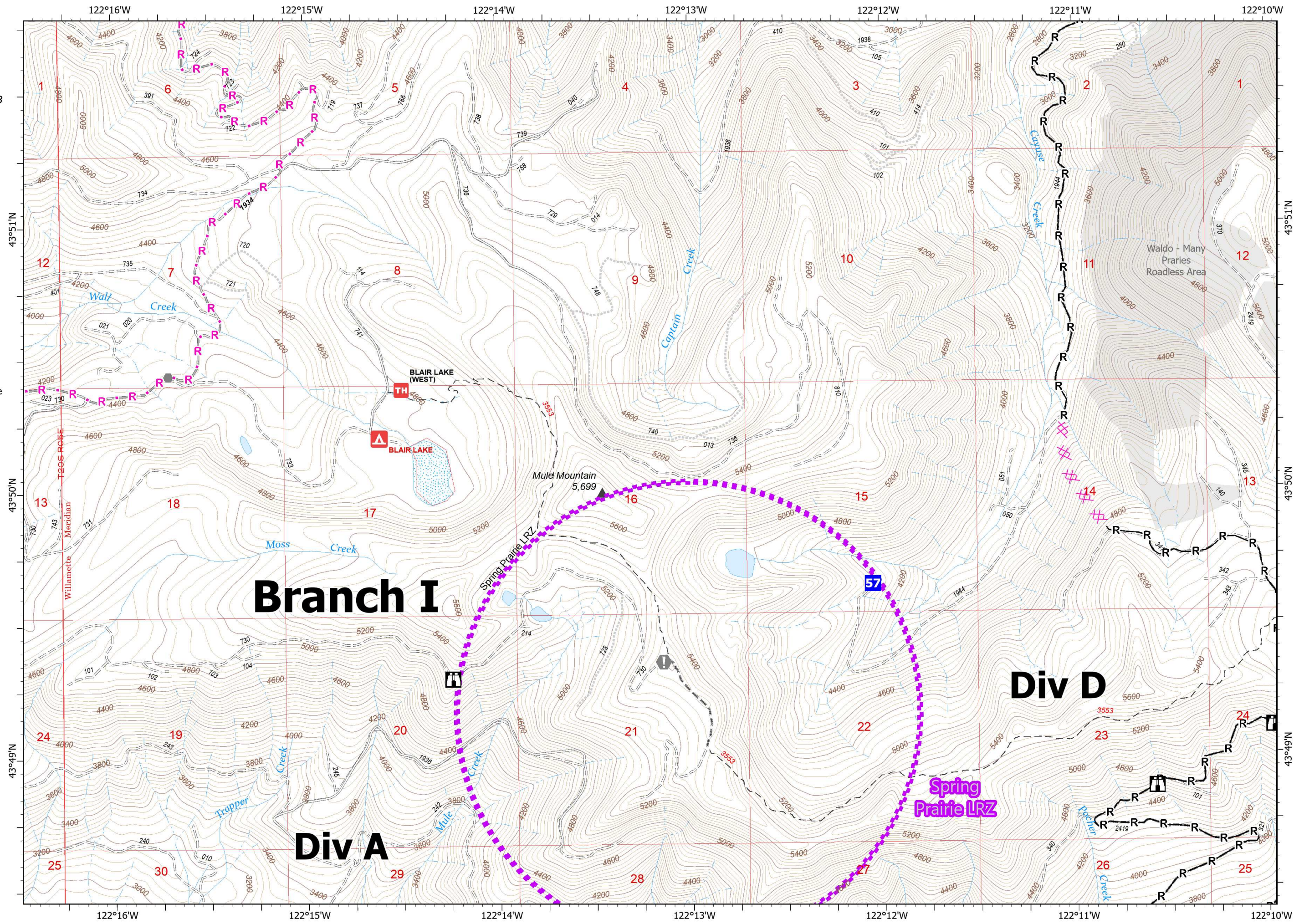
Cedar Creek  
OR-WIF-220180  
8/15/2022 Day

4256 acres at 8/13/2022 @ 2133

24	23	13	12	1
25	22	14	11	2
26	21	15	10	3
27	20	16	9	4
19	17	8	5	
	18	7	6	

Page 14 of 27

- Drop Point
- Lookout
- Value at Risk
- Other
- Completed Road as Line
- Planned Dozer Line
- Planned Road as Line
- UAS Launch and Recovery Zone
- Roadless Area



## Branch I

## Div D

## Div A

### Spring Prairie LRZ

BLAIR LAKE (WEST)

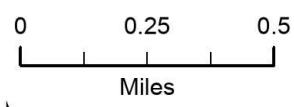
BLAIR LAKE

Mule Mountain 5,699

Spring Prairie LRZ

Williamette Meridian

T20S R06E



PNW2  
2022-08-14 2228  
Acres determined from IR  
North American 1983 Datum.  
LatLong Grid

# IAP

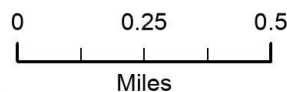
Cedar Creek  
OR-WIF-220180  
8/15/2022 Day

4256 acres at 8/13/2022 @ 2133

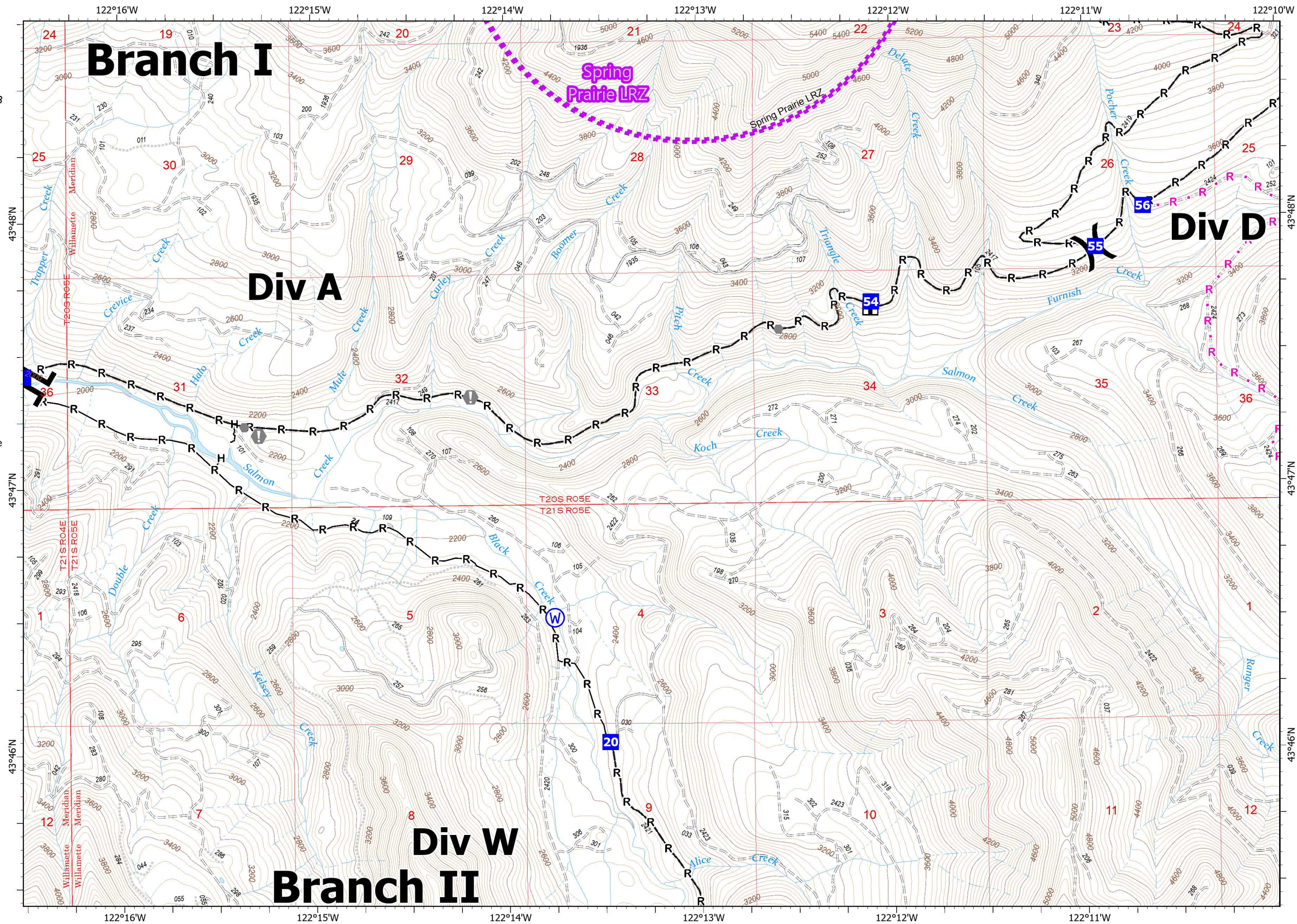
24	23	13	12	1
25	22	14	11	2
26	21	15	10	3
27	20	16	9	4
19	17	8	5	5
18	7	6	6	6

Page 15 of 27

- (X) Division Break
- (II) Branch Break
- (■) Drop Point
- (🏠) Lookout
- (⚠️) Value at Risk
- (●) Other
- (💧) Water Source
- (—H—) Completed Hand Line
- (—R—) Completed Road as Line
- (—R—) Planned Road as Line
- (—) UAS Launch and Recovery Zone



PNW2  
2022-08-14 2228  
Acres determined from IR  
North American 1983 Datum.  
LatLong Grid





# IAP

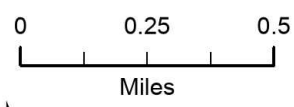
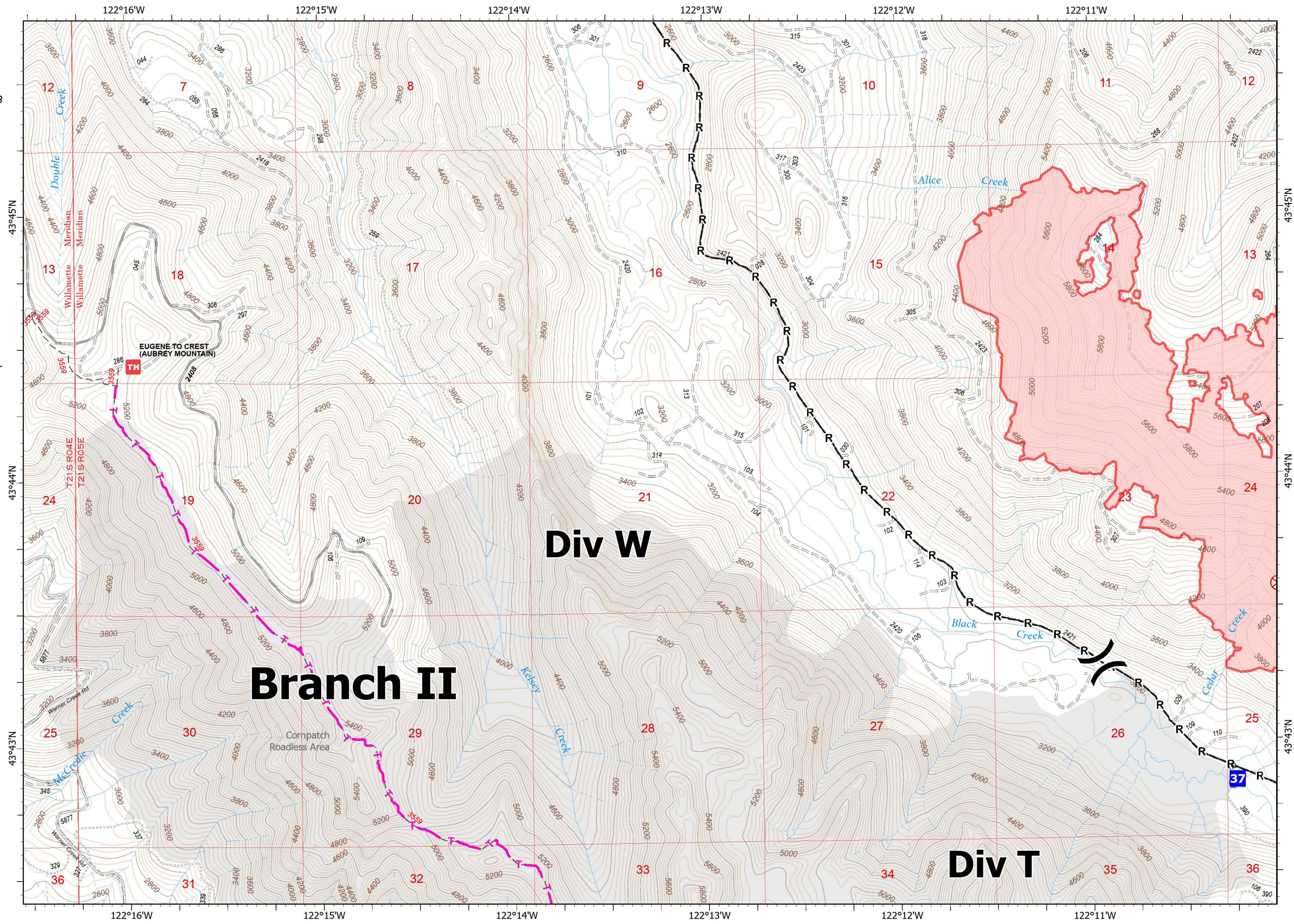
Cedar Creek  
OR-WIF-220180  
8/15/2022 Day

4256 acres at 8/13/2022 @ 2133

24	23	13	12	1
25	22	14	11	2
26	21	15	10	3
27	20	16	9	4
19	17	8	5	
	18	7	6	

Page 16 of 27

- ( ) Division Break
- Drop Point
- ⊗ Fire Origin
- Other
- Completed Road as Line
- ▭ Wildfire Daily Fire Perimeter
- ▭ Roadless Area



PNW2  
2022-08-14 2229  
Acres determined from IR  
North American 1983 Datum.  
LatLong Grid

# IAP

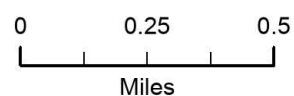
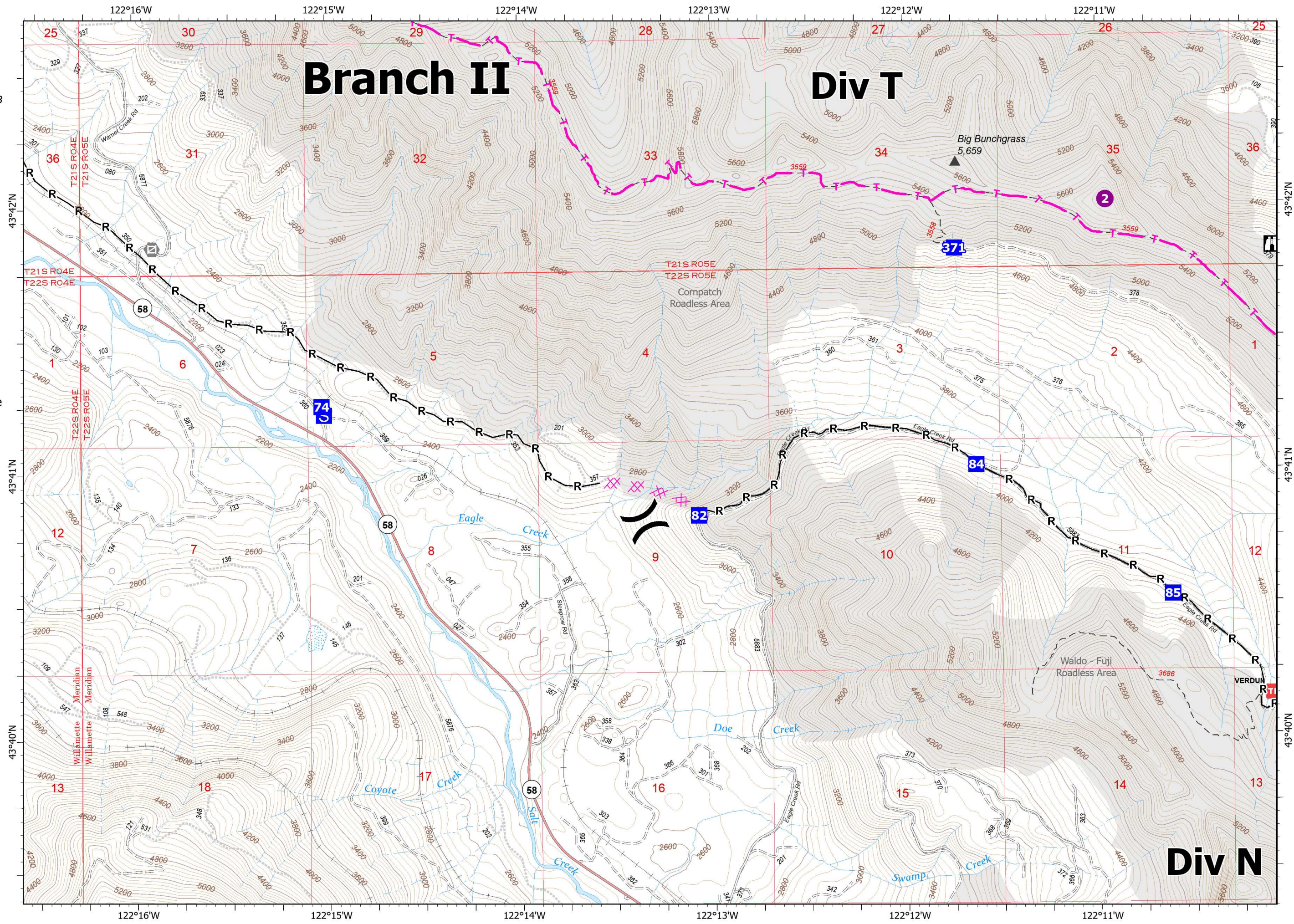
Cedar Creek  
OR-WIF-220180  
8/15/2022 Day

4256 acres at 8/13/2022 @ 2133

24	23	13	12	1
25	22	14	11	2
26	21	15	10	3
27	20	16	9	4
19	17	8	5	5
18	7	6	6	6

Page 17 of 27

- Helispot
- ) Division Break
- Drop Point
- Staging Area
- 🏠 Lookout
- 🚪 Gate
- Completed Road as Line
- ✂ Planned Dozer Line
- ⬜ Roadless Area



PNW2  
2022-08-14 2229  
Acres determined from IR  
North American 1983 Datum.  
LatLong Grid




# IAP

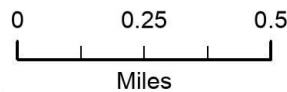
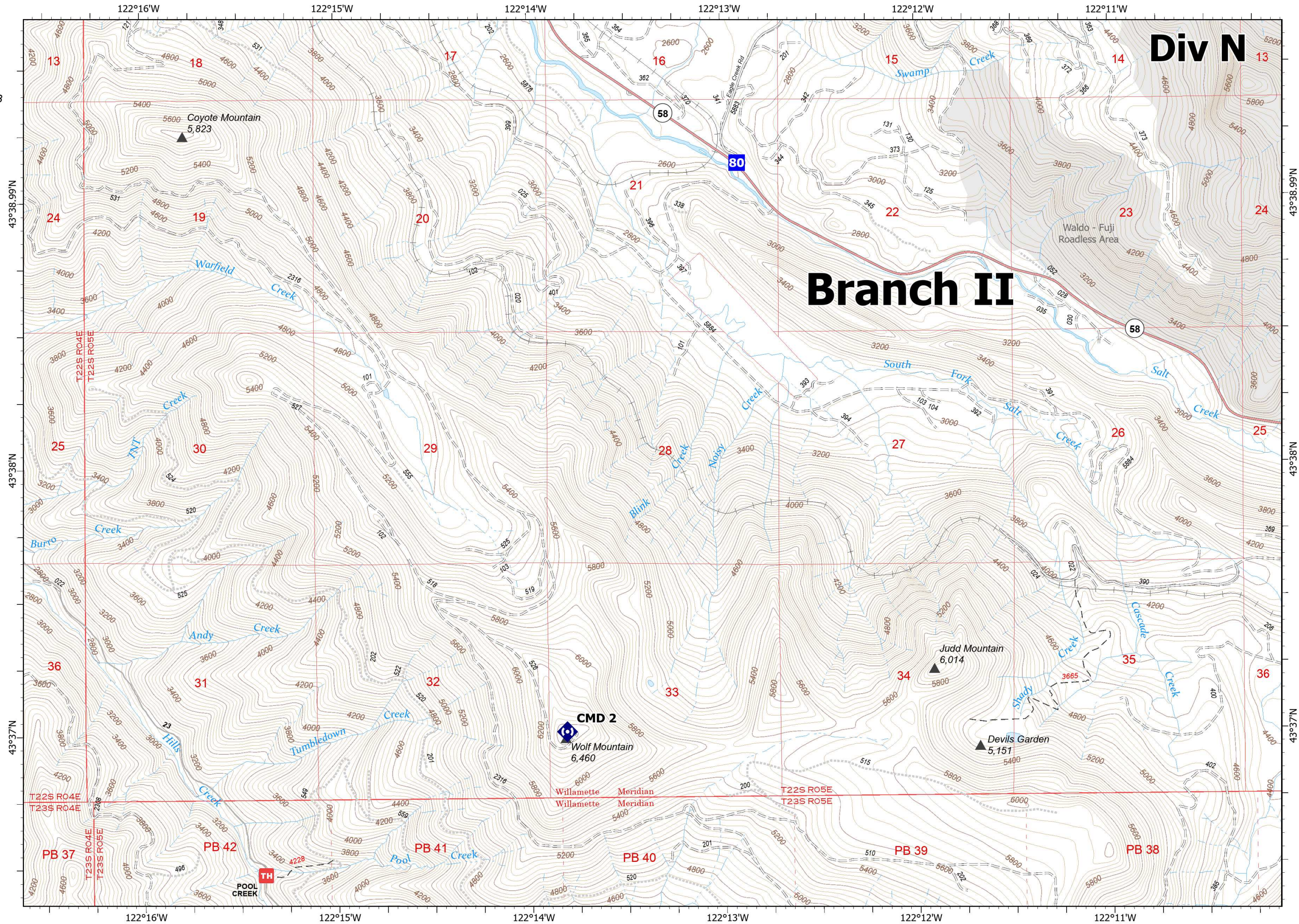
Cedar Creek  
OR-WIF-220180  
8/15/2022 Day

4256 acres at 8/13/2022 @ 2133

24	23	13	12	1
25	22	14	11	2
26	21	15	10	3
27	20	16	9	4
19	17	8	5	5
18	7	6	6	6

Page 18 of 27

-  Drop Point
-  Repeater
-  Roadless Area



PNW2  
2022-08-14 2229  
Acres determined from IR  
North American 1983 Datum.  
LatLong Grid





# IAP

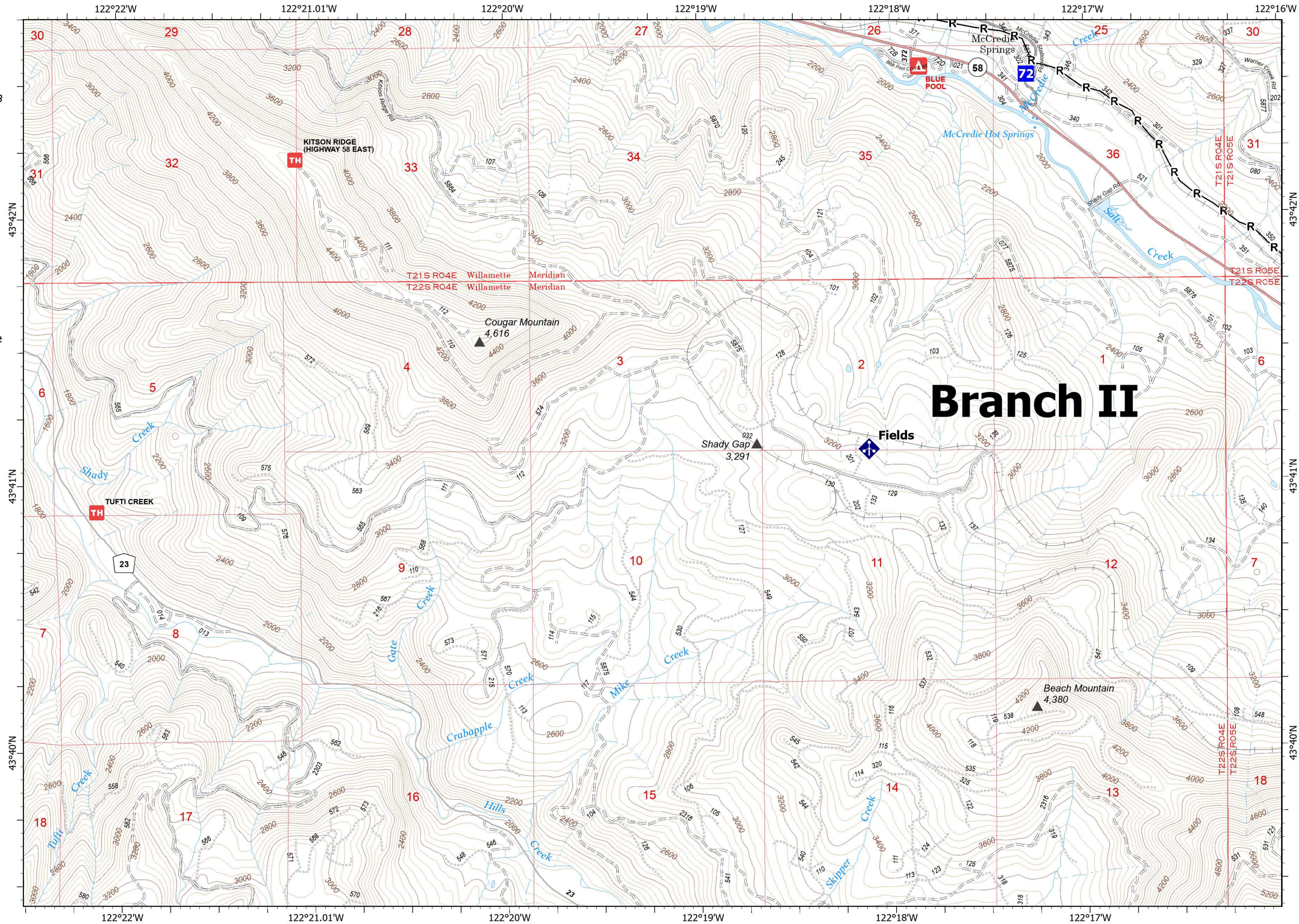
Cedar Creek  
OR-WIF-220180  
8/15/2022 Day

4256 acres at 8/13/2022 @ 2133

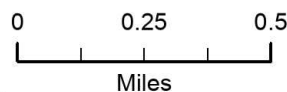
24	23	13	12	1
25	22	14	11	2
26	21	15	10	3
27	20	16	9	4
19	17	8	5	5
18	7	6	6	6

Page 19 of 27

-  Drop Point
-  Gate
-  Mobile Weather Unit
-  Completed Road as Line



## Branch II



PNW2  
2022-08-14 2229  
Acres determined from IR  
North American 1983 Datum.  
LatLong Grid



# IAP

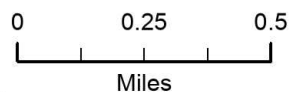
Cedar Creek  
OR-WIF-220180  
8/15/2022 Day

4256 acres at 8/13/2022 @ 2133

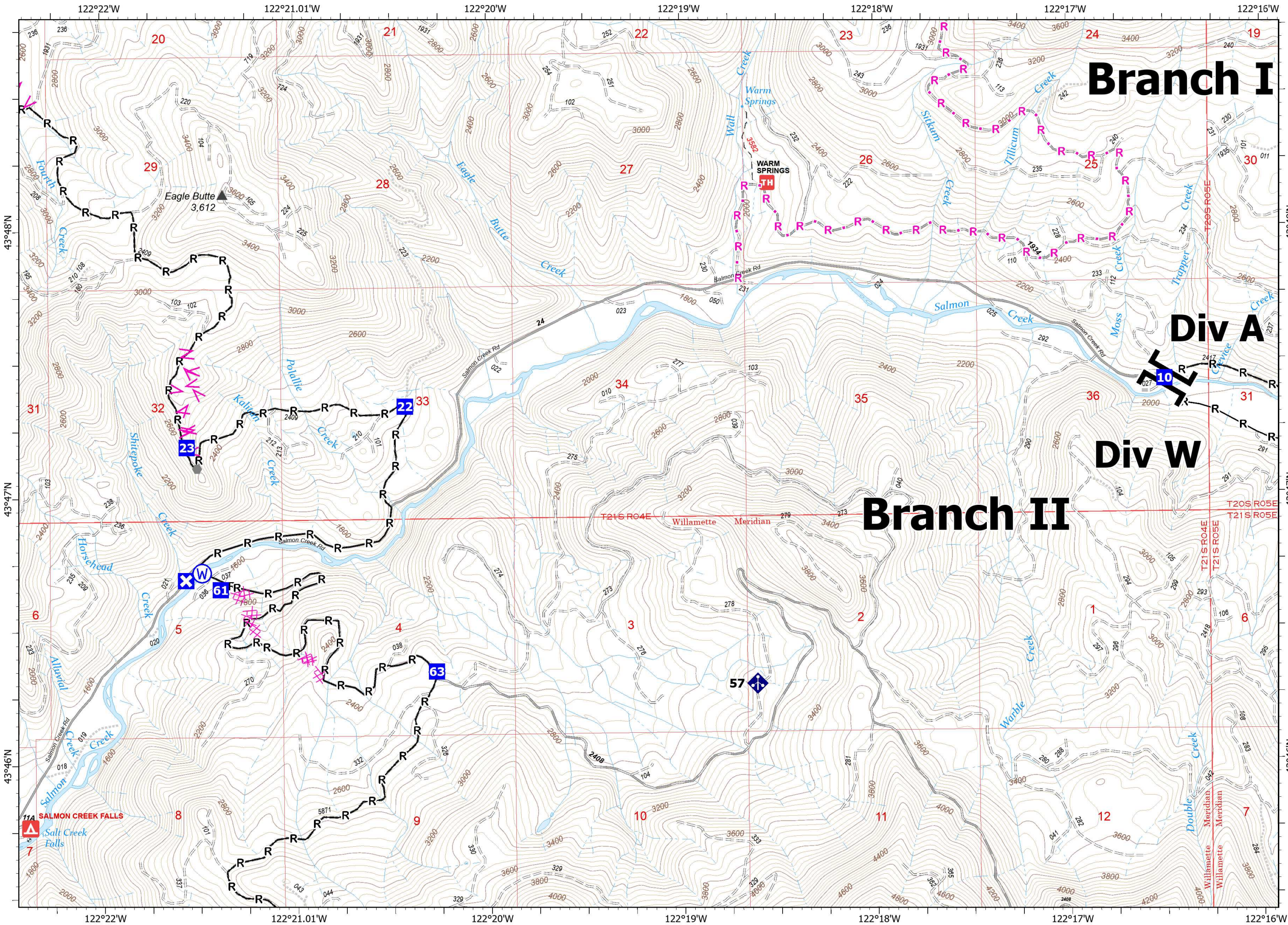
24	23	13	12	1
25	22	14	11	2
26	21	15	10	3
27	20	16	9	4
19	17	8	5	5
18	18	7	6	6

Page 21 of 27

- || Branch Break
- Drop Point
- ⊠ Closure
- Other
- ◆ Mobile Weather Unit
- ⊙ Water Source
- Completed Road as Line
- ⊠ Planned Dozer Line
- ▲ Planned Fuel Break
- ⋯ Planned Road as Line



PNW2  
2022-08-14 2229  
Acres determined from IR  
North American 1983 Datum.  
LatLong Grid



# IAP

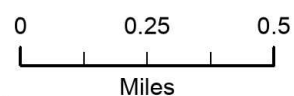
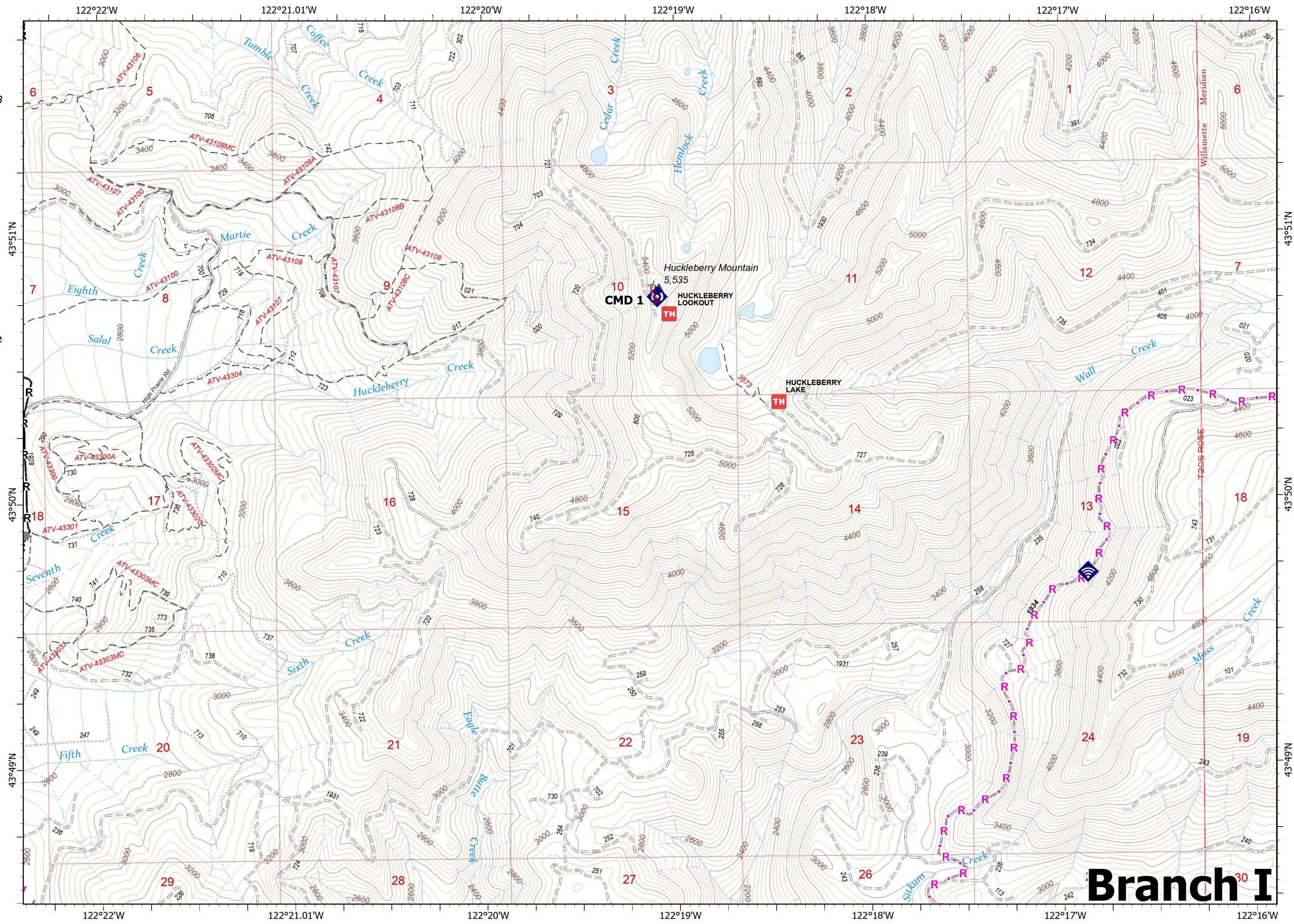
Cedar Creek  
OR-WIF-220180  
8/15/2022 Day

4256 acres at 8/13/2022 @ 2133

24	23	13	12	1
25	22	14	11	2
26	21	15	10	3
27	20	16	9	4
19	17	8	5	
18	7	6		

Page 22 of 27

- Other
- Internet Access
- Repeater
- Completed Road as Line
- Planned Fuel Break
- Planned Road as Line



PNW2  
2022-08-14 2230  
Acres determined from IR  
North American 1983 Datum.  
LatLong Grid

# Branch I

# IAP

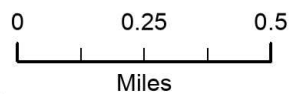
Cedar Creek  
OR-WIF-220180  
8/15/2022 Day

4256 acres at 8/13/2022 @ 2133

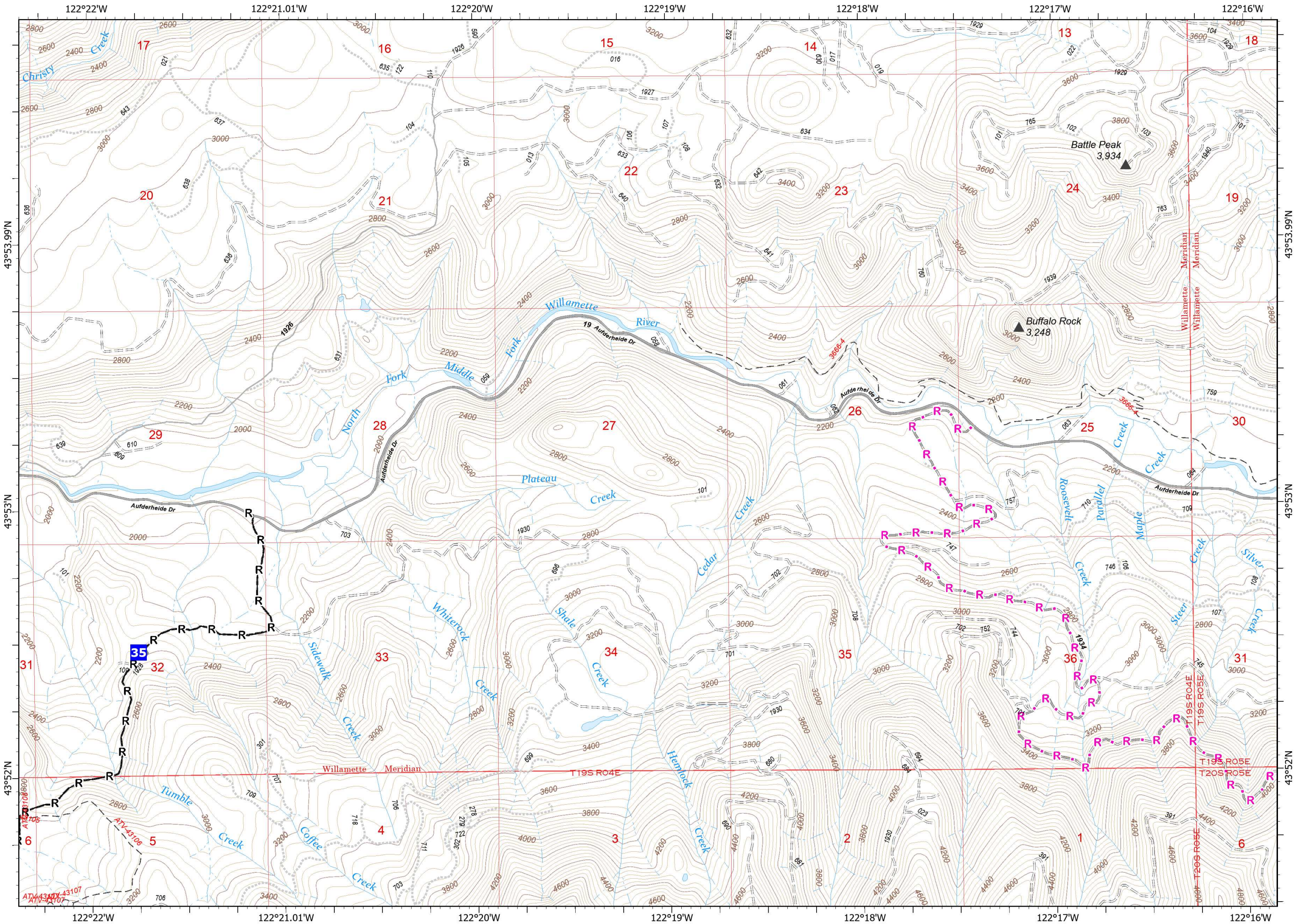
24	23	13	12	1
25	22	14	11	2
26	21	15	10	3
27	20	16	9	4
19	17	8	5	5
18	7	6	6	6

Page 23 of 27

- Drop Point
- Other
- Completed Road as Line
- Planned Road as Line



PNW2  
2022-08-14 2230  
Acres determined from IR  
North American 1983 Datum.  
LatLong Grid





# IAP

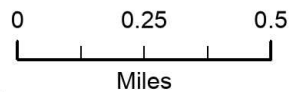
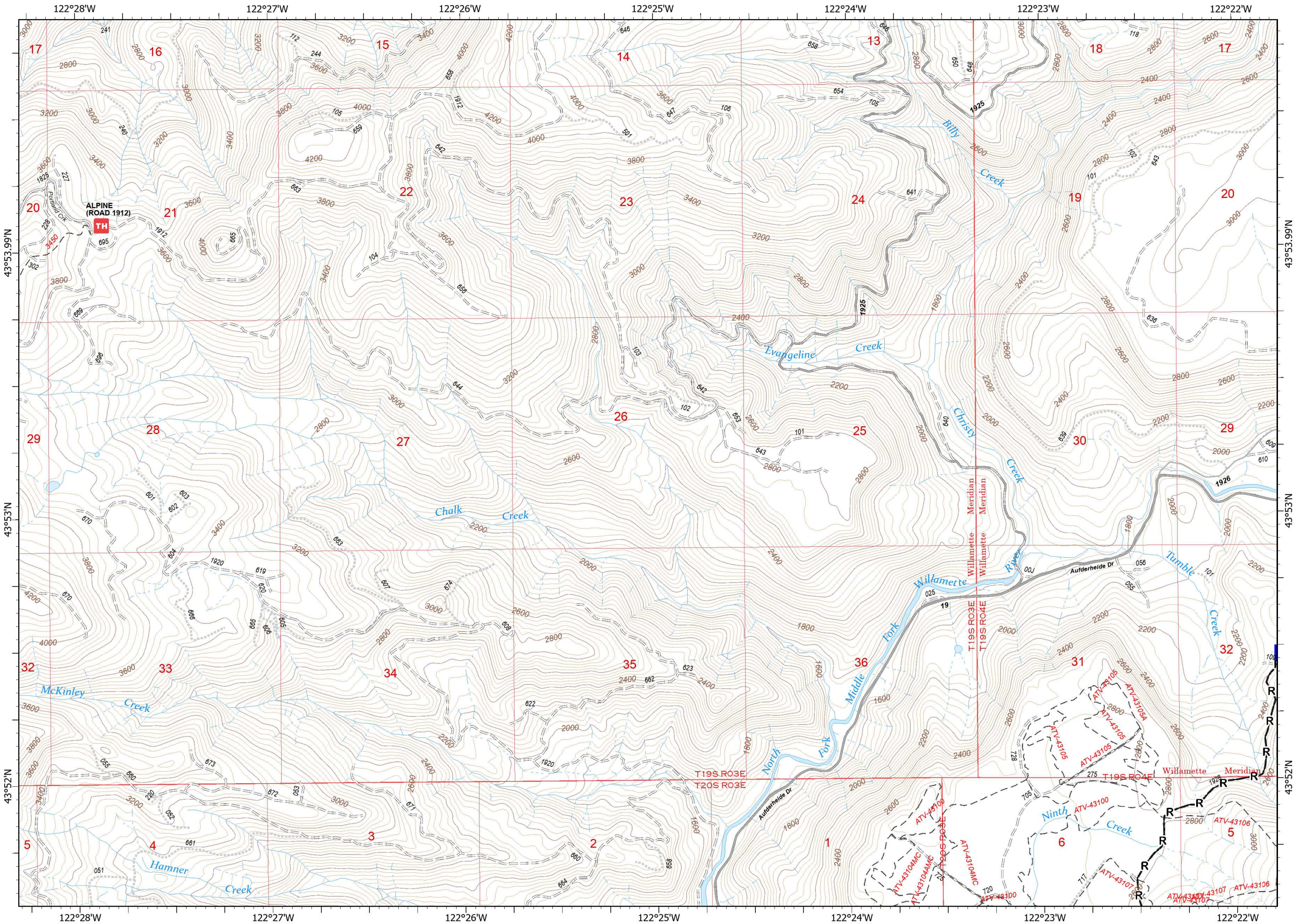
Cedar Creek  
OR-WIF-220180  
8/15/2022 Day

4256 acres at 8/13/2022 @ 2133

24	23	13	12	1
25	22	14	11	2
26	21	15	10	3
27	20	16	9	4
19	17	8	5	5
18	7	6	6	6

Page 24 of 27

- Drop Point
- Other
- Completed Road as Line



PNW2  
2022-08-14 2230  
Acres determined from IR  
North American 1983 Datum.  
LatLong Grid

# IAP

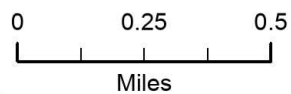
Cedar Creek  
OR-WIF-220180  
8/15/2022 Day

4256 acres at 8/13/2022 @ 2133

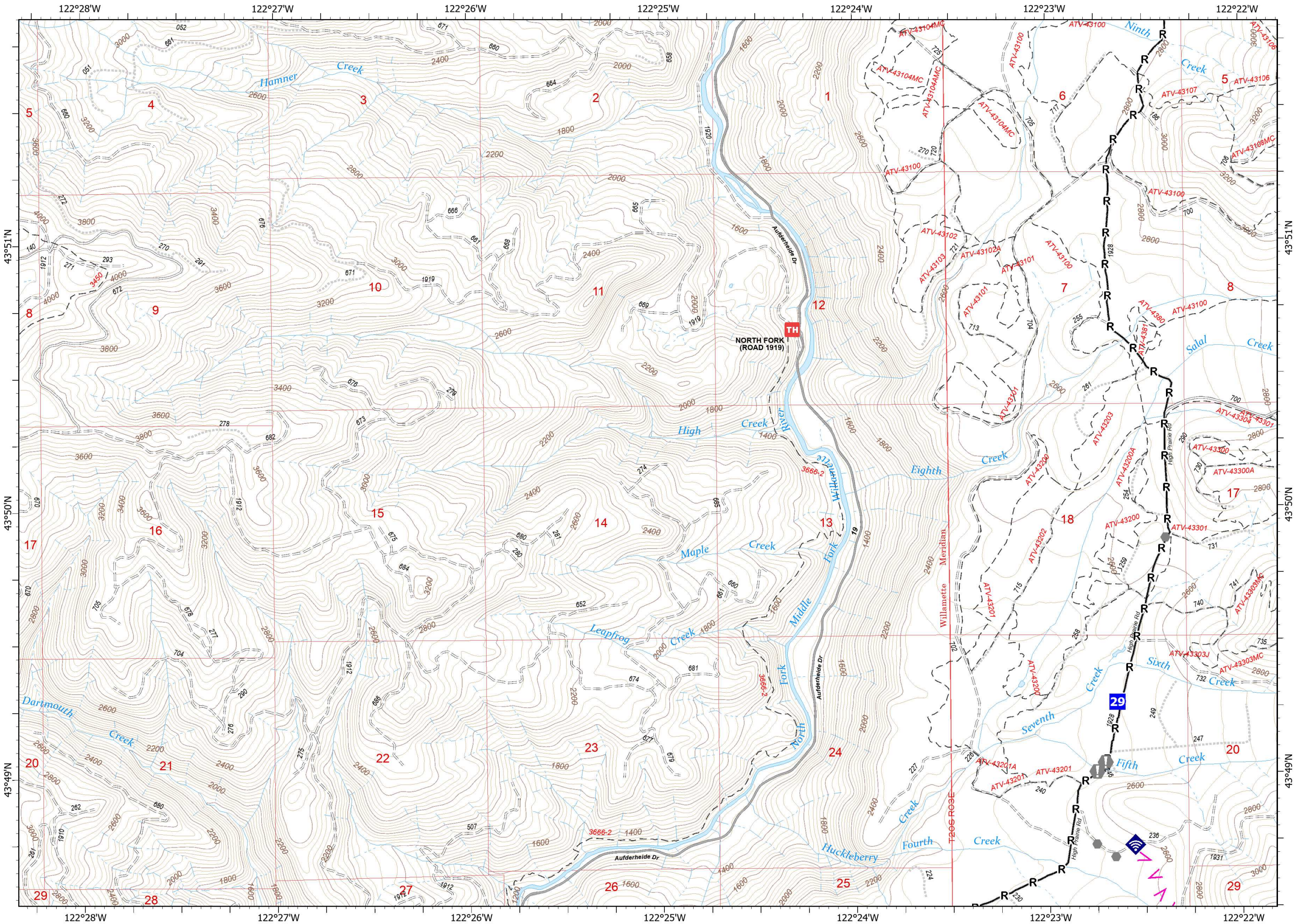
24	23	13	12	1
25	22	14	11	2
26	21	15	10	3
27	20	16	9	4
19	17	8	5	5
18	7	6	4	6

Page 25 of 27

- Drop Point
- Value at Risk
- Other
- Internet Access
- Completed Road as Line
- Planned Fuel Break



PNW2  
2022-08-14 2230  
Acres determined from IR  
North American 1983 Datum.  
LatLong Grid



# IAP

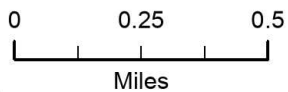
Cedar Creek  
OR-WIF-220180  
8/15/2022 Day

4256 acres at 8/13/2022 @ 2133

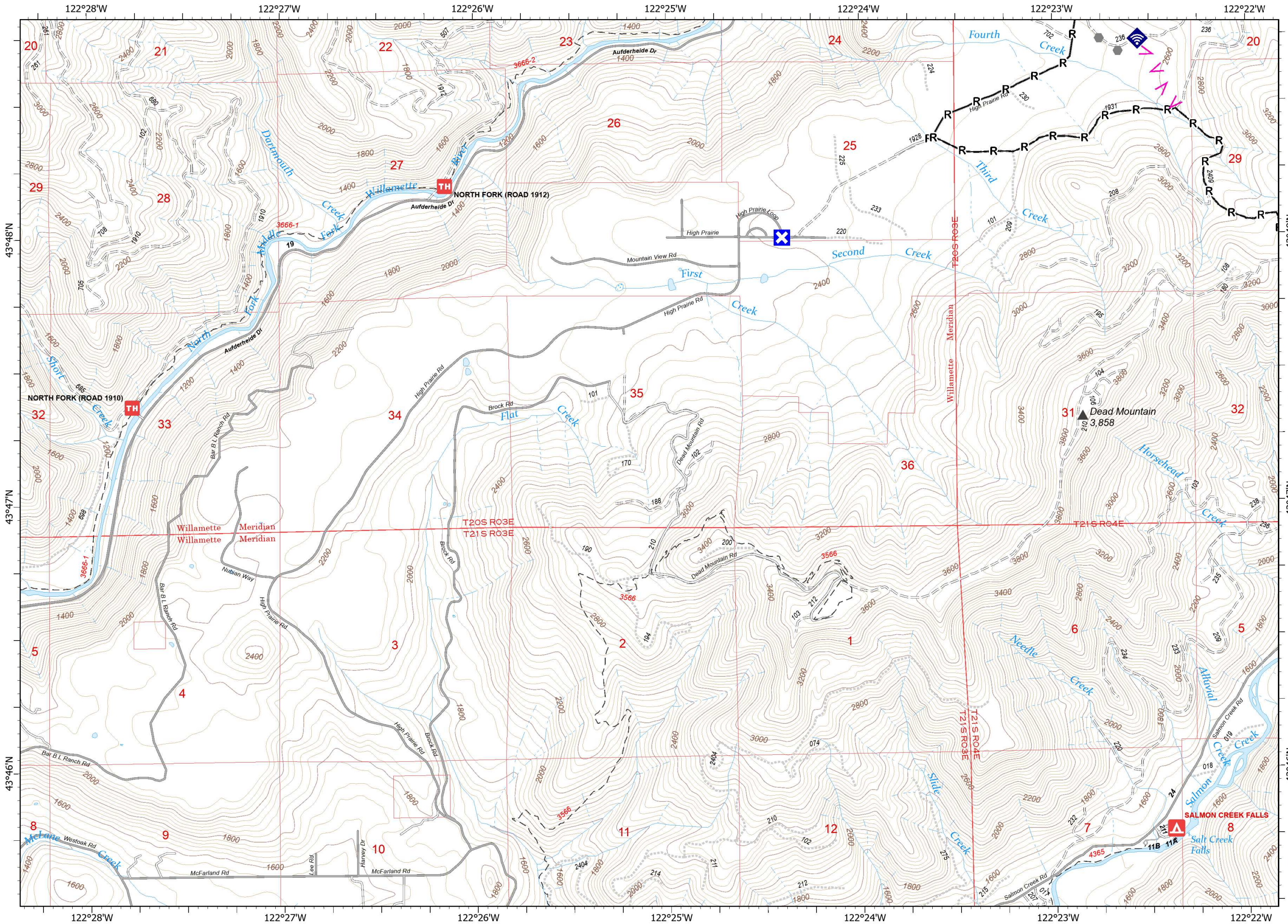
24	23	13	12	1
25	22	14	11	2
26	21	15	10	3
27	20	16	9	4
19	17	8	5	
18	7	6		

Page 26 of 27

- Closure
- Other
- Internet Access
- Completed Road as Line
- Planned Fuel Break



PNW2  
2022-08-14 2230  
Acres determined from IR  
North American 1983 Datum.  
LatLong Grid



# IAP

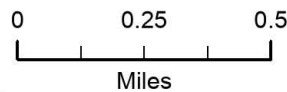
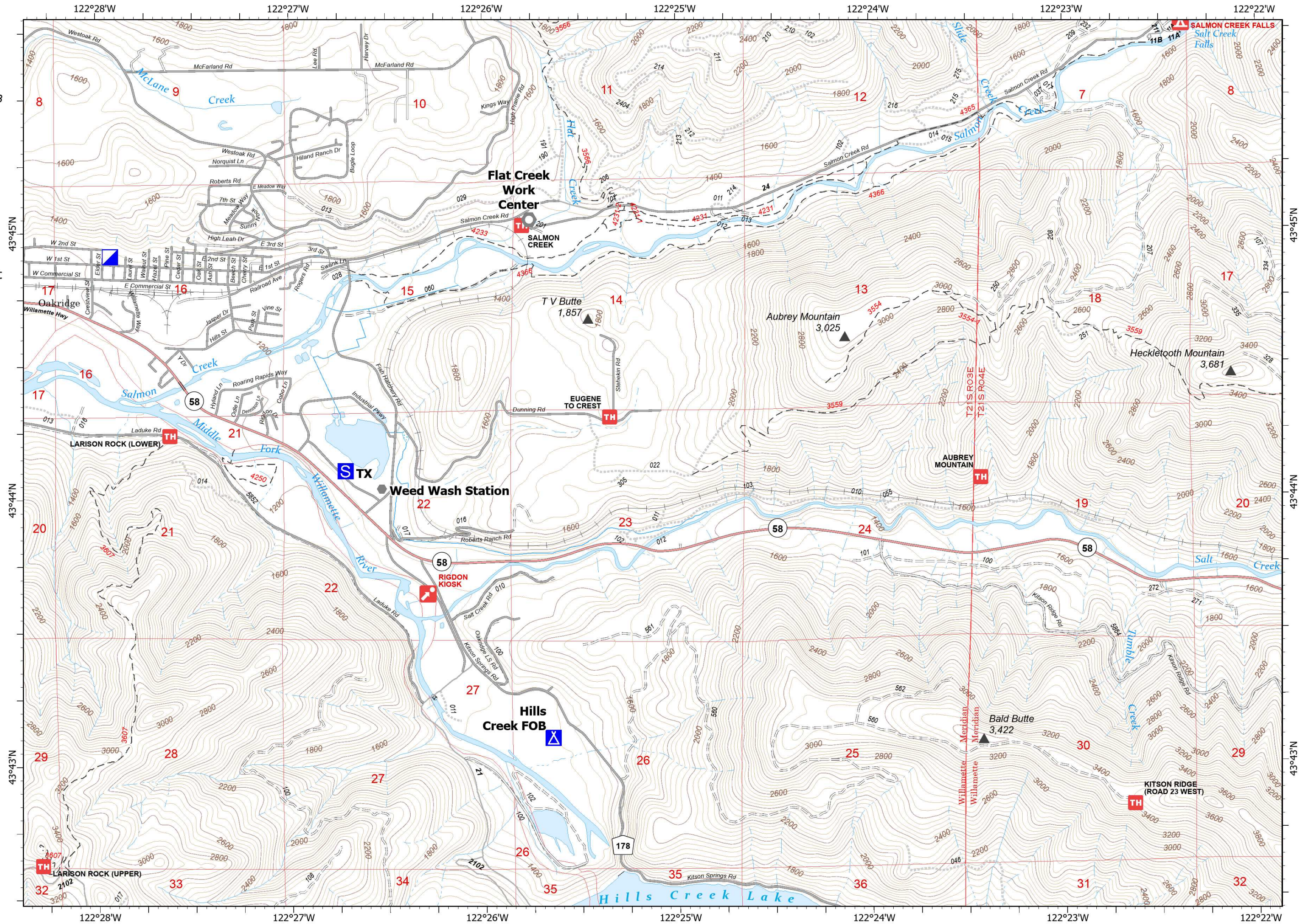
Cedar Creek  
OR-WIF-220180  
8/15/2022 Day

4256 acres at 8/13/2022 @ 2133

24	23	13	12	1
25	22	14	11	2
26	21	15	10	3
27	20	16	9	4
19	17	8	5	
18		7	6	

Page 27 of 27

- Incident Command Post
- Camp
- Staging Area
- Other
- Landmark



PNW2  
2022-08-14 2230  
Acres determined from IR  
North American 1983 Datum.  
LatLong Grid