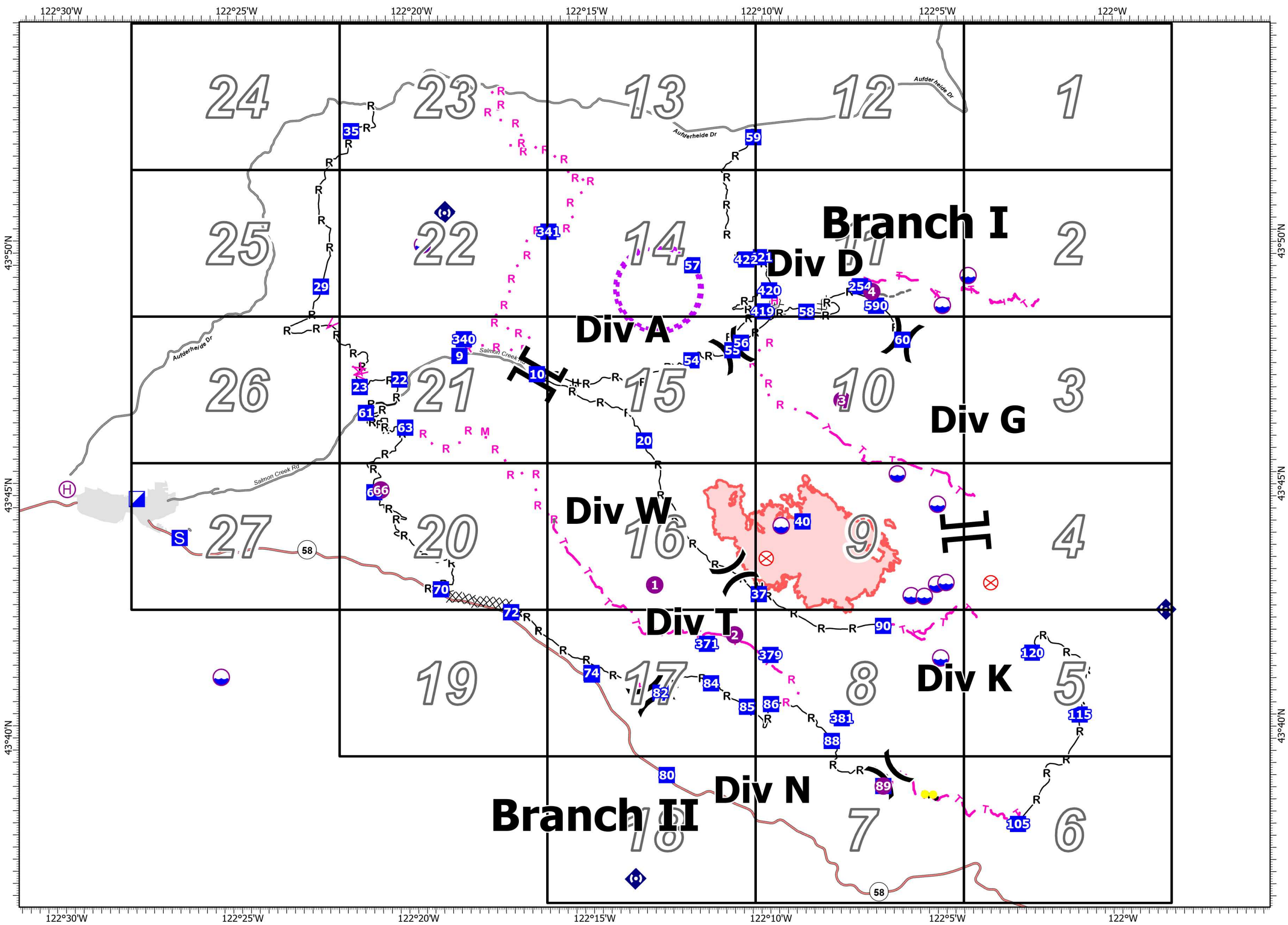


IAP Index

Cedar Creek
OR-WIF-220180
8/18/2022 24 Hour

4836 acres at 8/16/2022 @ 2134

- Dip Site
- Helispot
- Helibase
- Division Break
- Branch Break
- Incident Command Post
- Drop Point
- Staging Area
- Fire Origin
- Repeater
- Completed Dozer Line
- Completed Hand Line
- Completed Road as Line
- Planned Dozer Line
- Planned Fuel Break
- Planned Hand Line
- Planned Mixed Construction Line
- Planned Road as Line
- Access or Improved Road
- Highlighted Feature
- Other
- UAS Launch and Recovery Zone
- Wildfire Daily Fire Perimeter
- Proposed Trail as Line
- Secondary Highway
- Paved Roads



PNW2
2022-08-17 2108
Acres determined from IR
North American 1983 Datum.
LatLong Grid

IAP

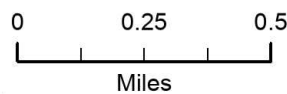
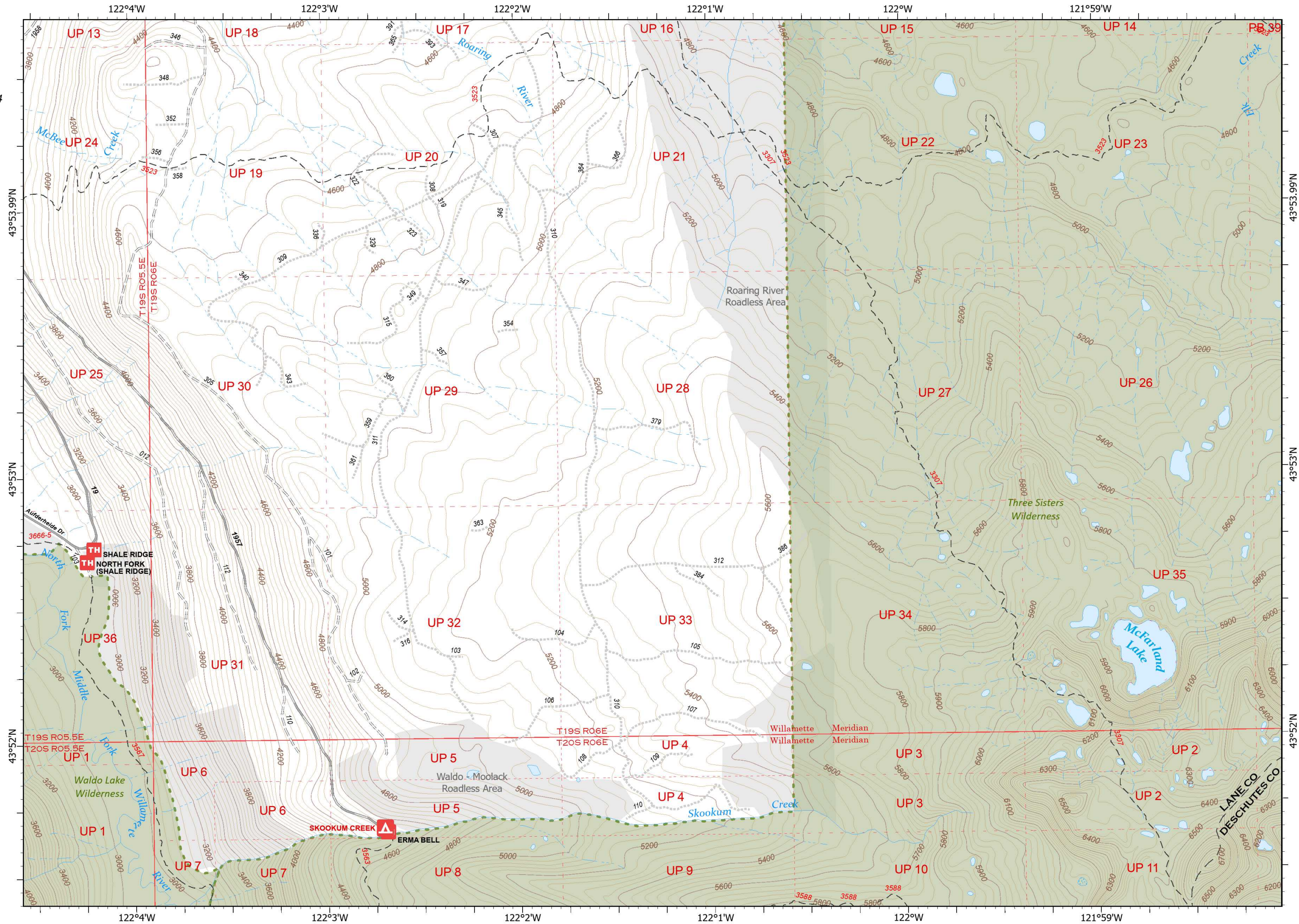
Cedar Creek
OR-WIF-220180
8/18/2022 24 Hour

4836 acres at 8/16/2022 @ 2134

24	23	13	12	1
25	22	14	11	2
26	21	15	10	3
27	20	16	9	4
19	17	8	5	5
	18	7	6	6

Page 1 of 27

- Wilderness
- Roadless Area



PNW2
2022-08-17 2108
Acres determined from IR
North American 1983 Datum.
LatLong Grid

IAP

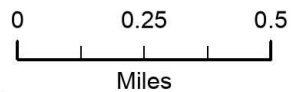
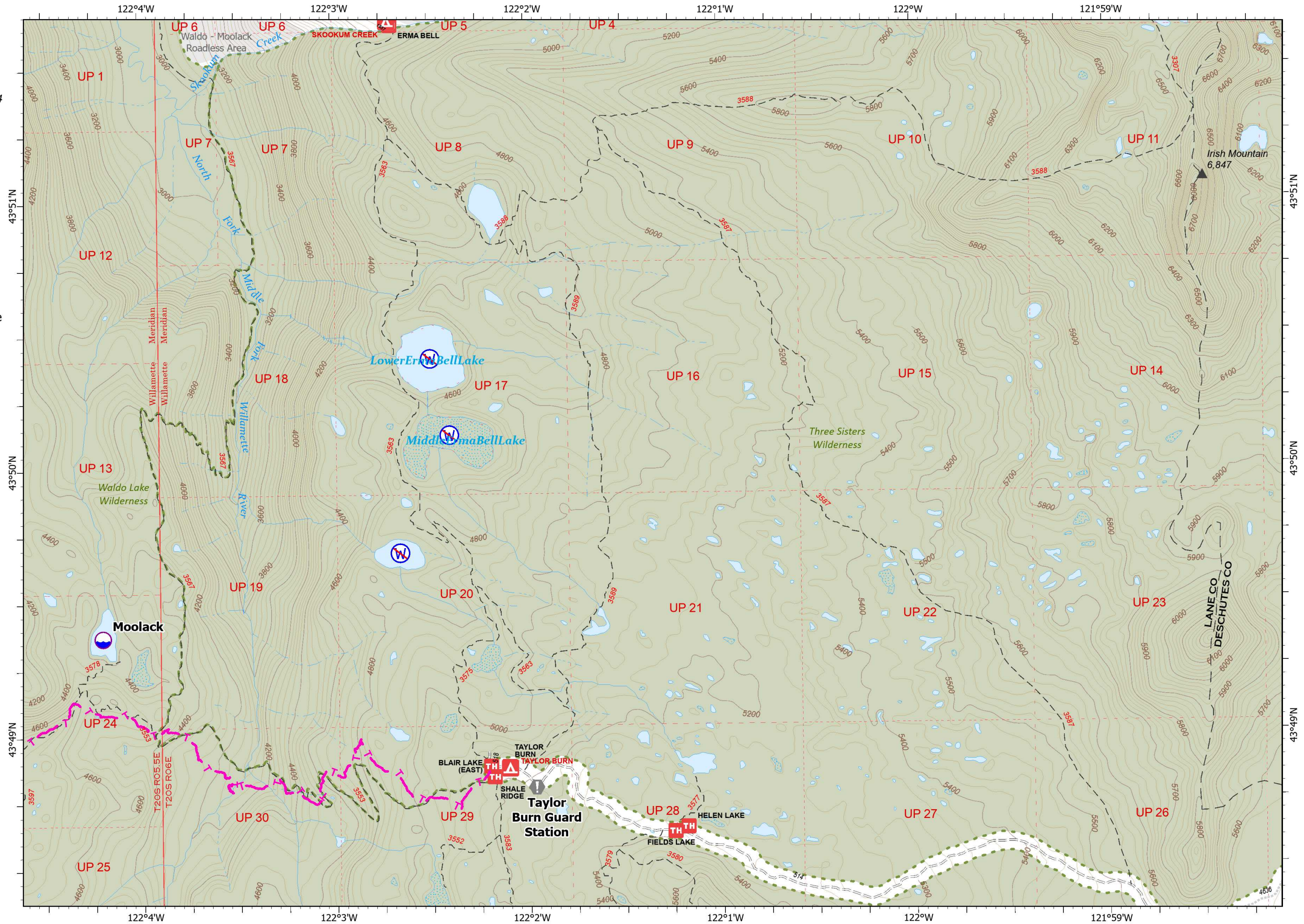
Cedar Creek
OR-WIF-220180
8/18/2022 24 Hour

4836 acres at 8/16/2022 @ 2134

24	23	13	12	1
25	22	14	11	2
26	21	15	10	3
27	20	16	9	4
19	17	8	5	
	18	7	6	

Page 2 of 27

- Dip Site
- Value at Risk
- Restricted Water Source
- Wilderness
- Roadless Area



PNW2
2022-08-17 2108
Acres determined from IR
North American 1983 Datum.
LatLong Grid

IAP

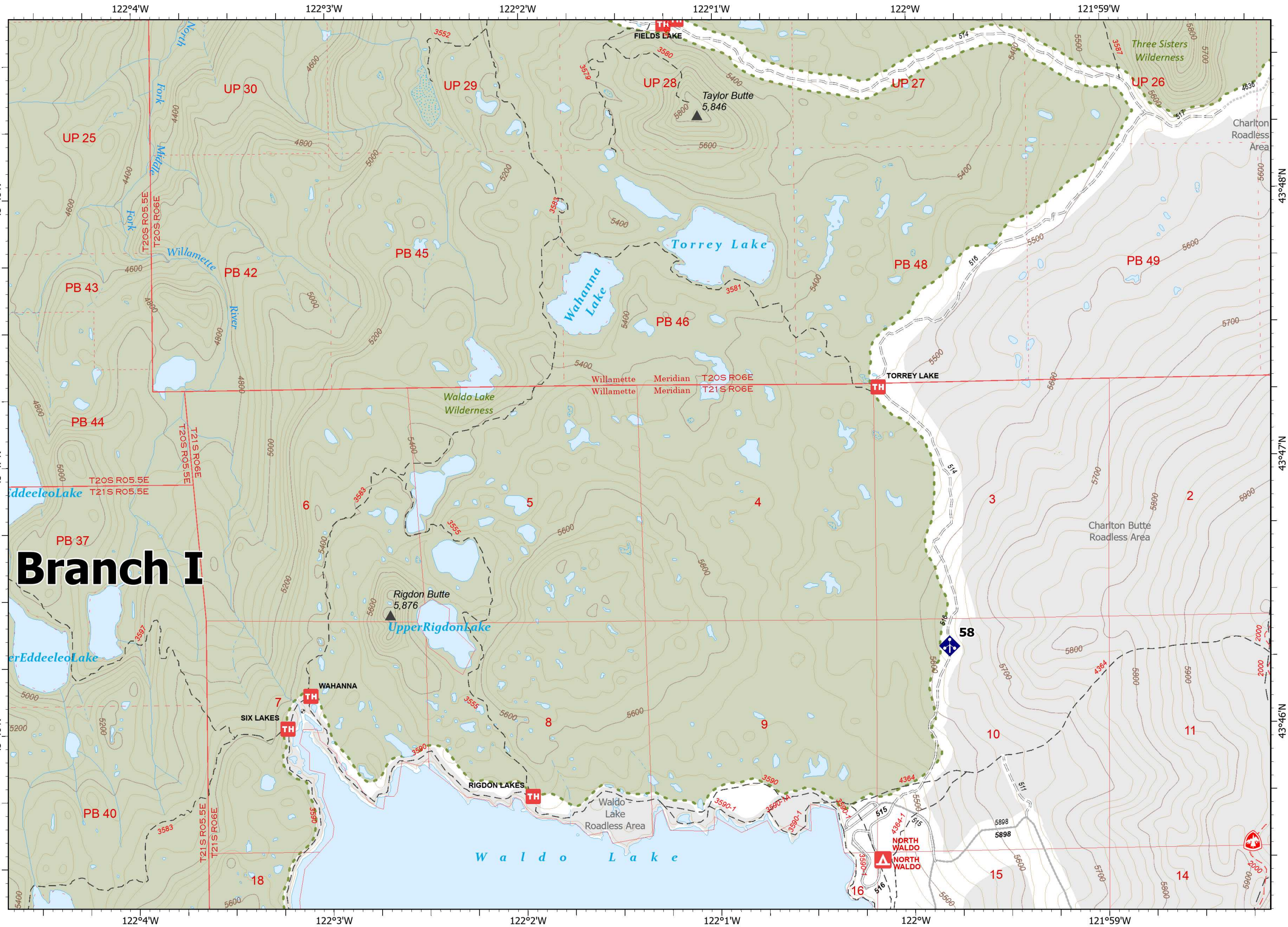
Cedar Creek
OR-WIF-220180
8/18/2022 24 Hour

4836 acres at 8/16/2022 @ 2134

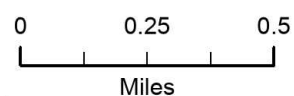
24	23	13	12	1
25	22	14	11	2
26	21	15	10	3
27	20	16	9	4
19	17	8	5	
18	7	6		

Page 3 of 27

-  Mobile Weather Unit
-  Wilderness
-  Roadless Area



Branch I



PNW2
2022-08-17 2108
Acres determined from IR
North American 1983 Datum.
LatLong Grid

IAP

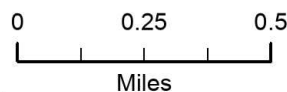
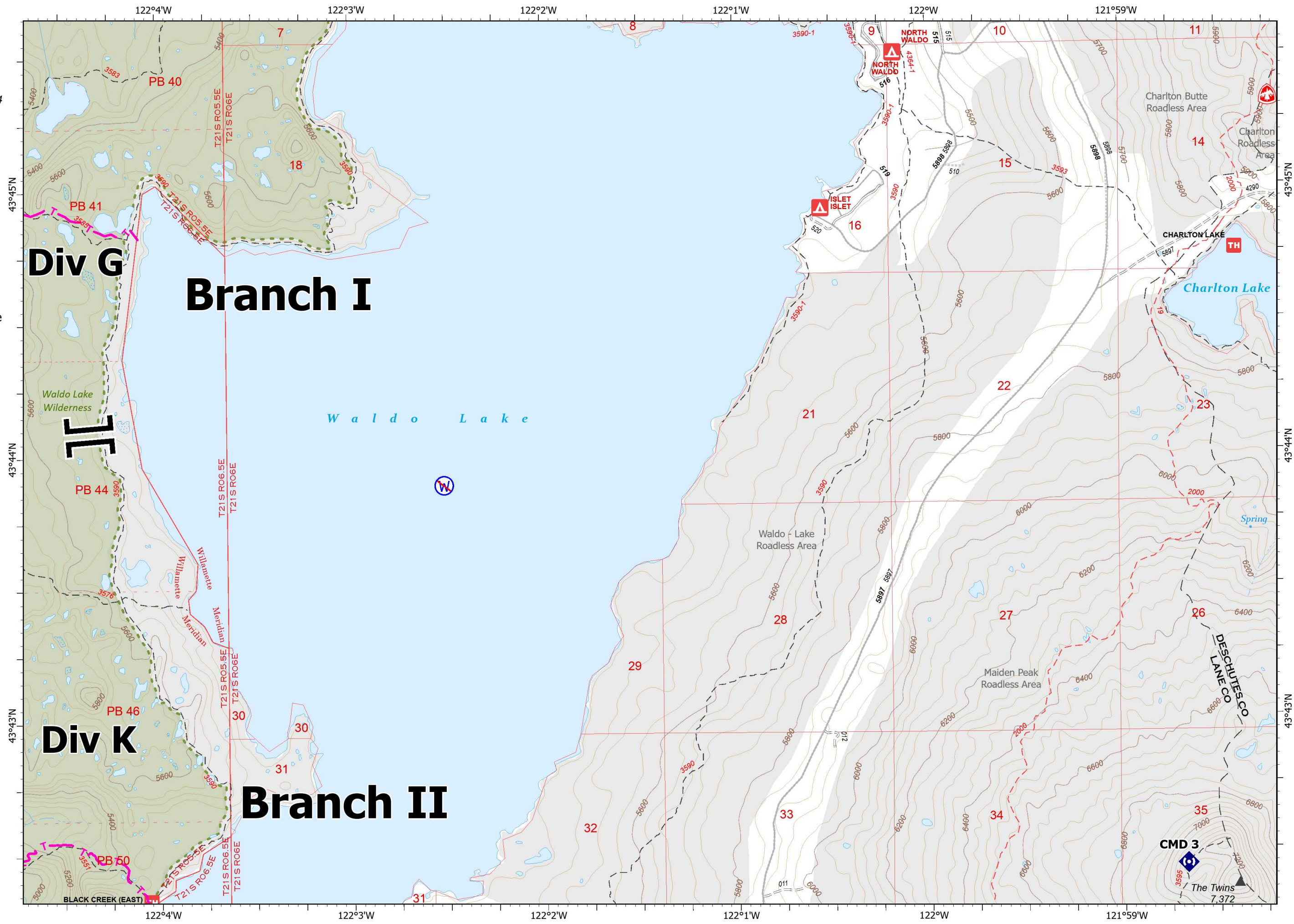
Cedar Creek
OR-WIF-220180
8/18/2022 24 Hour

4836 acres at 8/16/2022 @ 2134

24	23	13	12	1
25	22	14	11	2
26	21	15	10	3
27	20	16	9	4
19	17	8	5	
18	7		6	

Page 4 of 27

- Branch Break
- Repeater
- Restricted Water Source
- Wilderness
- Roadless Area



PNW2
2022-08-17 2109
Acres determined from IR
North American 1983 Datum.
LatLong Grid

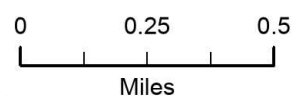
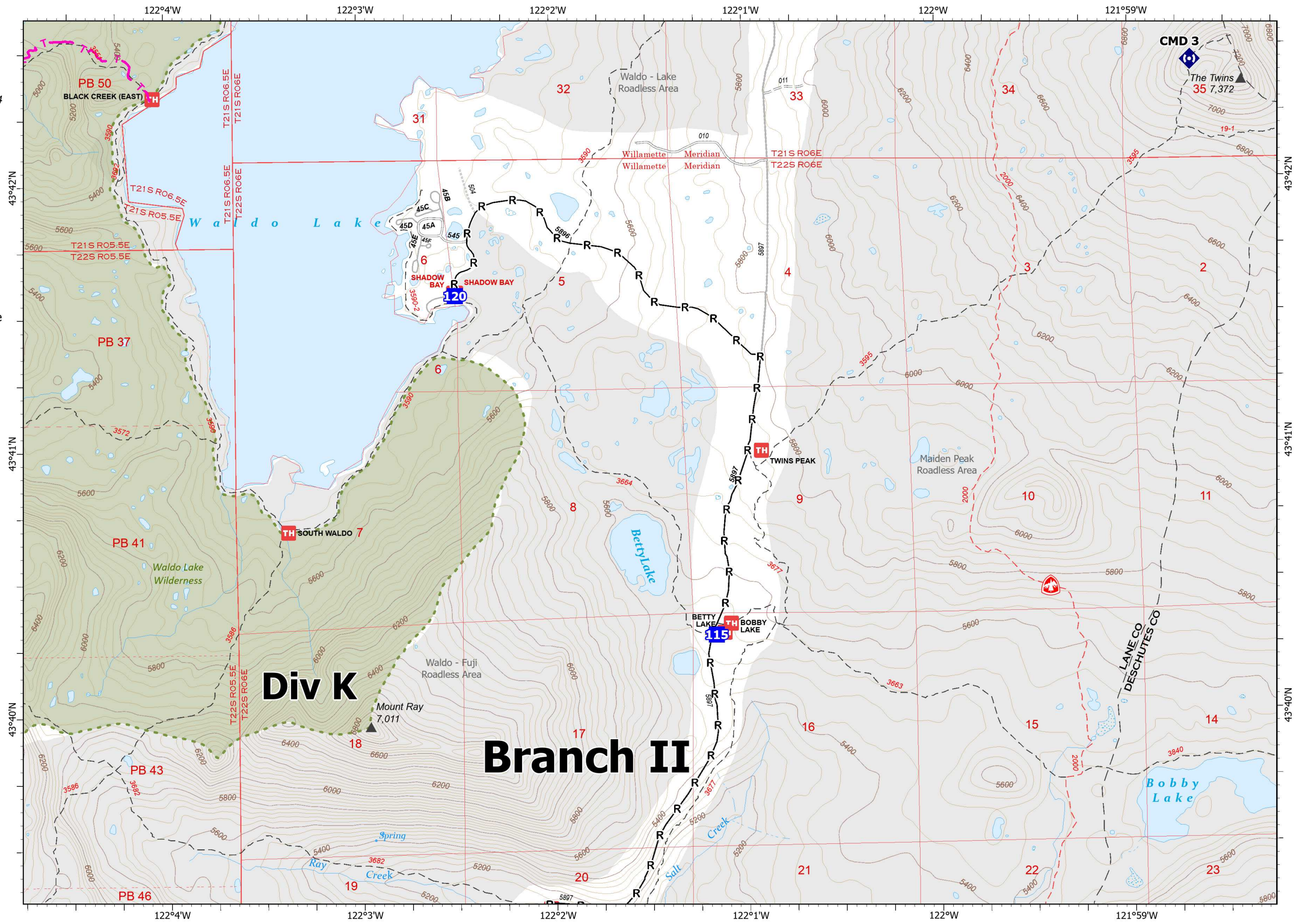
IAP

Cedar Creek
OR-WIF-220180
8/18/2022 24 Hour
4836 acres at 8/16/2022 @ 2134

24	23	13	12	1
25	22	14	11	2
26	21	15	10	3
27	20	16	9	4
19	17	8	5	
18	7		6	

Page 5 of 27

- Drop Point
- Repeater
- Completed Road as Line
- Wilderness
- Roadless Area



PNW2
2022-08-17 2109
Acres determined from IR
North American 1983 Datum.
LatLong Grid

IAP

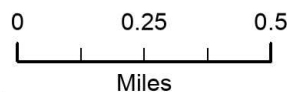
Cedar Creek
OR-WIF-220180
8/18/2022 24 Hour

4836 acres at 8/16/2022 @ 2134

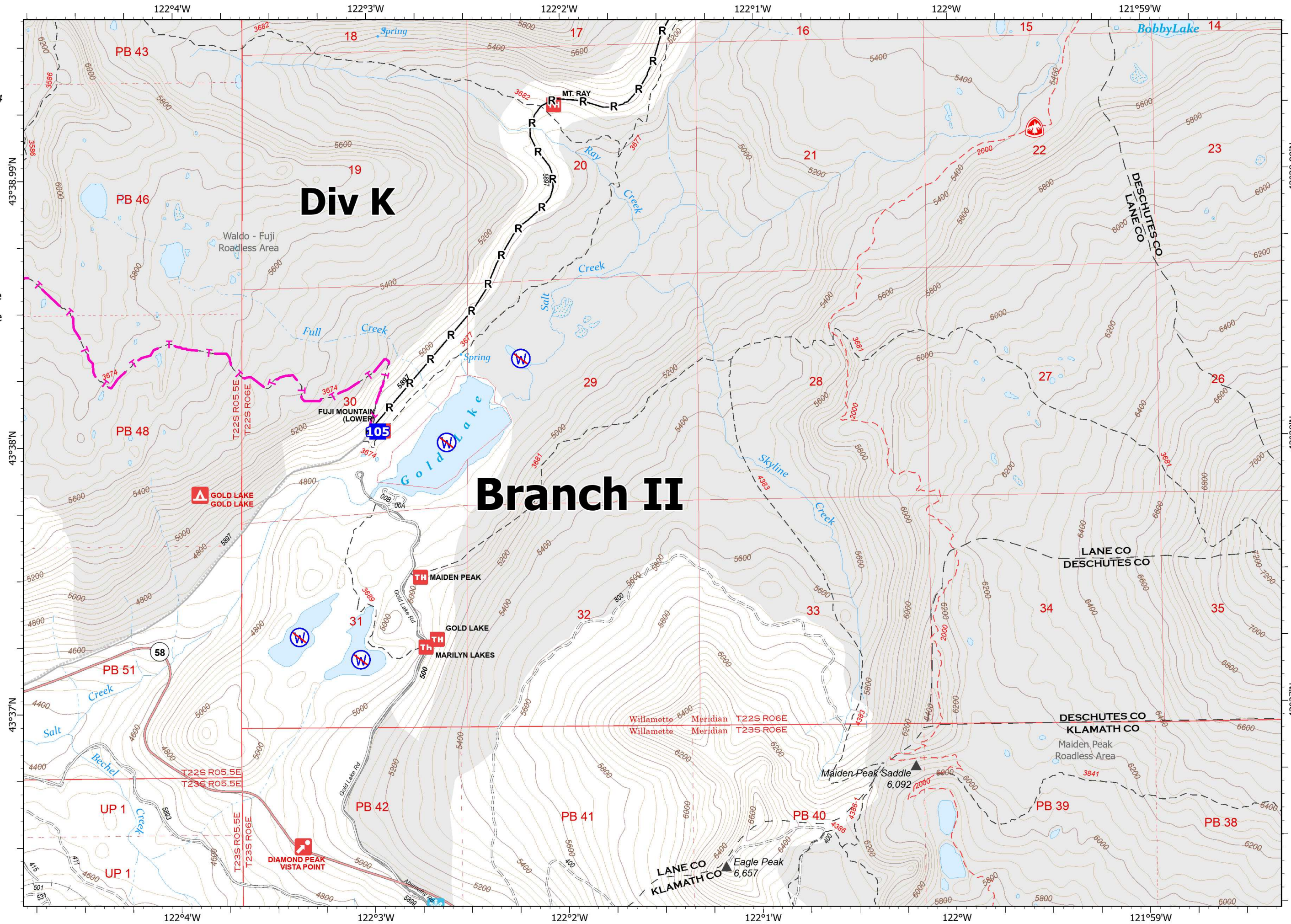
24	23	13	12	1
25	22	14	11	2
26	21	15	10	3
27	20	16	9	4
19	17	8	5	
	18	7	6	

Page 6 of 27

- Drop Point
- Restricted Water Source
- Completed Road as Line
- Roadless Area



PNW2
2022-08-17 2109
Acres determined from IR
North American 1983 Datum.
LatLong Grid



IAP

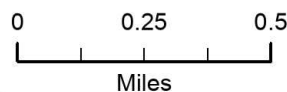
Cedar Creek
OR-WIF-220180
8/18/2022 24 Hour

4836 acres at 8/16/2022 @ 2134

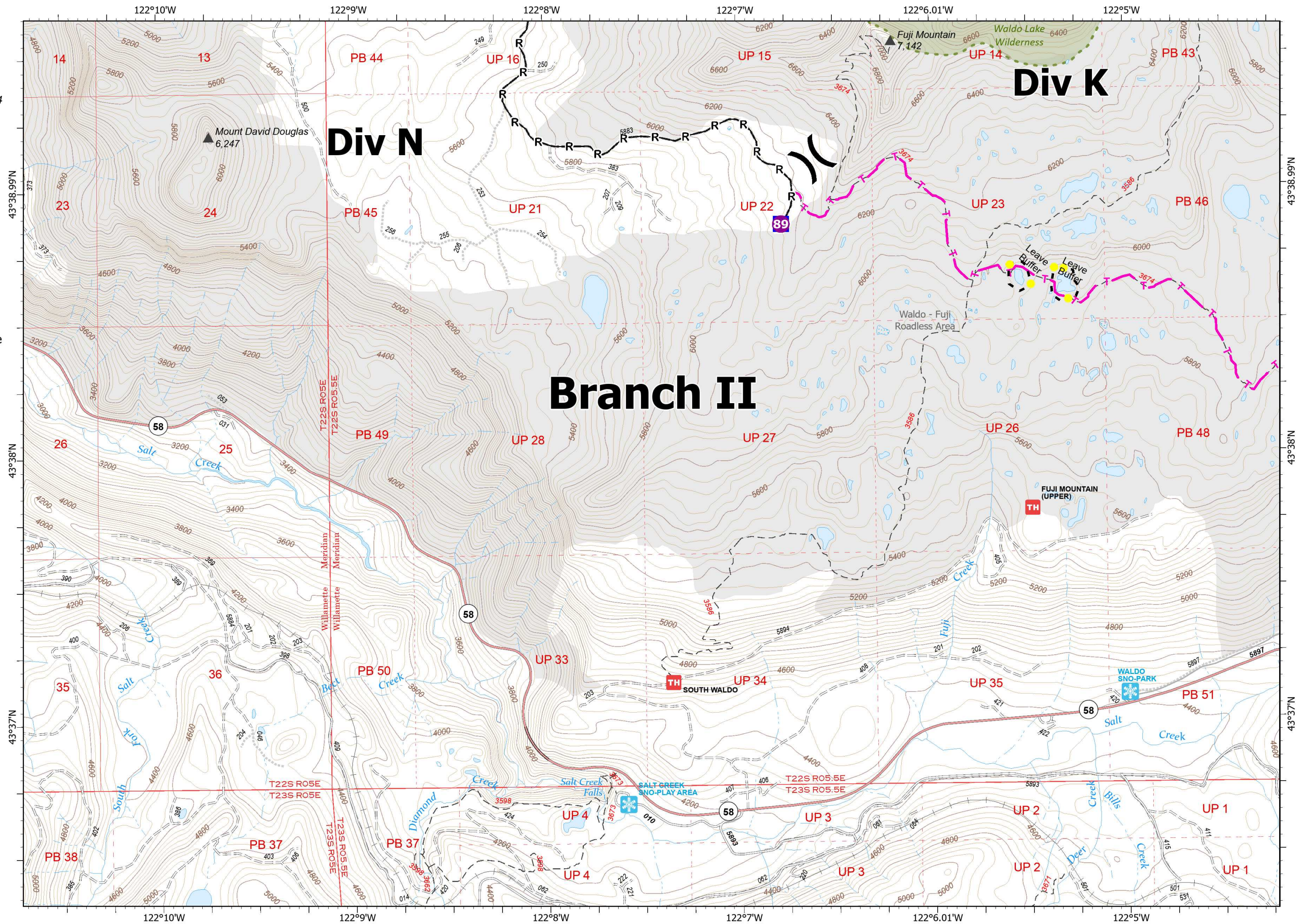
24	23	13	12	1
25	22	14	11	2
26	21	15	10	3
27	20	16	9	4
19	17	8	5	5
18	7	6	6	6

Page 7 of 27

- Helispot
-) Division Break
- Drop Point
- R— Completed Road as Line
- Highlighted Feature
- Wilderness
- Roadless Area



PNW2
2022-08-17 2110
Acres determined from IR
North American 1983 Datum.
LatLong Grid



IAP

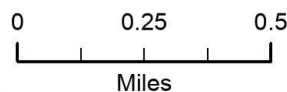
Cedar Creek
OR-WIF-220180
8/18/2022 24 Hour

4836 acres at 8/16/2022 @ 2134

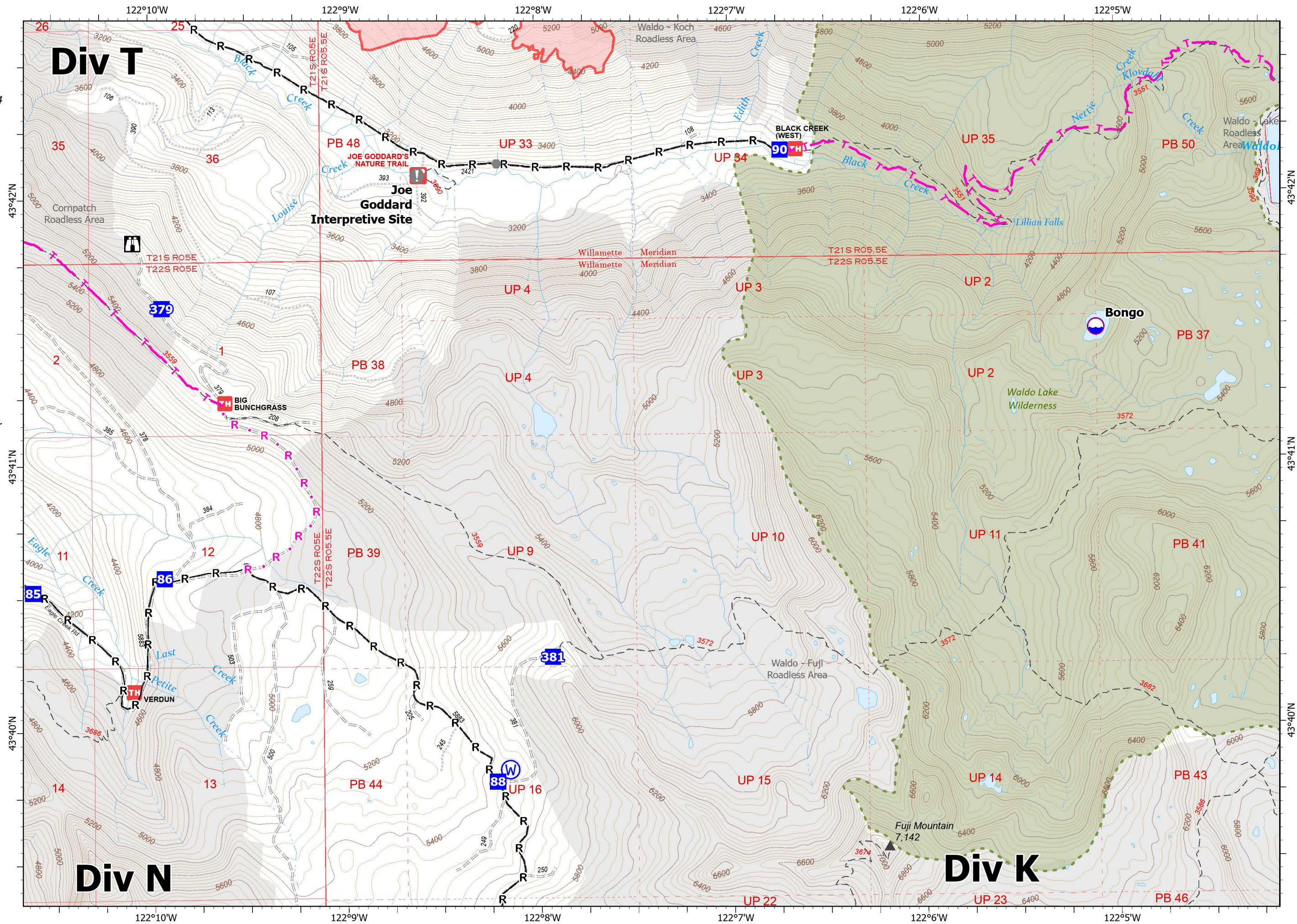
24	23	13	12	1
25	22	14	11	2
26	21	15	10	3
27	20	16	9	4
19	17	8	5	5
	18	7	6	6

Page 8 of 27

- Dip Site
- Drop Point
- Lookout
- Value at Risk
- Other
- Water Source
- Completed Road as Line
- Planned Road as Line
- Wildfire Daily Fire Perimeter
- Wilderness
- Roadless Area



PNW2
2022-08-17 2110
Acres determined from IR
North American 1983 Datum.
LatLong Grid



IAP

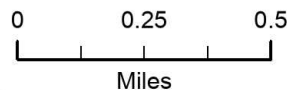
Cedar Creek
OR-WIF-220180
8/18/2022 24 Hour

4836 acres at 8/16/2022 @ 2134

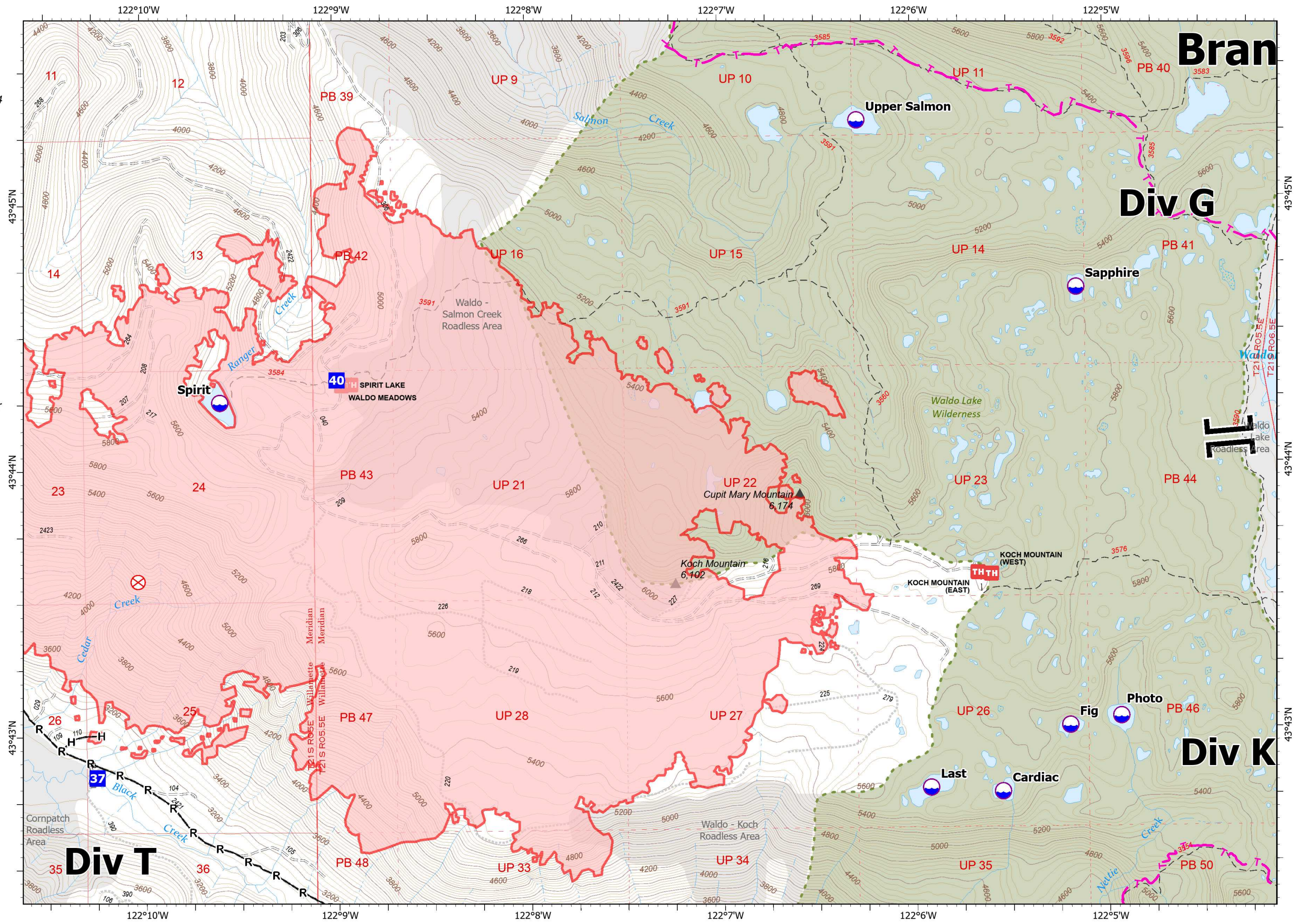
24	23	13	12	1
25	22	14	11	2
26	21	15	10	3
27	20	16	9	4
19	17	8	5	
18	7	6		

Page 9 of 27

- Dip Site
- Branch Break
- Drop Point
- Fire Origin
- Other
- Completed Hand Line
- Completed Road as Line
- Wildfire Daily Fire Perimeter
- Wilderness
- Roadless Area



PNW2
2022-08-17 2110
Acres determined from IR
North American 1983 Datum.
LatLong Grid















IAP

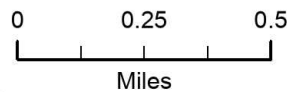
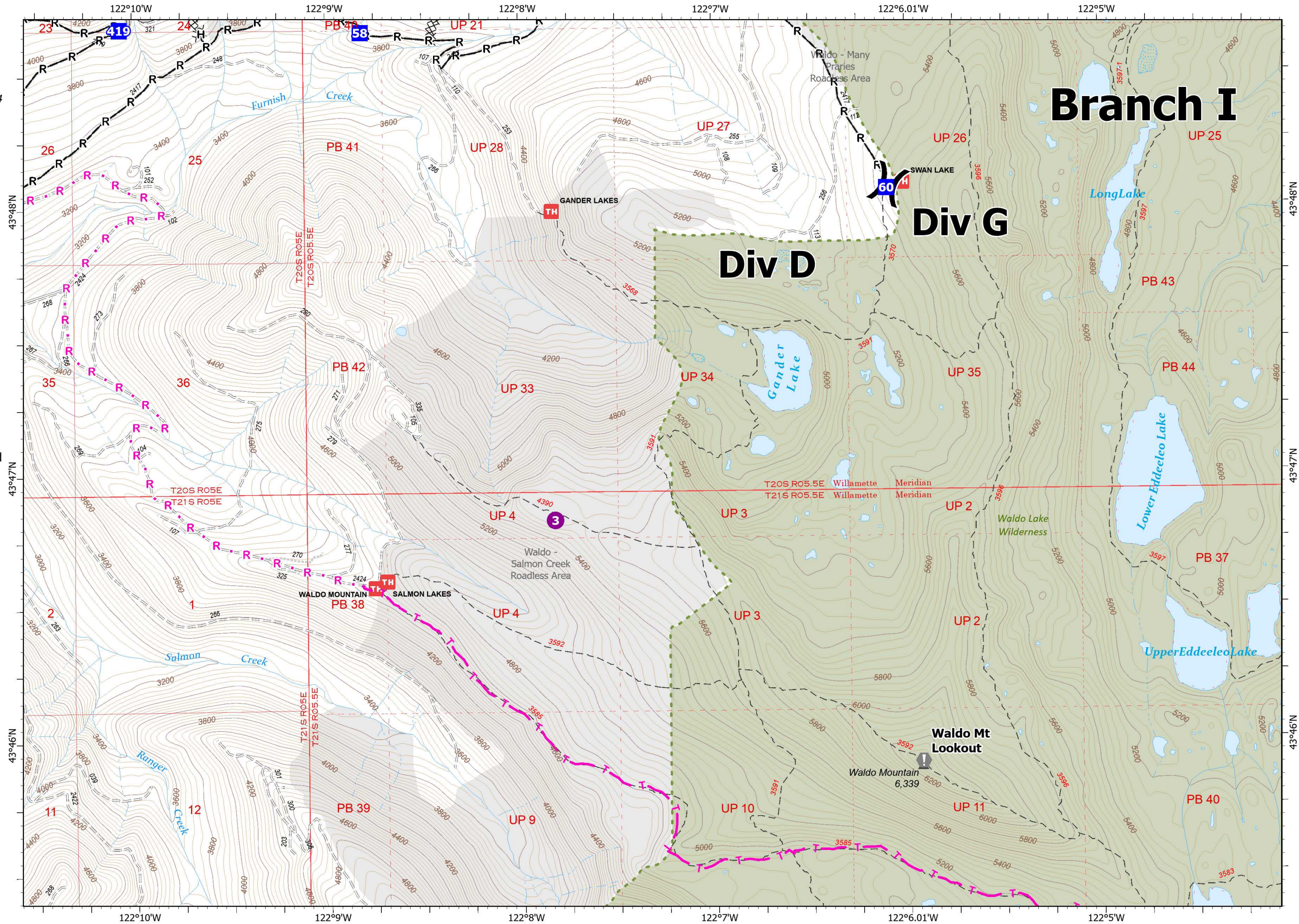
Cedar Creek
OR-WIF-220180
8/18/2022 24 Hour

4836 acres at 8/16/2022 @ 2134

24	23	13	12	1
25	22	14	11	2
26	21	15	10	3
27	20	16	9	4
19	17	8	5	5
18	7	6		6

Page 10 of 27

-  Dip Site
-  Helispot
-  Division Break
-  Drop Point
-  Value at Risk
-  Completed Dozer Line
-  Completed Hand Line
-  Completed Road as Line
-  Planned Road as Line
-  Access or Improved Road
-  Wilderness
-  Roadless Area



PNW2
2022-08-17 2110
Acres determined from IR
North American 1983 Datum.
LatLong Grid

IAP

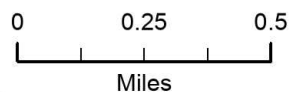
Cedar Creek
OR-WIF-220180
8/18/2022 24 Hour

4836 acres at 8/16/2022 @ 2134

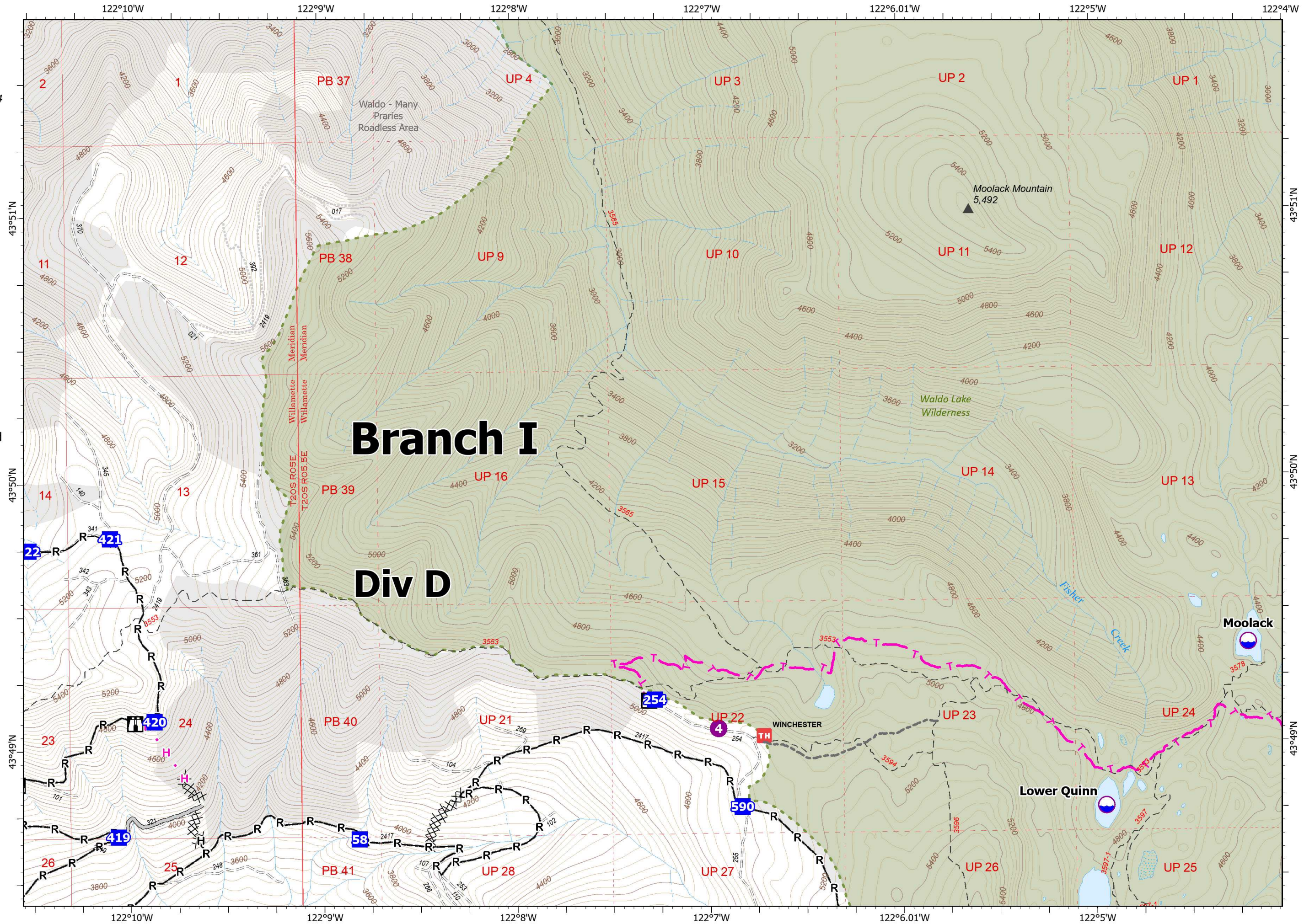
24	23	13	12	1
25	22	14	11	2
26	21	15	10	3
27	20	16	9	4
19	17	8	5	5
18	7	6	6	6

Page 11 of 27

- Dip Site
- Helispot
- Drop Point
- Lookout
- Completed Dozer Line
- Completed Hand Line
- Completed Road as Line
- Planned Hand Line
- Access or Improved Road
- Other
- Wilderness
- Roadless Area



PNW2
2022-08-17 2110
Acres determined from IR
North American 1983 Datum.
LatLong Grid



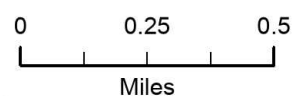
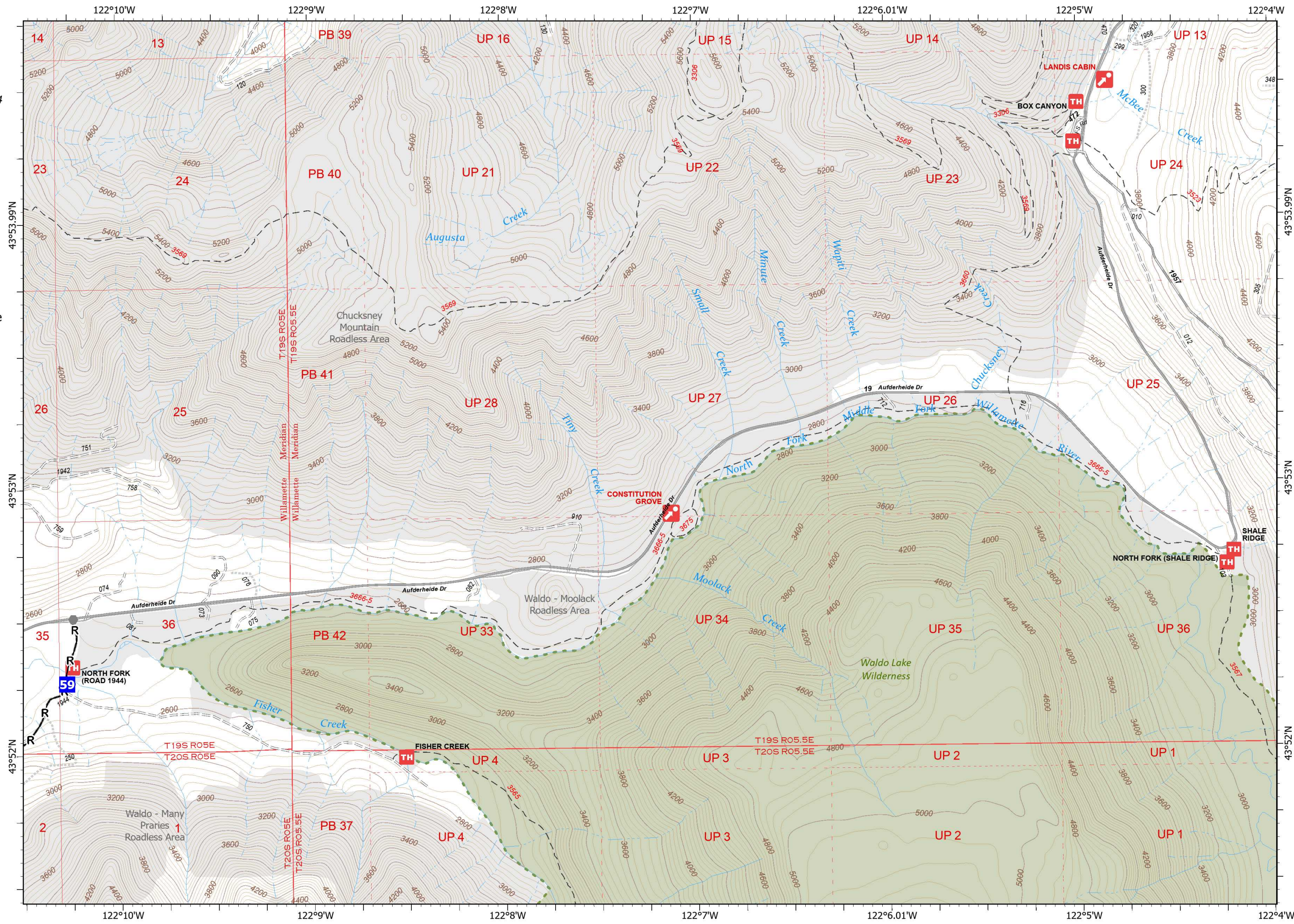
IAP

Cedar Creek
OR-WIF-220180
8/18/2022 24 Hour
4836 acres at 8/16/2022 @ 2134

24	23	13	12	1
25	22	14	11	2
26	21	15	10	3
27	20	16	9	4
19	17	8	5	5
18	7	6	6	6

Page 12 of 27

- Drop Point
- Other
- Completed Road as Line
- Wilderness
- Roadless Area



PNW2
2022-08-17 2110
Acres determined from IR
North American 1983 Datum.
LatLong Grid

IAP

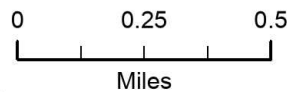
Cedar Creek
OR-WIF-220180
8/18/2022 24 Hour

4836 acres at 8/16/2022 @ 2134

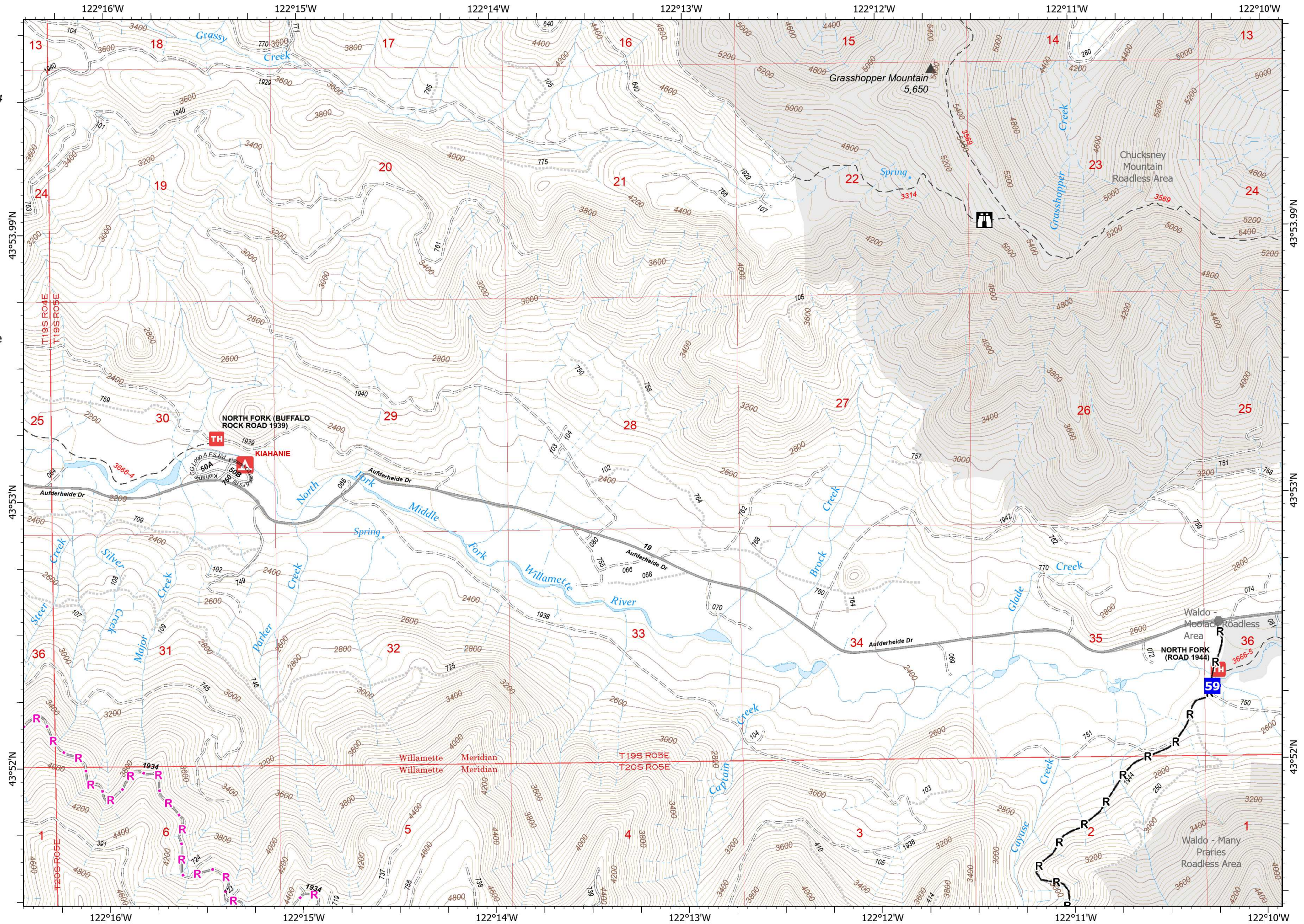
24	23	13	12	1
25	22	14	11	2
26	21	15	10	3
27	20	16	9	4
19	17	8	5	5
18	7	6	6	6

Page 13 of 27

- Drop Point
- Lookout
- Other
- Completed Road as Line
- Planned Road as Line
- Roadless Area



PNW2
2022-08-17 2111
Acres determined from IR
North American 1983 Datum.
LatLong Grid



IAP

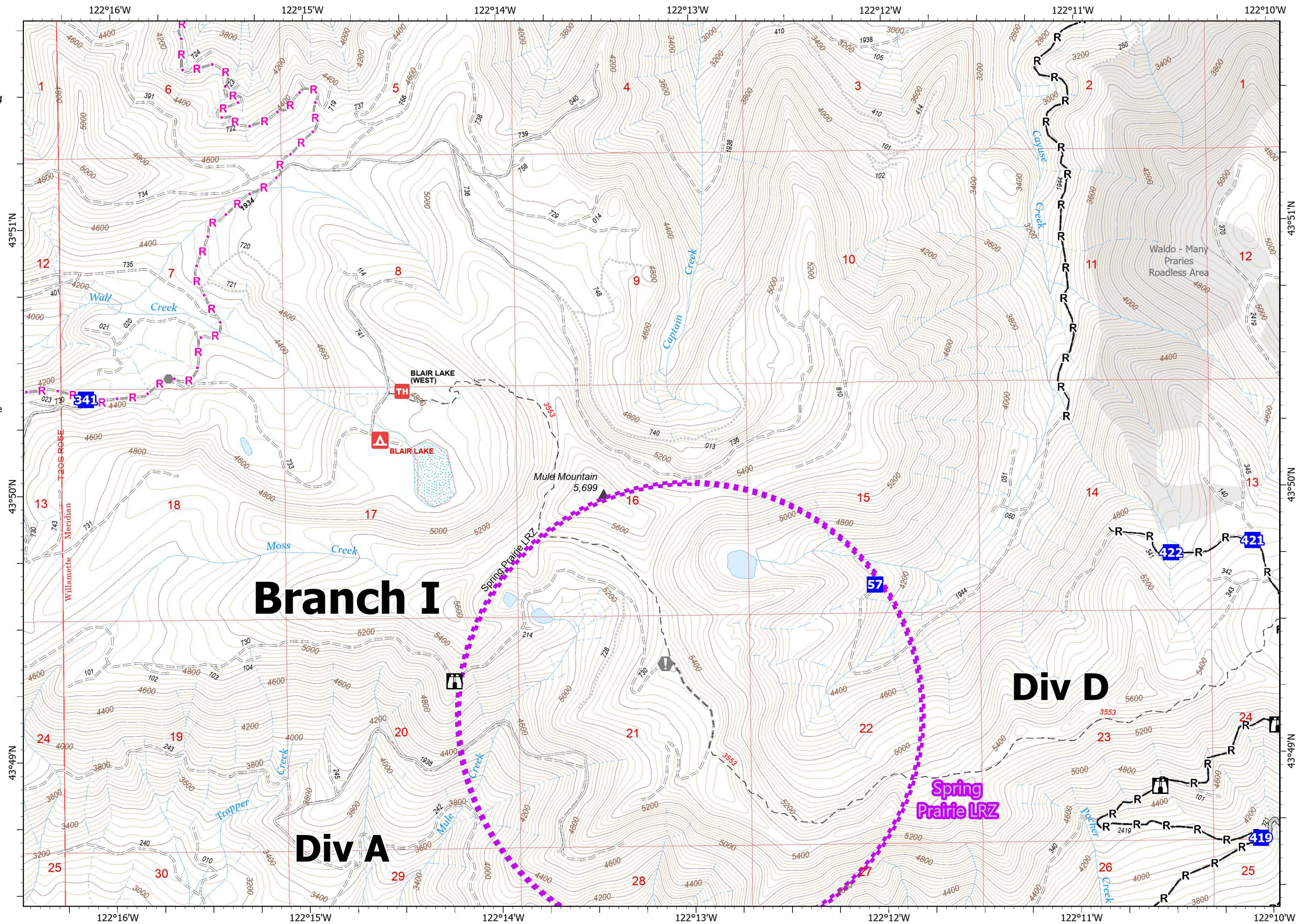
Cedar Creek
OR-WIF-220180
8/18/2022 24 Hour

4836 acres at 8/16/2022 @ 2134

24	23	13	12	1
25	22	14	11	2
26	21	15	10	3
27	20	16	9	4
19	17	8	5	5
18	7	6	4	6

Page 14 of 27

- Drop Point
- Lookout
- Value at Risk
- Other
- Completed Road as Line
- Planned Hand Line
- Planned Road as Line
- Access or Improved Road
- UAS Launch and Recovery Zone
- Roadless Area

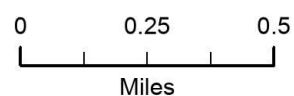


Branch I

Div D

Div A

Spring
Prairie LRZ



PNW2
2022-08-17 2111
Acres determined from IR
North American 1983 Datum.
LatLong Grid

IAP

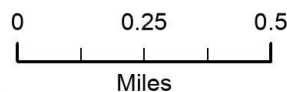
Cedar Creek
OR-WIF-220180
8/18/2022 24 Hour

4836 acres at 8/16/2022 @ 2134

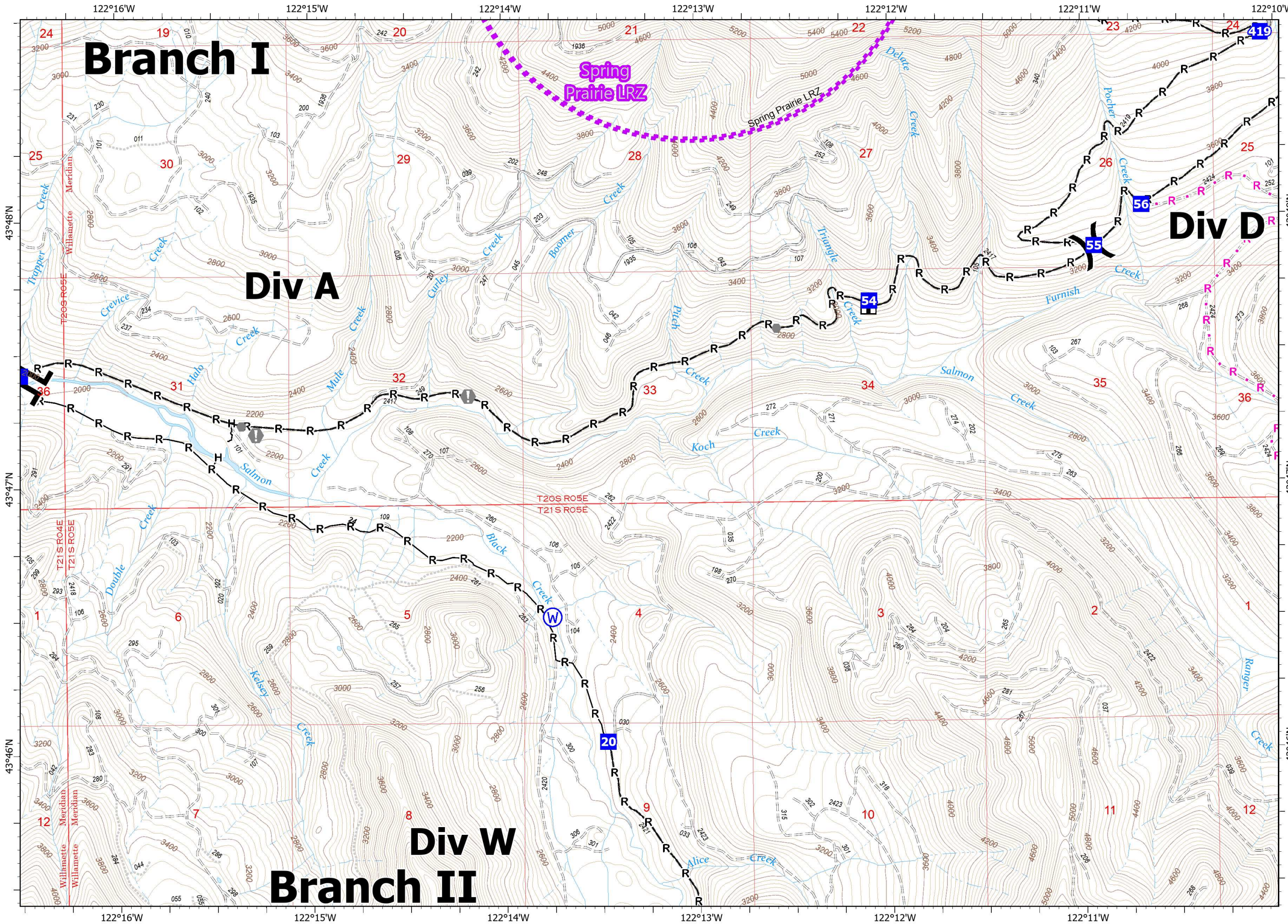
24	23	13	12	1
25	22	14	11	2
26	21	15	10	3
27	20	16	9	4
19	17	8	5	5
18	7	6	6	6

Page 15 of 27

- X Division Break
- II Branch Break
- Drop Point
- 🏠 Lookout
- ⚠ Value at Risk
- Other
- 🌊 Water Source
- H Completed Hand Line
- R Completed Road as Line
- R Planned Road as Line
- Access or Improved Road
- 🚀 UAS Launch and Recovery Zone



PNW2
2022-08-17 2111
Acres determined from IR
North American 1983 Datum.
LatLong Grid



IAP

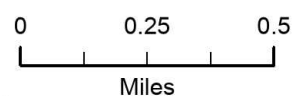
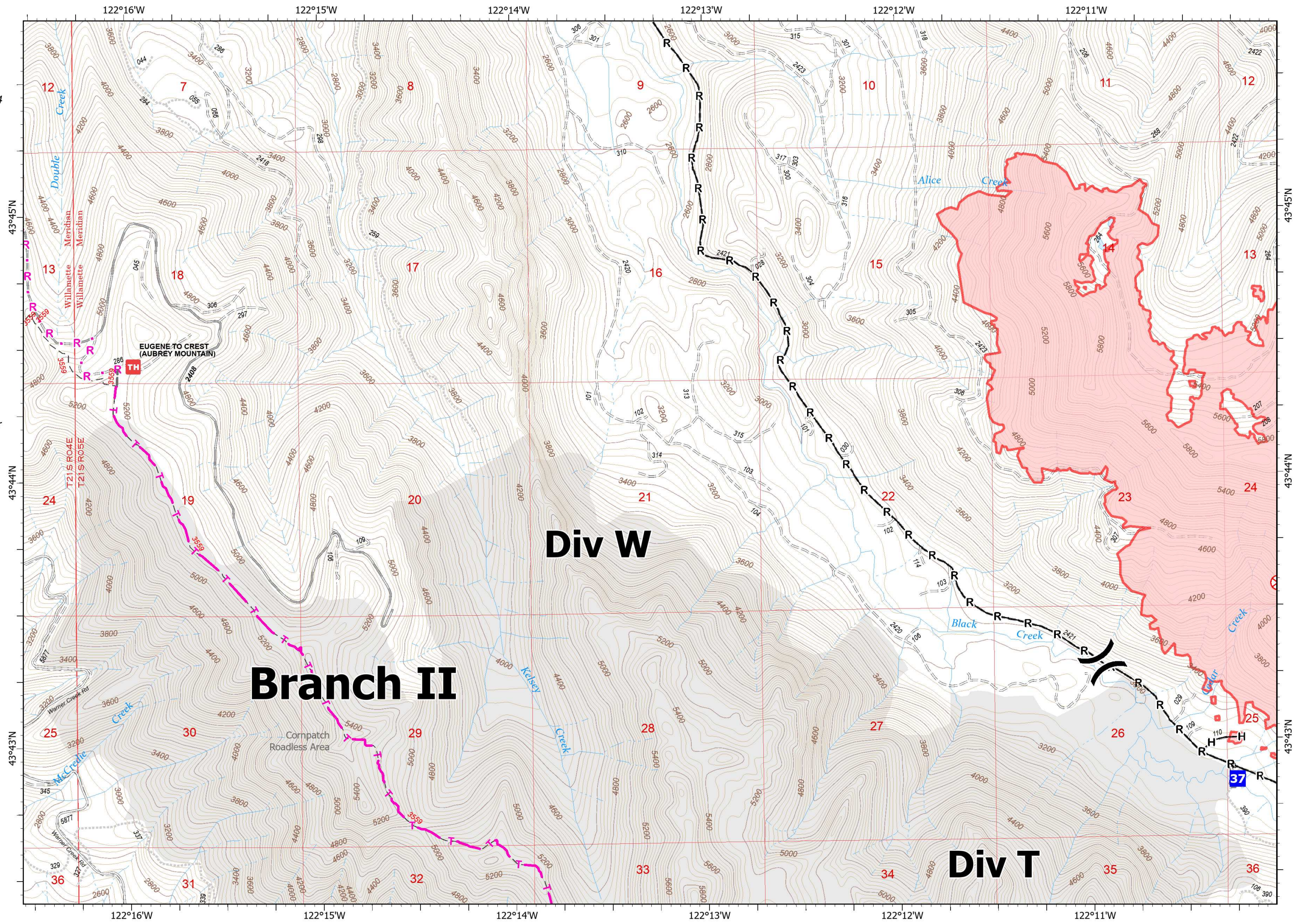
Cedar Creek
OR-WIF-220180
8/18/2022 24 Hour

4836 acres at 8/16/2022 @ 2134

24	23	13	12	1
25	22	14	11	2
26	21	15	10	3
27	20	16	9	4
19	17	8	5	
18	7	6		

Page 16 of 27

- () Division Break
- Drop Point
- ⊗ Fire Origin
- Other
- H Completed Hand Line
- R Completed Road as Line
- R Planned Road as Line
- Other
- ▭ Wildfire Daily Fire Perimeter
- ▭ Roadless Area



PNW2
2022-08-17 2111
Acres determined from IR
North American 1983 Datum.
LatLong Grid

IAP

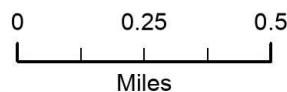
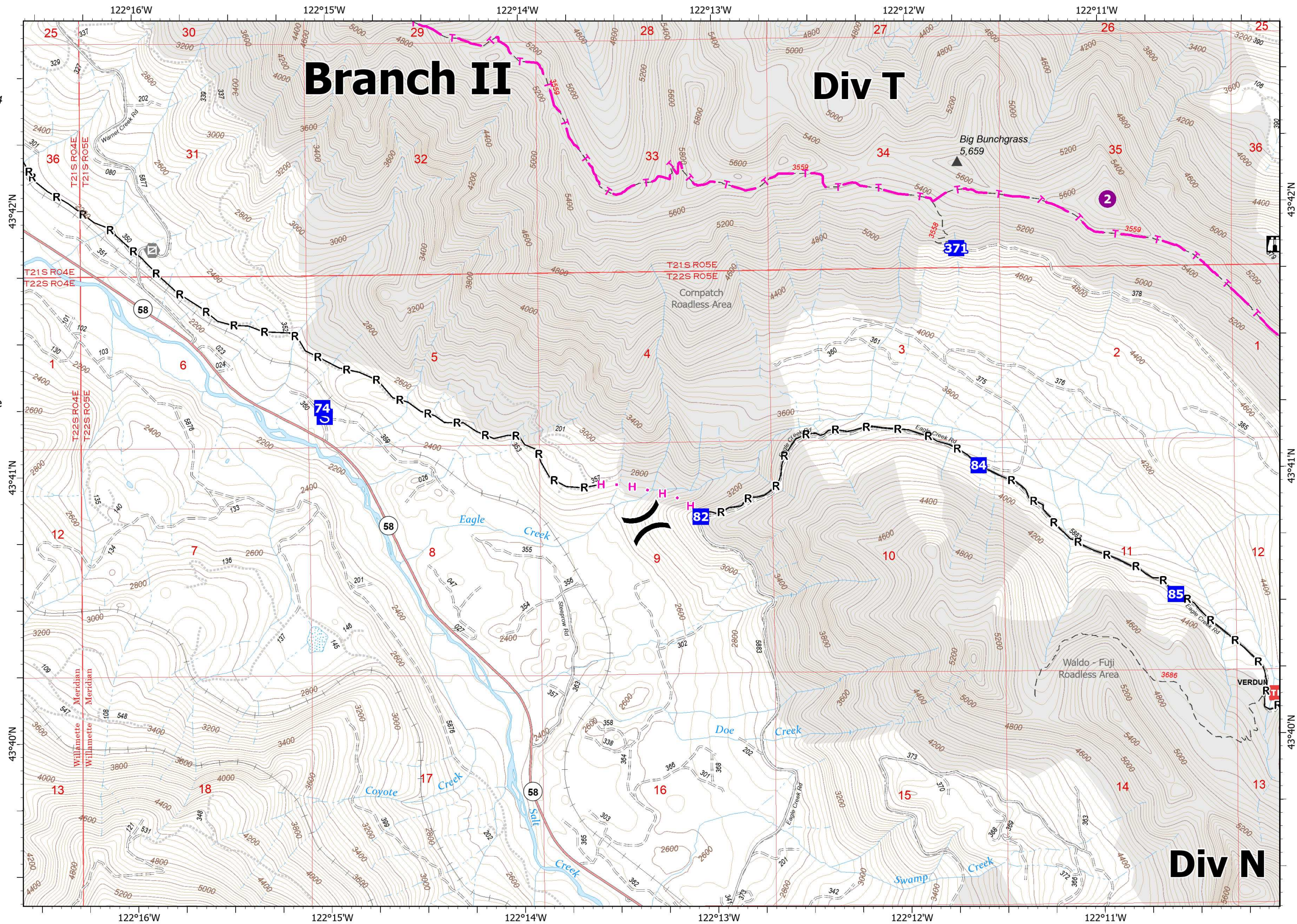
Cedar Creek
OR-WIF-220180
8/18/2022 24 Hour

4836 acres at 8/16/2022 @ 2134

24	23	13	12	1
25	22	14	11	2
26	21	15	10	3
27	20	16	9	4
19	17	8	5	5
18	7	6	6	6

Page 17 of 27

- Helispot
-) Division Break
- Drop Point
- Staging Area
- 🏠 Lookout
- 🚪 Gate
- Completed Road as Line
- H Planned Hand Line
- ⬜ Roadless Area



PNW2
2022-08-17 2112
Acres determined from IR
North American 1983 Datum.
LatLong Grid




IAP

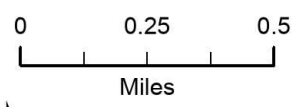
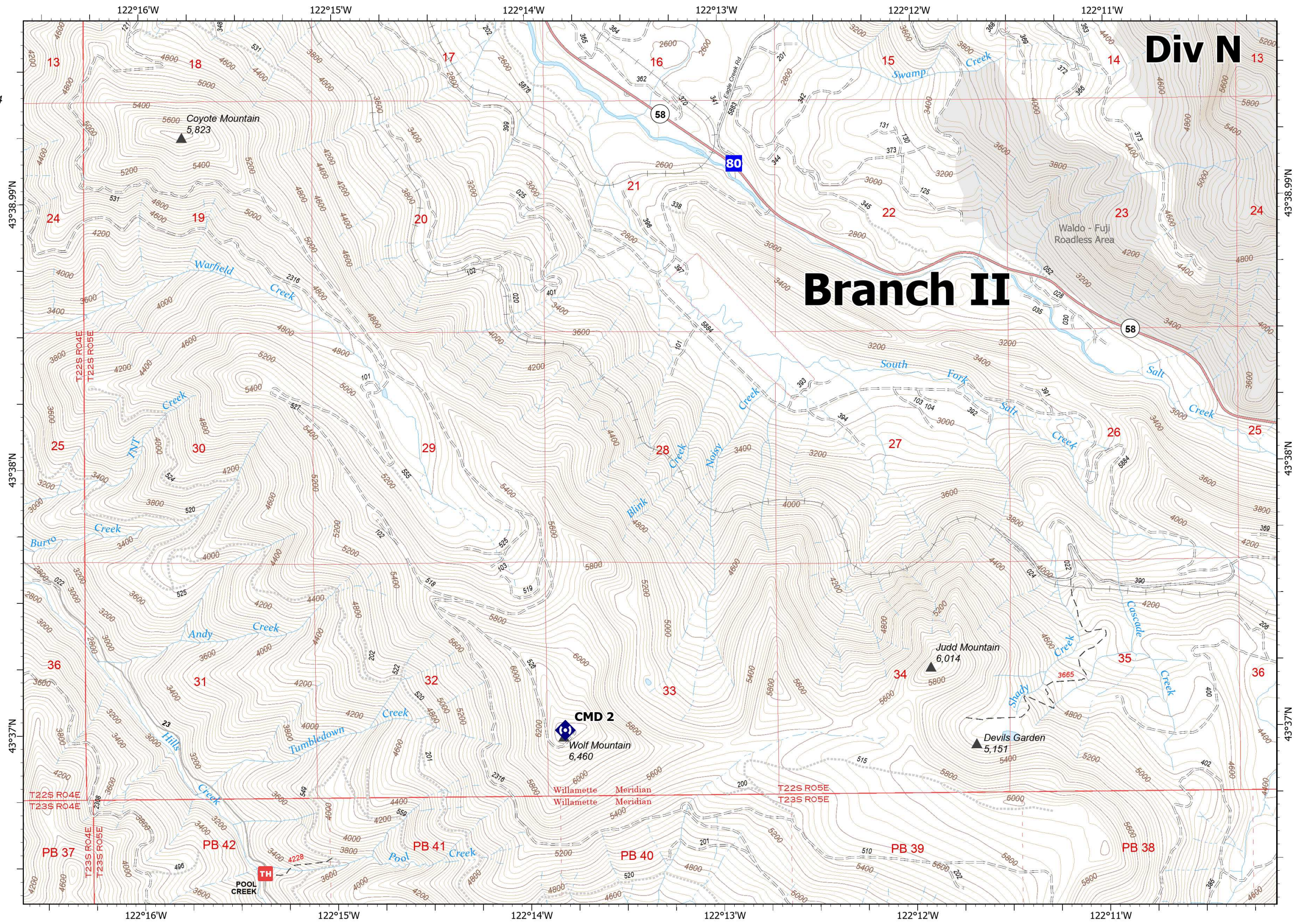
Cedar Creek
OR-WIF-220180
8/18/2022 24 Hour

4836 acres at 8/16/2022 @ 2134

24	23	13	12	1
25	22	14	11	2
26	21	15	10	3
27	20	16	9	4
19	17	8	5	5
18	7	6	6	6

Page 18 of 27

-  Drop Point
-  Repeater
-  Roadless Area



PNW2
2022-08-17 2112
Acres determined from IR
North American 1983 Datum.
LatLong Grid

IAP

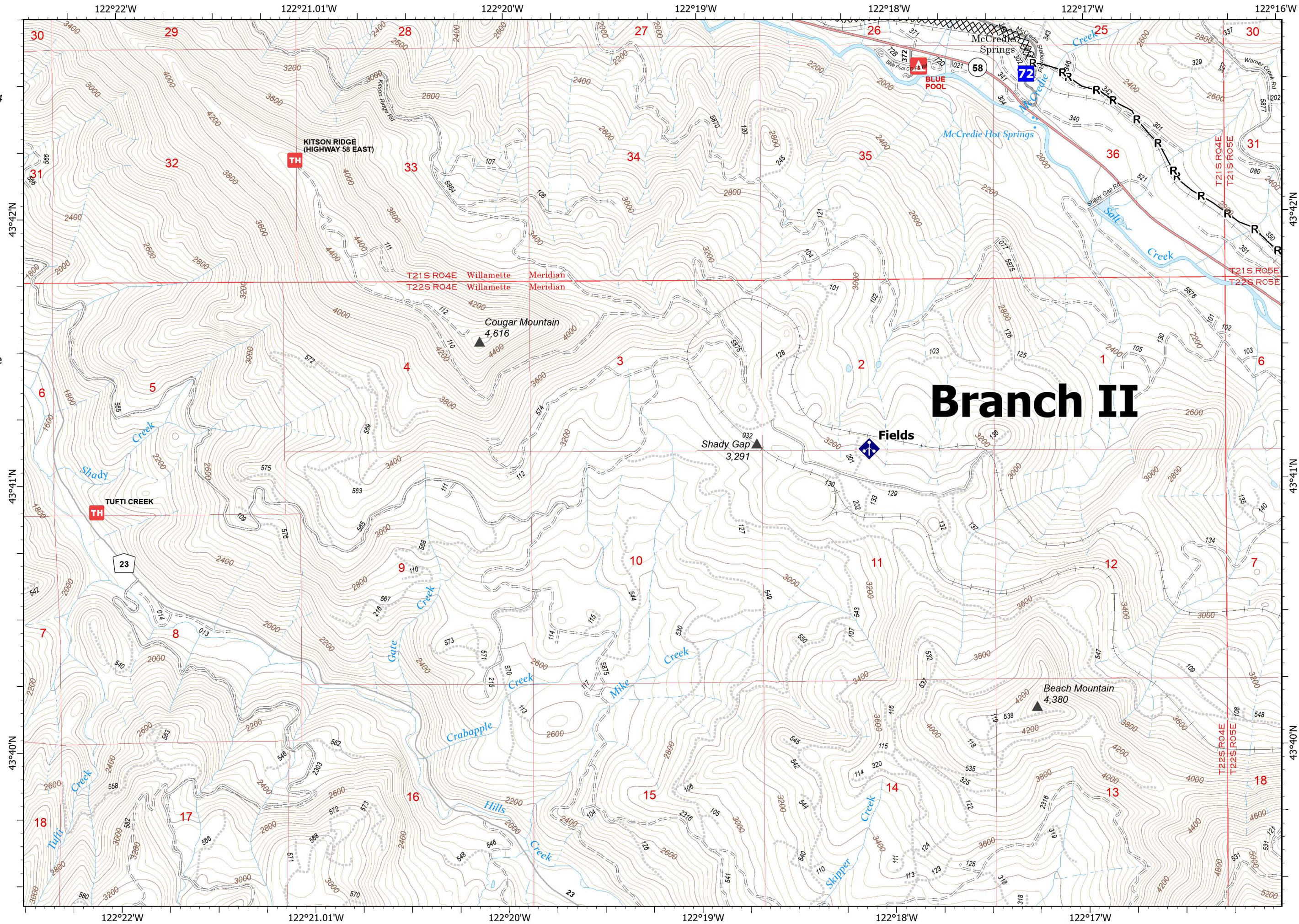
Cedar Creek
OR-WIF-220180
8/18/2022 24 Hour

4836 acres at 8/16/2022 @ 2134

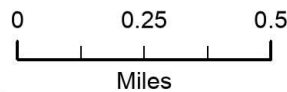
24	23	13	12	1
25	22	14	11	2
26	21	15	10	3
27	20	16	9	4
19	17	8	5	
18	7	6		

Page 19 of 27

- Drop Point
- Gate
- Mobile Weather Unit
- Completed Dozer Line
- Completed Road as Line



Branch II



PNW2
2022-08-17 2112
Acres determined from IR
North American 1983 Datum.
LatLong Grid

IAP

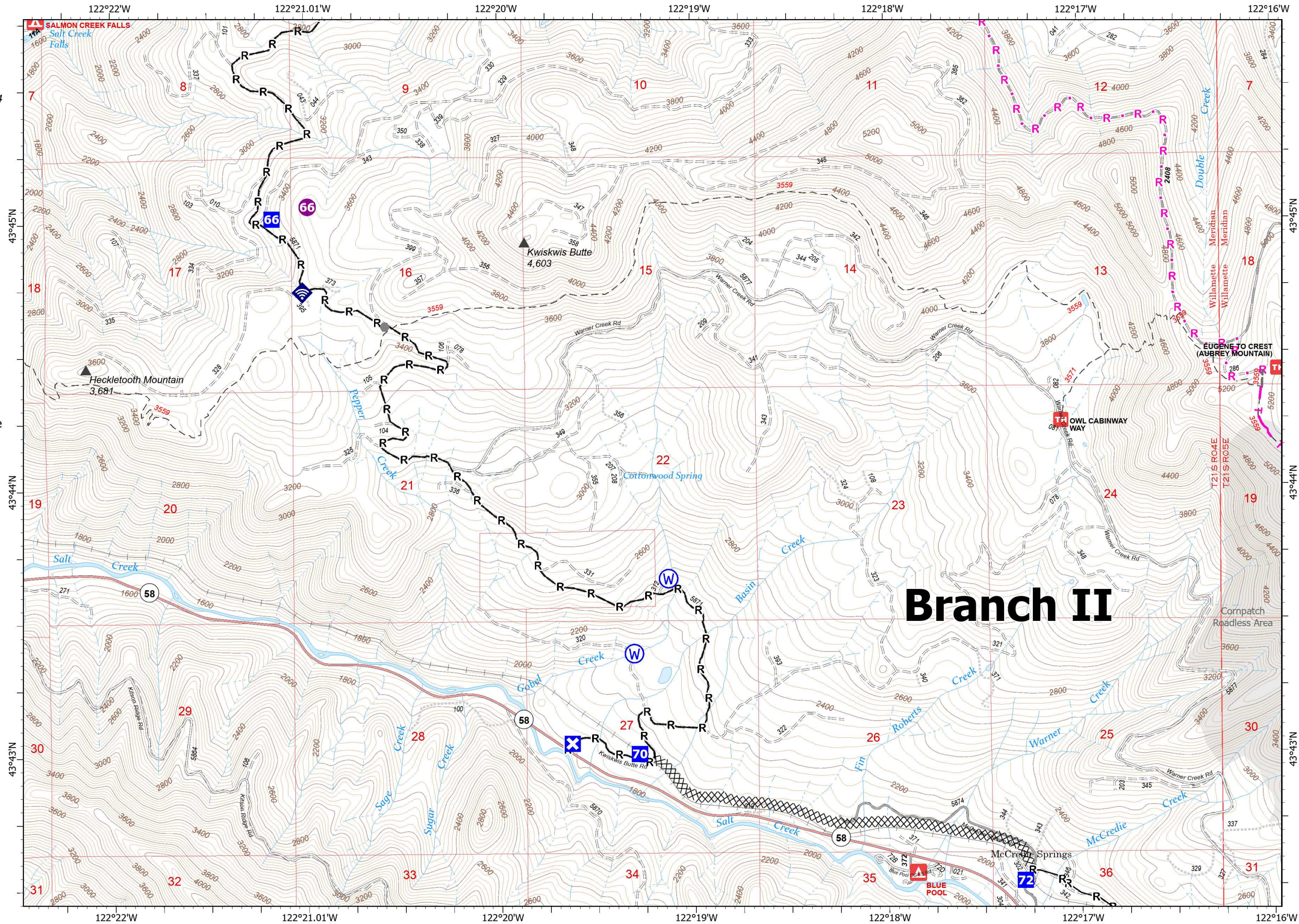
Cedar Creek
OR-WIF-220180
8/18/2022 24 Hour

4836 acres at 8/16/2022 @ 2134

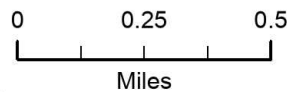
24	23	13	12	1
25	22	14	11	2
26	21	15	10	3
27	20	16	9	4
19	17	8	5	5
18	7	6	6	6

Page 20 of 27

- Helispot
- Drop Point
- ⊠ Closure
- Other
- 📶 Internet Access
- 🌊 Water Source
- ⊗⊗ Completed Dozer Line
- Completed Road as Line
- Planned Road as Line
- Other
- Roadless Area



Branch II



PNW2
2022-08-17 2112
Acres determined from IR
North American 1983 Datum.
LatLong Grid

IAP

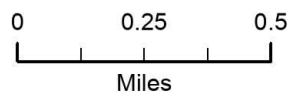
Cedar Creek
OR-WIF-220180
8/18/2022 24 Hour

4836 acres at 8/16/2022 @ 2134

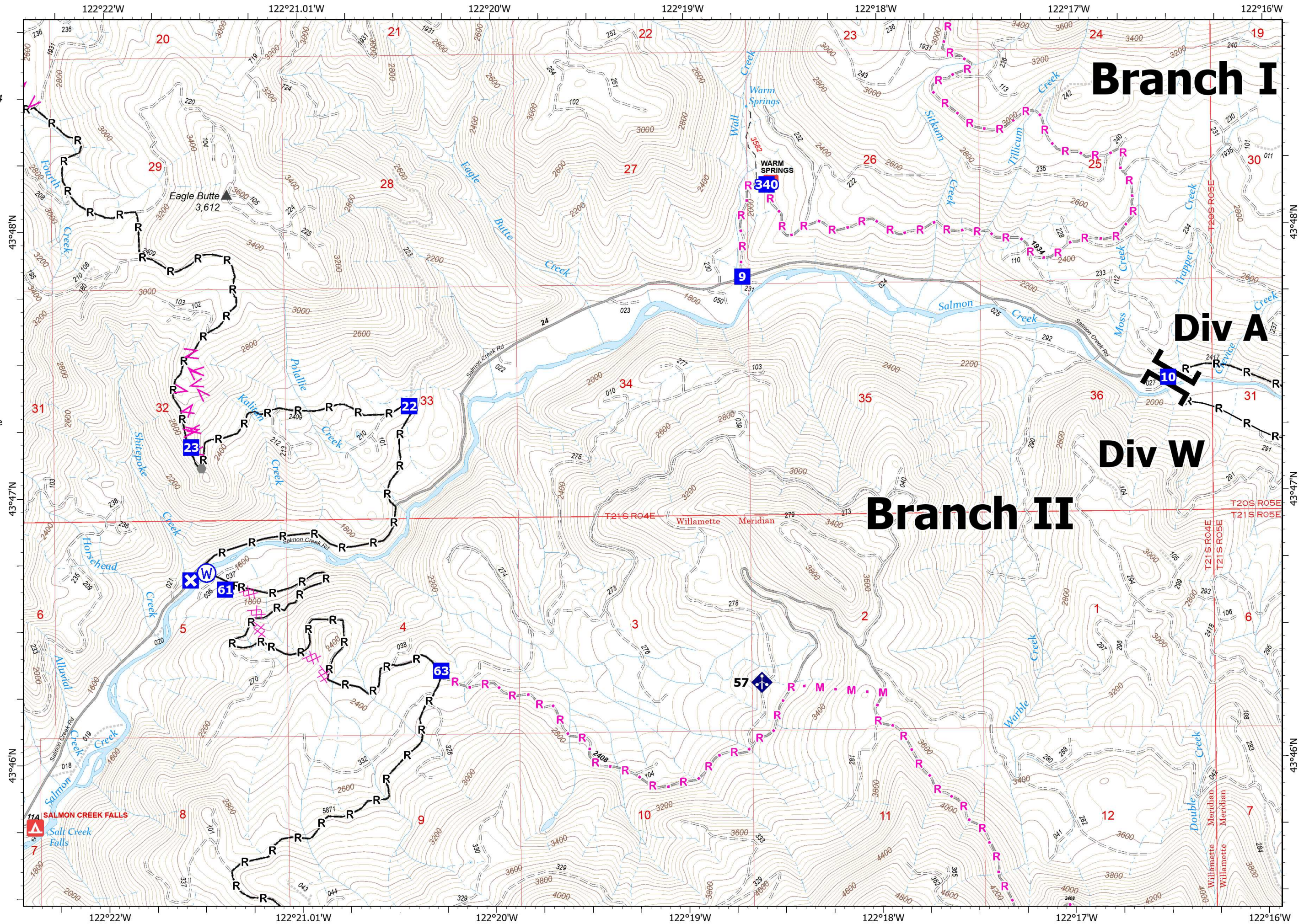
24	23	13	12	1
25	22	14	11	2
26	21	15	10	3
27	20	16	9	4
19	17	8	5	5
18	7	6	6	6

Page 21 of 27

- II Branch Break
- Drop Point
- ⊠ Closure
- Other
- ⚡ Mobile Weather Unit
- ⊙ Water Source
- R— Completed Road as Line
- Planned Dozer Line
- ▲ Planned Fuel Break
- M Planned Mixed Construction Line
- R Planned Road as Line



PNW2
2022-08-17 2112
Acres determined from IR
North American 1983 Datum.
LatLong Grid



IAP

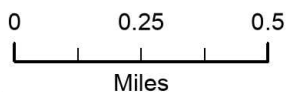
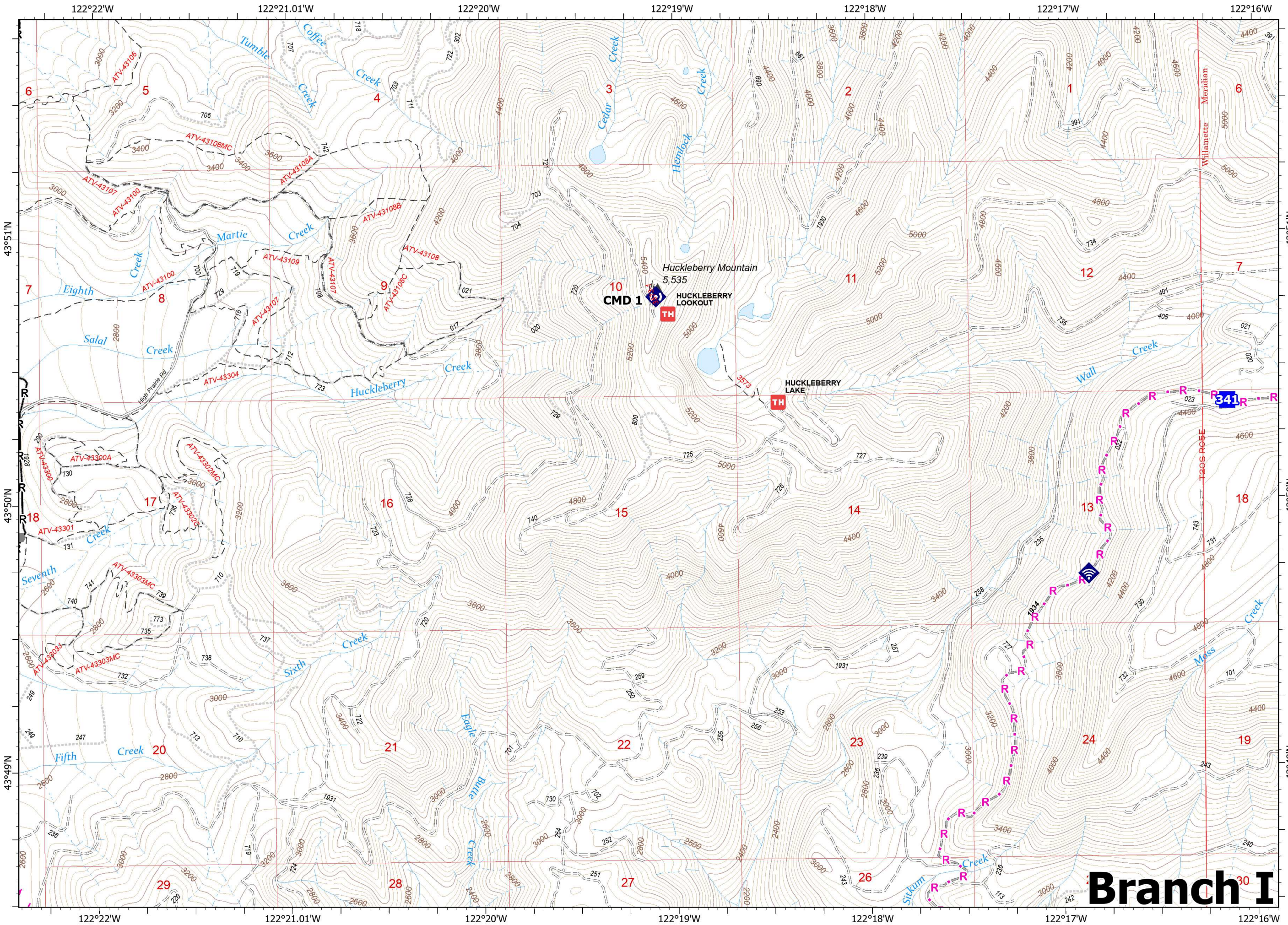
Cedar Creek
OR-WIF-220180
8/18/2022 24 Hour

4836 acres at 8/16/2022 @ 2134

24	23	13	12	1
25	22	14	11	2
26	21	15	10	3
27	20	16	9	4
19	17	8	5	5
18	7	6	6	6

Page 22 of 27

- Drop Point
- Other
- Internet Access
- Repeater
- Completed Road as Line
- Planned Fuel Break
- Planned Road as Line



PNW2
2022-08-17 2112
Acres determined from IR
North American 1983 Datum.
LatLong Grid

Branch I

IAP

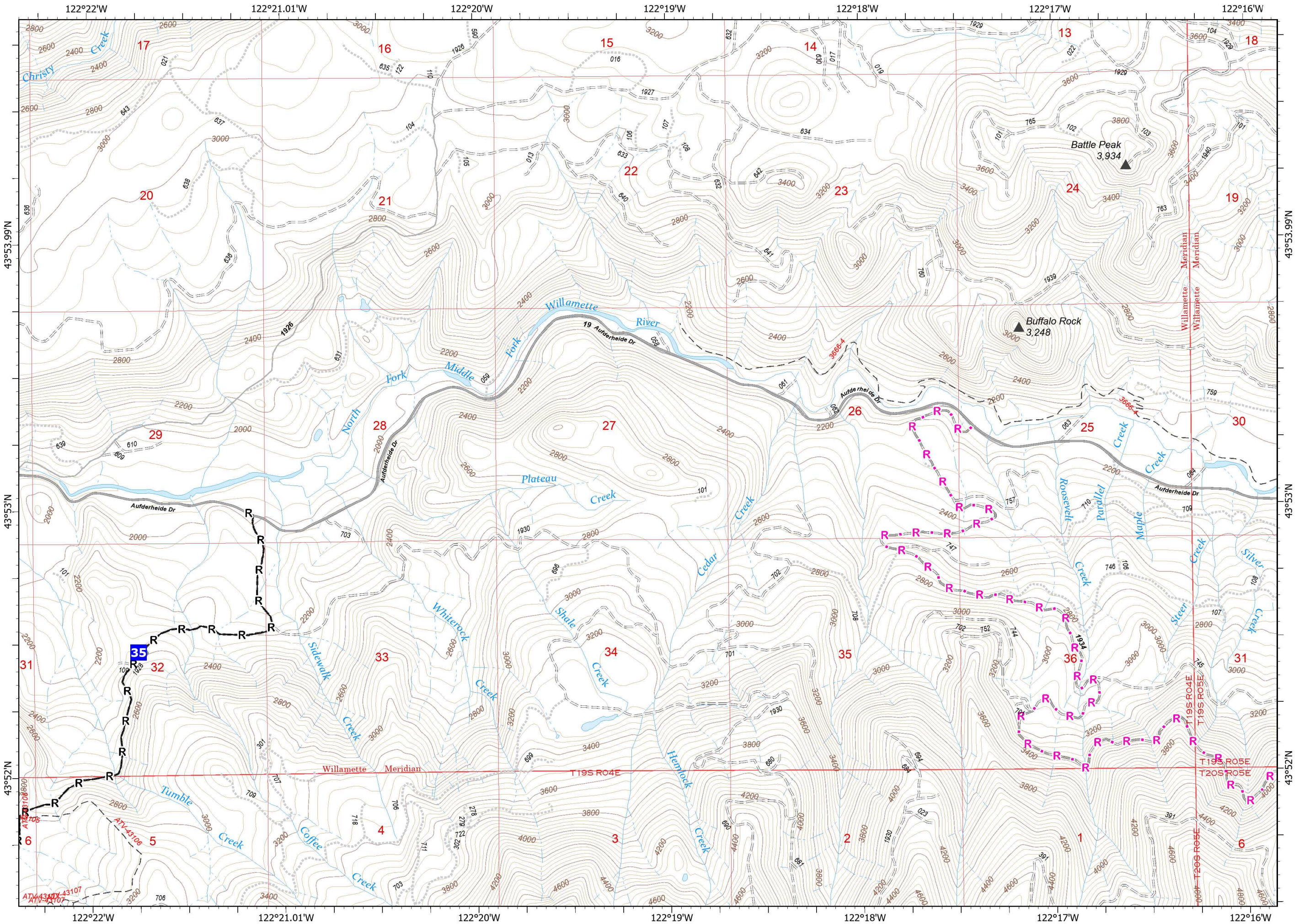
Cedar Creek
OR-WIF-220180
8/18/2022 24 Hour

4836 acres at 8/16/2022 @ 2134

24	23	13	12	1
25	22	14	11	2
26	21	15	10	3
27	20	16	9	4
19	17	8	5	5
18	7	6	6	6

Page 23 of 27

- Drop Point
- Other
- Completed Road as Line
- - - Planned Road as Line



0 0.25 0.5
Miles

PNW2
2022-08-17 2112
Acres determined from IR
North American 1983 Datum.
LatLong Grid

IAP

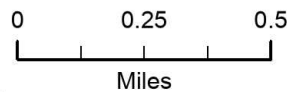
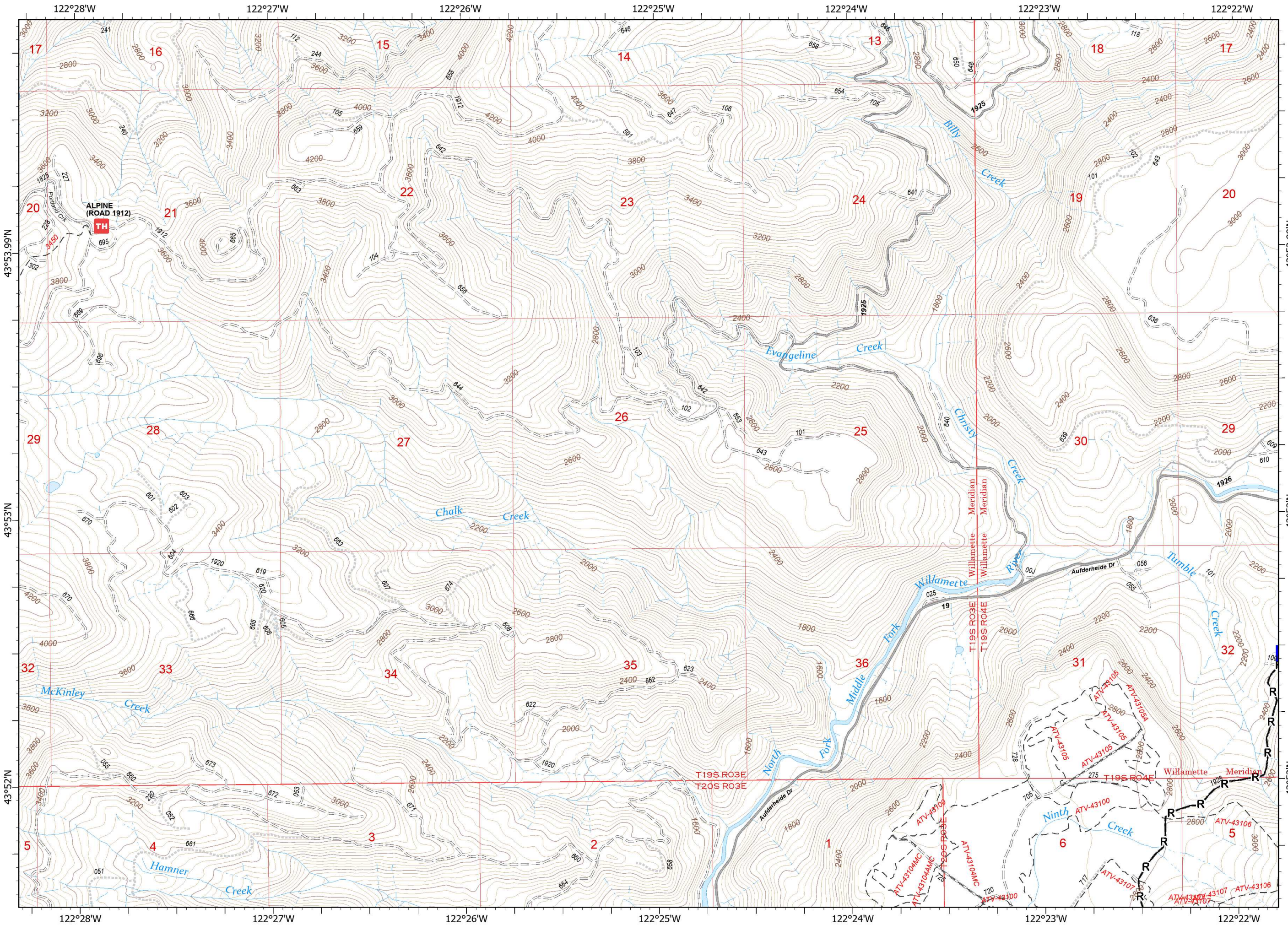
Cedar Creek
OR-WIF-220180
8/18/2022 24 Hour

4836 acres at 8/16/2022 @ 2134

24	23	13	12	1
25	22	14	11	2
26	21	15	10	3
27	20	16	9	4
19	17	8	5	5
18	7	6	6	6

Page 24 of 27

- Drop Point
- Other
- Completed Road as Line



PNW2
2022-08-17 2113
Acres determined from IR
North American 1983 Datum.
LatLong Grid

IAP

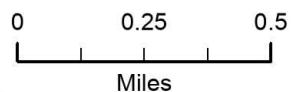
Cedar Creek
OR-WIF-220180
8/18/2022 24 Hour

4836 acres at 8/16/2022 @ 2134

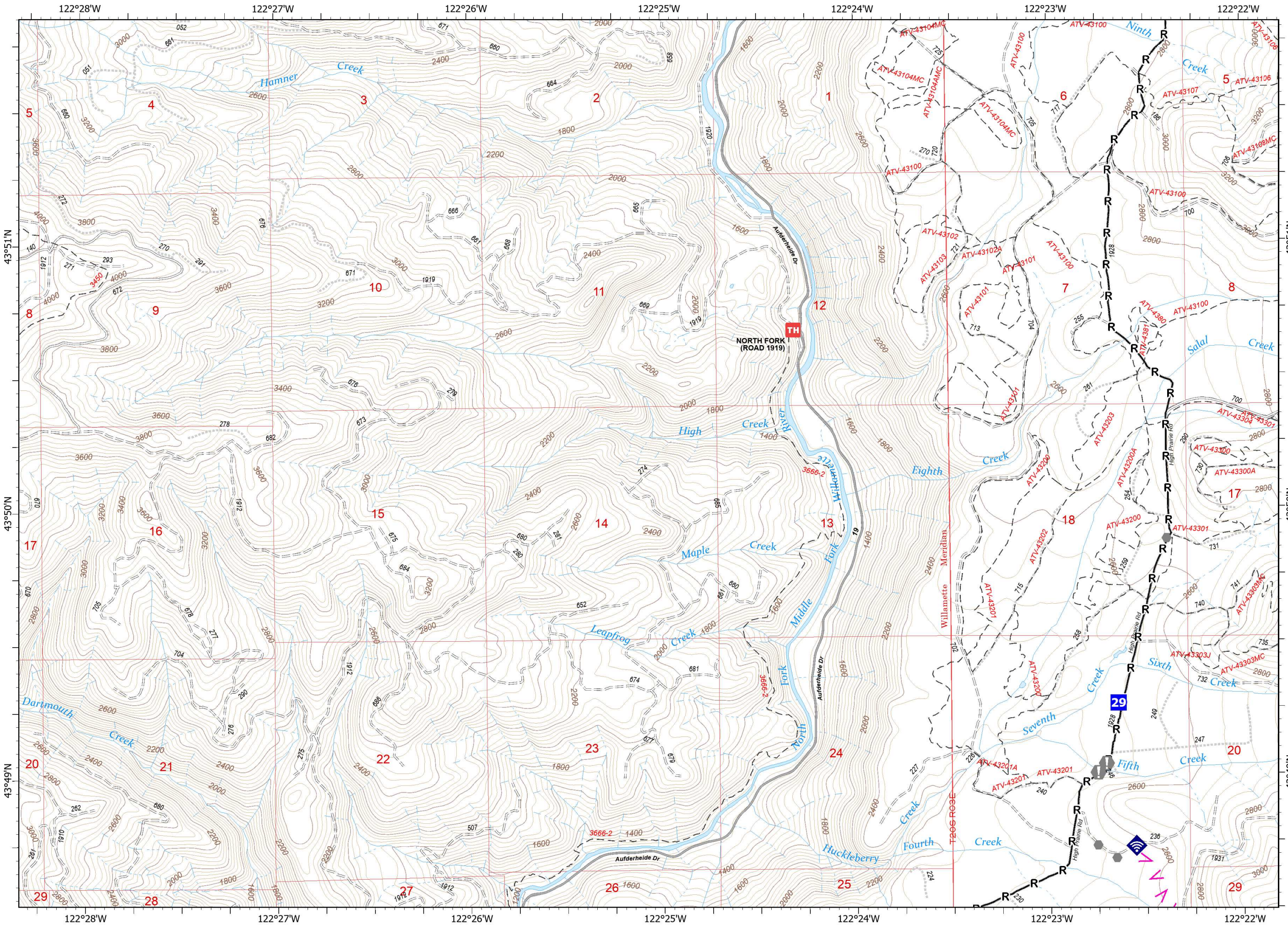
24	23	13	12	1
25	22	14	11	2
26	21	15	10	3
27	20	16	9	4
19	17	8	5	5
18	7	6	4	6

Page 25 of 27

- Drop Point
- Value at Risk
- Other
- Internet Access
- Completed Road as Line
- Planned Fuel Break



PNW2
2022-08-17 2113
Acres determined from IR
North American 1983 Datum.
LatLong Grid



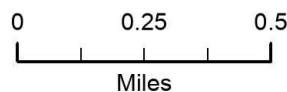
IAP

Cedar Creek
OR-WIF-220180
8/18/2022 24 Hour
4836 acres at 8/16/2022 @ 2134

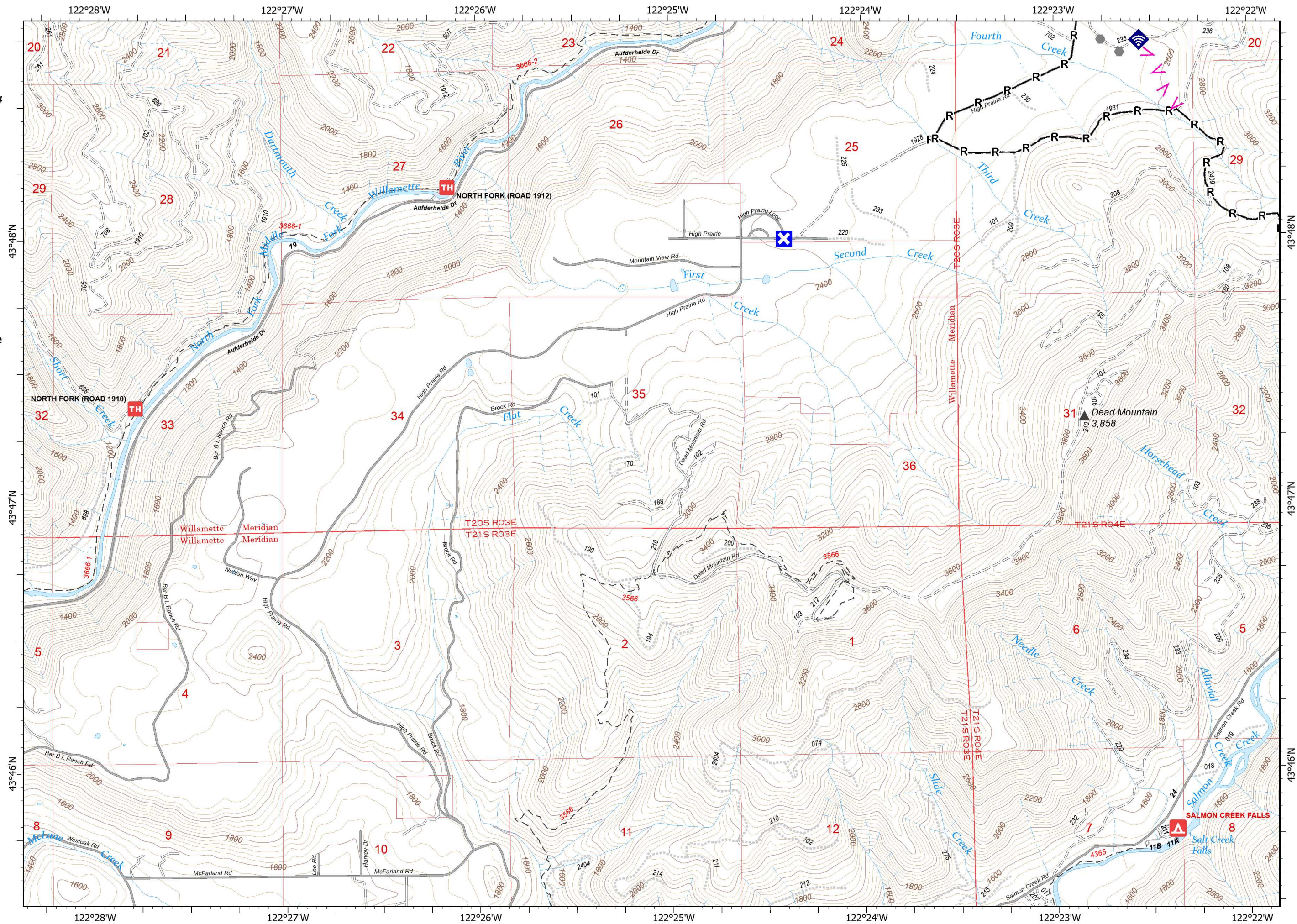
24	23	13	12	1
25	22	14	11	2
26	21	15	10	3
27	20	16	9	4
19	17	8	5	5
18	7	6	6	6

Page 26 of 27

- Closure
- Other
- Internet Access
- Completed Road as Line
- Planned Fuel Break



PNW2
2022-08-17 2113
Acres determined from IR
North American 1983 Datum.
LatLong Grid



IAP

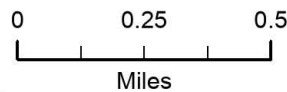
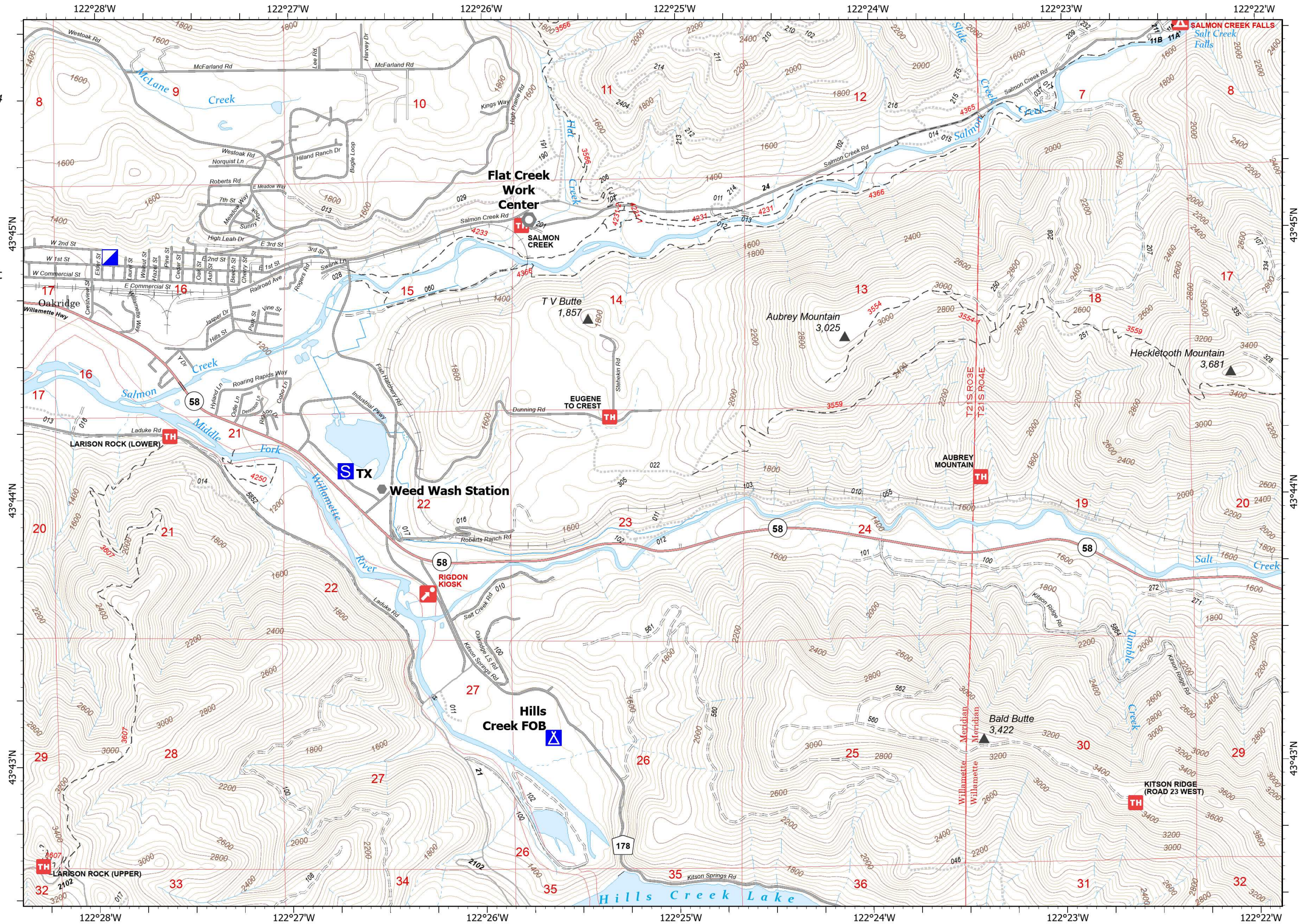
Cedar Creek
OR-WIF-220180
8/18/2022 24 Hour

4836 acres at 8/16/2022 @ 2134

24	23	13	12	1
25	22	14	11	2
26	21	15	10	3
27	20	16	9	4
19	17	8	5	
18		7	6	

Page 27 of 27

- Incident Command Post
- Camp
- Staging Area
- Other
- Landmark



PNW2
2022-08-17 2113
Acres determined from IR
North American 1983 Datum.
LatLong Grid