






















PILOT

Cedar Creek
OR-WIF-220180
9/4/2022 24 Hour

16,715 acres at 9/03/2022 @ 2106

0 0.5 1 2
Miles

-  YES
-  NO
-  Read Approve
-  <all other values>
-  Helibase
-  Drop Point
-  Lookout
-  Water Source
-  Completed Dozer Line
-  Completed Hand Line
-  Completed Road as Line
-  Planned Dozer Line
-  Planned Hand Line
-  Planned Road as Line
-  Access or Improved Road
-  Highlighted Feature
-  Other
-  Repair Line
-  Aerial Hazard
-  Temporary Flight Restriction
-  Wildfire Daily Fire Perimeter



NW6
09/04/2022 0746
Acres determined from IR
North American 1983 Datum. LatLong Grid

