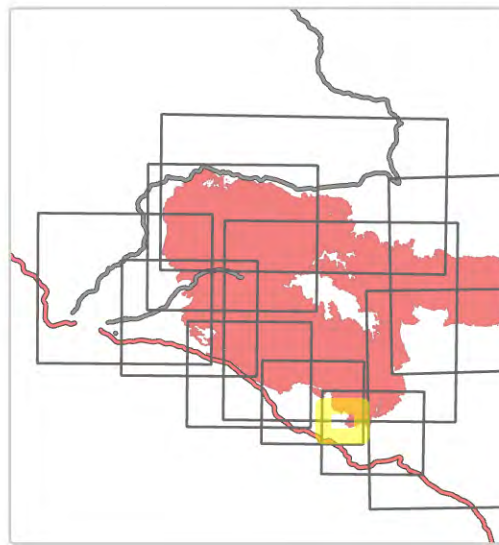
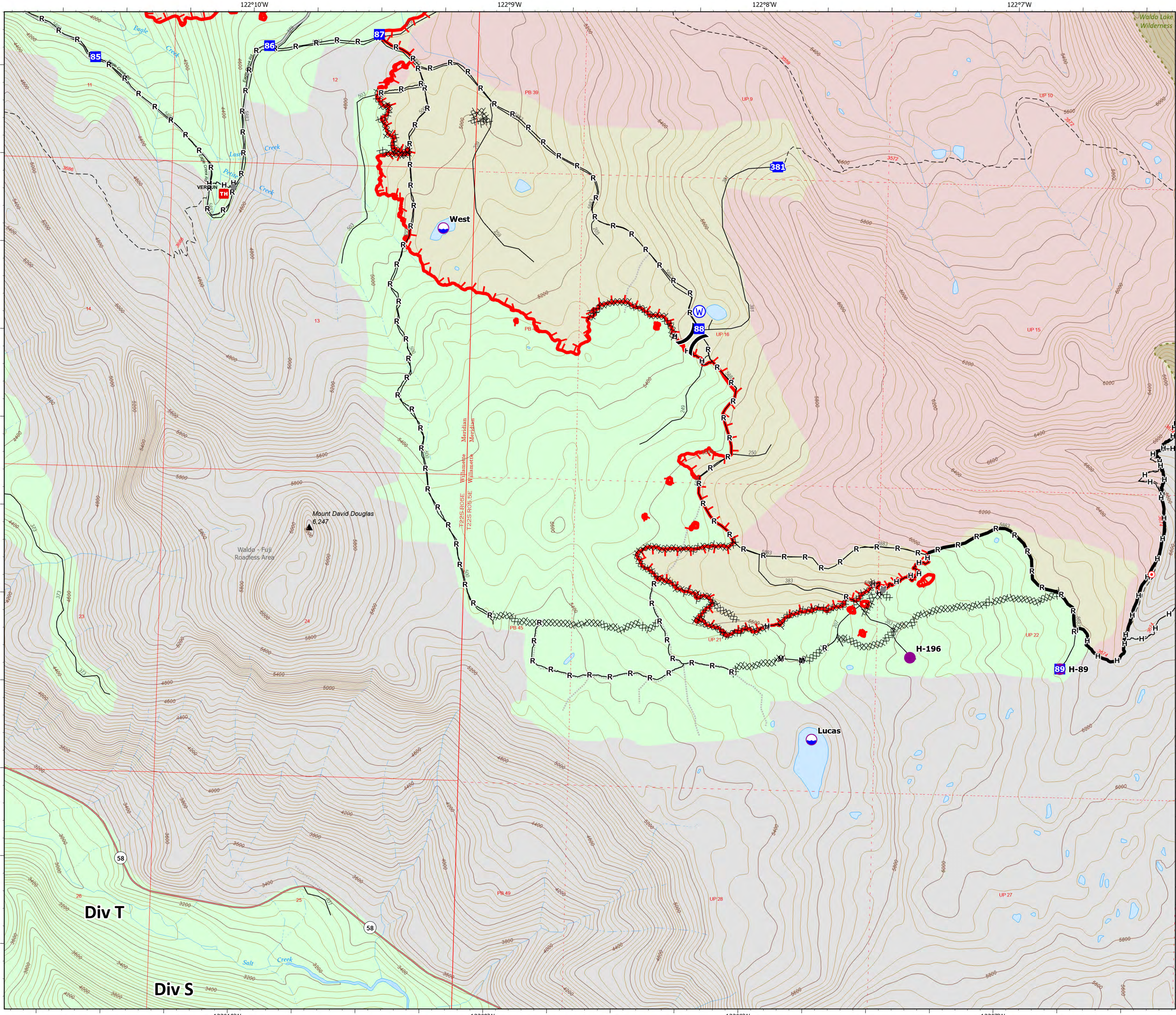


DIV T

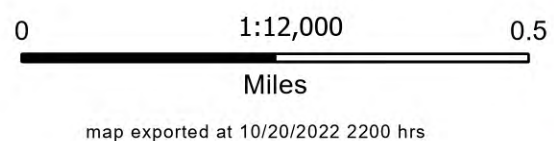
Mt David / 500 Rd Blowup
Cedar Creek
OR-WIF-220180
10/21/2022 24 Hour
126,690 acres at 10/19/2022 @ 1948

- Wildfire Daily Fire Perimeter
- Forest Service Land
- Wilderness
- Roadless Area
- Unimproved Roads
- Closed Roads
- Dip Site
- Helispot
- Division Break
- Drop Point
- Hot Spot - Spot Fire
- Other
- Water Source
- Completed Dozer Line
- Completed Hand Line
- Completed Mixed Construction Line
- Completed Road as Line
- Access or Improved Road
- Contained
- Uncontained



Div T

Div S



map exported at 10/20/2022 2200 hrs