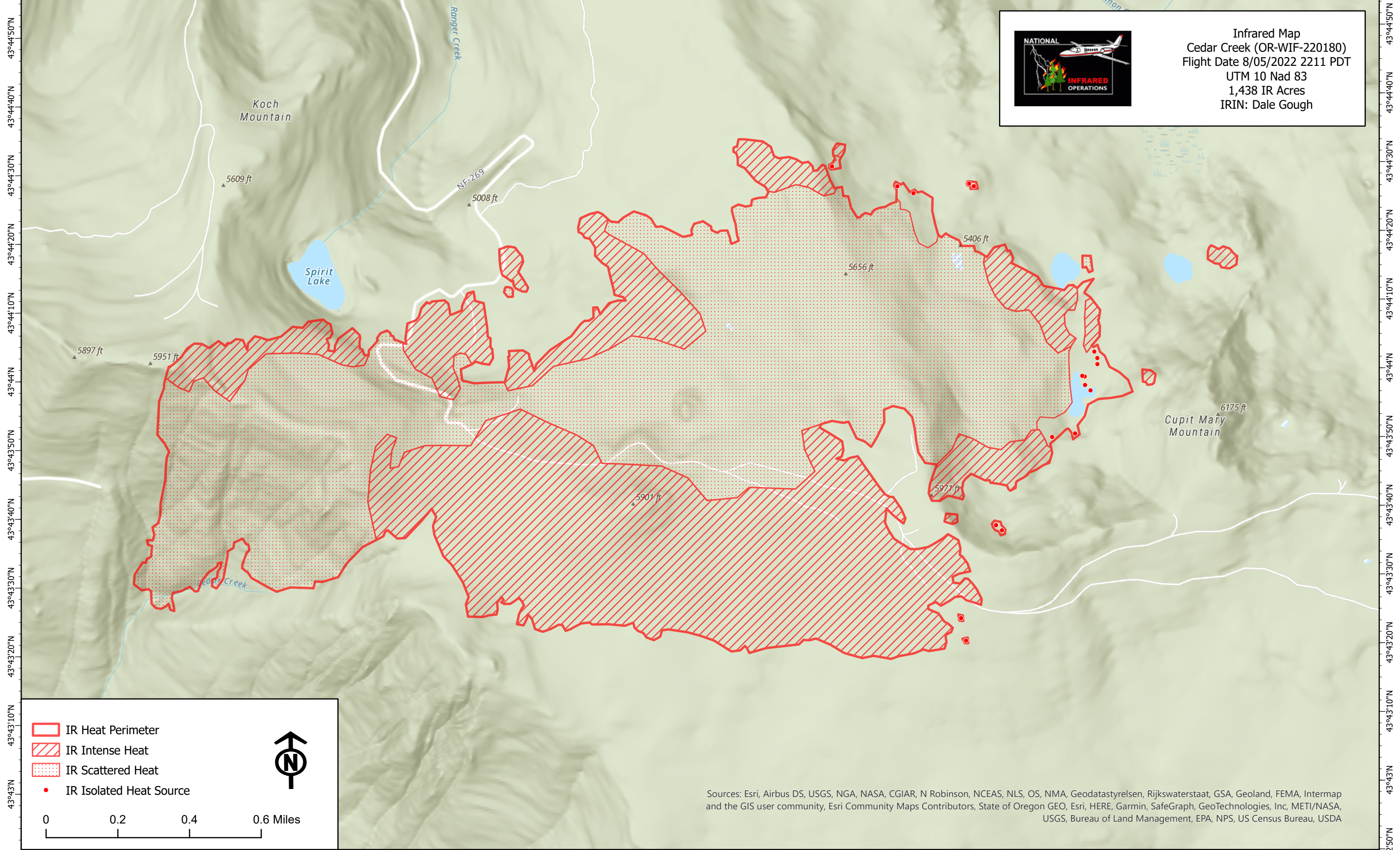







122°10'30"W 122°10'20"W 122°10'10"W 122°10'W 122°9'50"W 122°9'40"W 122°9'30"W 122°9'20"W 122°9'10"W 122°9'W 122°8'50"W 122°8'40"W 122°8'30"W 122°8'20"W 122°8'10"W 122°8'W 122°7'50"W 122°7'40"W 122°7'30"W 122°7'20"W 122°7'10"W 122°7'W 122°6'50"W 122°6'40"W 122°6'30"W 122°6'20"W 122°6'10"W

**Infrared Map**  
 Cedar Creek (OR-WIF-220180)  
 Flight Date 8/05/2022 2211 PDT  
 UTM 10 Nad 83  
 1,438 IR Acres  
 IRIN: Dale Gough

-  IR Heat Perimeter
-  IR Intense Heat
-  IR Scattered Heat
-  IR Isolated Heat Source



0 0.2 0.4 0.6 Miles

Sources: Esri, Airbus DS, USGS, NGA, NASA, CGIAR, N Robinson, NCEAS, NLS, OS, NMA, Geodastystyrelsen, Rijkswaterstaat, GSA, Geoland, FEMA, Intermap and the GIS user community, Esri Community Maps Contributors, State of Oregon GEO, Esri, HERE, Garmin, SafeGraph, GeoTechnologies, Inc, METI/NASA, USGS, Bureau of Land Management, EPA, NPS, US Census Bureau, USDA

122°10'30"W 122°10'20"W 122°10'10"W 122°10'W 122°9'50"W 122°9'40"W 122°9'30"W 122°9'20"W 122°9'10"W 122°9'W 122°8'50"W 122°8'40"W 122°8'30"W 122°8'20"W 122°8'10"W 122°8'W 122°7'50"W 122°7'40"W 122°7'30"W 122°7'20"W 122°7'10"W 122°7'W 122°6'50"W 122°6'40"W 122°6'30"W 122°6'20"W 122°6'10"W

43°44'50"N  
43°44'40"N  
43°44'30"N  
43°44'20"N  
43°44'10"N  
43°44'N  
43°43'50"N  
43°43'40"N  
43°43'30"N  
43°43'20"N  
43°43'10"N  
43°43'N  
43°42'50"N

43°44'50"N  
43°44'40"N  
43°44'30"N  
43°44'20"N  
43°44'10"N  
43°44'N  
43°43'50"N  
43°43'40"N  
43°43'30"N  
43°43'20"N  
43°43'10"N  
43°43'N  
43°42'50"N