


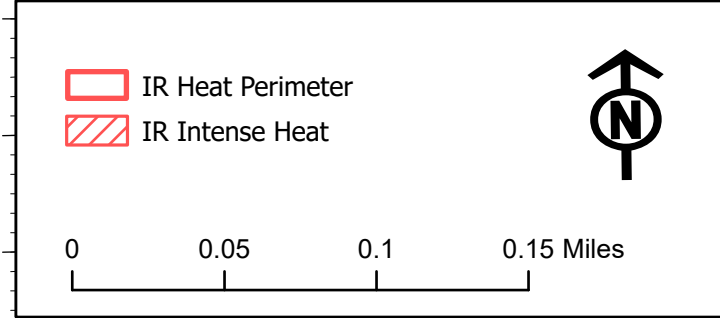
121°57'24"W 121°57'20"W 121°57'16"W 121°57'12"W 121°57'8"W 121°57'4"W 121°57"W 121°56'56"W 121°56'52"W 121°56'48"W 121°56'44"W 121°56'40"W 121°56'36"W 121°56'32"W 121°56'28"W 121°56'24"W 121°56'20"W 121°56'16"W



43°46'38"N 43°46'36"N 43°46'34"N 43°46'32"N 43°46'30"N 43°46'28"N 43°46'26"N 43°46'24"N 43°46'22"N 43°46'20"N 43°46'18"N 43°46'16"N 43°46'14"N 43°46'12"N 43°46'10"N 43°46'8"N


43°46'38"N 43°46'36"N 43°46'34"N 43°46'32"N 43°46'30"N 43°46'28"N 43°46'26"N 43°46'24"N 43°46'22"N 43°46'20"N 43°46'18"N 43°46'16"N 43°46'14"N 43°46'12"N 43°46'10"N 43°46'8"N



Infrared Map
 Cedar Creek (OR-WIF-220180)
 New Start
 Flight Date 8/07/2022 2142 PDT
 UTM 10 Nad 83
 .4 IR Acres
 IRIN: Dale Gough



 IR Heat Perimeter
 IR Intense Heat



0 0.05 0.1 0.15 Miles

121°57'24"W 121°57'20"W 121°57'16"W 121°57'12"W 121°57'8"W 121°57'4"W 121°57"W 121°56'56"W 121°56'52"W 121°56'48"W 121°56'44"W 121°56'40"W 121°56'36"W 121°56'32"W 121°56'28"W 121°56'24"W 121°56'20"W 121°56'16"W



Maxar