


121°57'24"W 121°57'20"W 121°57'16"W 121°57'12"W 121°57'8"W 121°57'4"W 121°57"W 121°56'56"W 121°56'52"W 121°56'48"W 121°56'44"W 121°56'40"W 121°56'36"W 121°56'32"W 121°56'28"W 121°56'24"W 121°56'20"W 121°56'16"W

43°46'38"N 43°46'36"N 43°46'34"N 43°46'32"N 43°46'30"N 43°46'28"N 43°46'26"N 43°46'24"N 43°46'22"N 43°46'20"N 43°46'18"N 43°46'16"N 43°46'14"N 43°46'12"N 43°46'10"N 43°46'8"N

43°46'38"N 43°46'36"N 43°46'34"N 43°46'32"N 43°46'30"N 43°46'28"N 43°46'26"N 43°46'24"N 43°46'22"N 43°46'20"N 43°46'18"N 43°46'16"N 43°46'14"N 43°46'12"N 43°46'10"N 43°46'8"N





Infrared Map
 Cedar Creek (OR-WIF-220180)
 New Start
 Flight Date 8/07/2022 2142 PDT
 UTM 10 Nad 83
 .4 IR Acres
 IRIN: Dale Gough

5750 ft

5625 ft

5592 ft



-  IR Heat Perimeter
-  IR Intense Heat



0 0.05 0.1 0.15 Miles

Sources: Esri, Airbus DS, USGS, NGA, NASA, CGIAR, N Robinson, NCEAS, NLS, OS, NMA, Geodastyrelsen, Rijkswaterstaat, GSA, Geoland, FEMA, Intermap and the GIS user community, Esri Community Maps Contributors, State of Oregon GEO, © OpenStreetMap, Microsoft, Esri, HERE, Garmin, SafeGraph, GeoTechnologies, Inc, METI/NASA, USGS, Bureau of Land Management, EPA, NPS, US Census Bureau, USDA

121°57'24"W 121°57'20"W 121°57'16"W 121°57'12"W 121°57'8"W 121°57'4"W 121°57"W 121°56'56"W 121°56'52"W 121°56'48"W 121°56'44"W 121°56'40"W 121°56'36"W 121°56'32"W 121°56'28"W 121°56'24"W 121°56'20"W 121°56'16"W